INDEX

TO THE

MYSORE GAZETTE.

PART I.

NOMINAL.

FROM 1ST JANUARY TO 30TH JUNE 1903.

A

Abboy Naidu, Mr. V., Asst. Surgeon and Supt. of the Vaccine Institute.—Cancellation of privilege leave. 52.

Abdul Hakim, Mr. M., Amildar, vested with certain power. 49.

———Privilege leave. 309.

Abdul Jaleel, Mr., Amildar.—Extension of sick leave. 111.

Achyuta Rao, Mr. P. S., Civil Surgeon.—Commutation of leave on private affairs into privilege leave. 111.

———recalled to duty and rejoined his appointment. 111.

Aiyaswamy Iyer, Mr. V., Asst. Engr., promoted to 1st Class, *sub pro tem.* 29.

———reverted to 2nd Class. 386, 413.

Anandalwar, Mr. M. A., Sub-Asst. Engr.—Privilege leave. 442.

Ananda Rao Sirsi, Mr., Munsiff, transferred to Mysore. 6.

———Privilege leave. 52.

———to be in charge of Addl. Munsiff's Court at Mysore. 65.

Ananthacharya, Mr. K., Asst. Engr.—Privilege leave. 99.

———reverted to 1st Class Sub-Asst. Engr. 413.

Appaduray Mudaliar, Mr. A., Asst. Surgeon.—Extension of sick leave. 52, 438.

———Mr. C., Sub-Asst. Surgeon, promoted to 1st Class. 66.

———appointed as acting Asst. Surgeon and transferred to Hassan Dist. to be in Medical charge. 160.

Appavoo Mudaliar, Mr. A., Asst. Examr., P. W. Accts.—Privilege leave. 231.

Armugam Mudaliar, Mr. T. V., Civil Surgeon.—Privilege leave. 28.

Arunachela Mudaliar, Mr. V., Exec. Engr., transferred to Mysore Dn. 374.

Aswathanarayana Rao, Mr. Y., Sub-Asst. Engr., promoted to 2nd Class, *sub pro tem.* 29.

———reverted to 3rd Class. 386, 413.

B

Balasundaram Iyer, Mr. C. S., temporarily placed in charge of Sagar Sub-Dn. with powers of Sub-Divisional Magte. 240.

Bapu Rao, Mr. S. A., Dy Consvr. of Forests, transferred to Kolar Dist. 70.

Benson, Lieut.-Col. P. H., handed over charge of the office of the Inspr. Gen. of Prisons. 409.

———handed over charge of the office of the Senior Surgeon and Sanitary Comr. 409.

Bhima Rao, Sheristadar of Kadur Tk., to be in charge of the Taluk. 104.

Bhimasena Rao, Mr., to continue to act in Hiriyur Tk. as Amildar. 111.

Bishtopant Badami, Mr. L., Account Probationer.—Privilege leave. 389.

———Extension of privilege leave. 440.

Bowring, Mr. P. F., City Magte.—Privilege leave. 85.

———Cancellation of privilege leave. 111.

———designated as 1st Class Asst. Comr., Schedule A. 400.

C

Carr, Mr. F. E., Dy. Comr.—Privilege leave. 6.

———handed over charge of the Kolar Dist 28.

———Extension of privilege leave. 85.

———received charge of the Kolar Dist. 87.

Chambers, D., Hospital Asst., promoted to 2nd Class. 50.

Chandy, Mr. K., Asst. Comr., authorized to take order for acquisition of land described in notification No. 9366—R. 4076, dated 21st 1899. 41.

———Do of lands referred to in Notification Nos. 9555—L. F. 65-96, dated 30th Jan. 1901 and R. 1392, dated 21st Sept. 1901. 76.

———directed to take down the evidence of witnesses in English language. 109.

Chengaiya Chetty, Mr. M., Senior Asst. Comr. received charge of the Chitaldrug Dist. 69.
———handed over charge of the Chitaldrug Dist. and Try. 79.
———Privilege leave. 111.
Chintamani Rao, H., Spl. Sub-Registrar, transferred to Mysore City. 409.
Cook, Mr. J., Principal, Central College.—Cancellation of portion of furlough leave. 111.

D

Dalal, Mr. C. T., Suptg. Engr.—Privilege leave. 231.
Davy, Mr. W. V., Dy. Excise Comr.—Commutation of casual into privilege leave and extension. 438.
Desikacharya, Mr. K. V., appointed as temporary Sub-Asst. Engr., 3rd Class, and posted for special duty under Suptg. Engr., Bangalore. 400.
Devaraj Urs, Mr. C., Asst. Comr.—Extension of leave without allowances. 52, 96, 425.
———temporarily posted to Mysore Dist. 300.
Devaraj Urs, Mr. D., Dy. Comr., received charge of the Hassan Dist. and Try. 90.
Dharmaraj Chetty, Mr. T., Amildar.—Privilege leave. 40.
Dorasami Pillay, T., Head Clerk, Mysore Dy. Comr.'s office, appointed to act as Dy. Amildar and 3rd Class Magistrate of French Rocks Sub-Tk. 383.
Dunning, Mr. G., Supt. of Police, appointed Extra Asst. Comr., 1st Class. 49.
D'Cruz, Mr. J. E. A., Asst. Engr., reverted to 3rd Class. 413.
———Mr. T. S. A., to be in charge of Principal Munsiff's Court at Mysore. 65.
D'Souza, Mr. P. G., Probationary Asst. Comr., appointed a Magte. of 1st Class. 57.
———directed to take down the evidence of witnesses in English language. 240.
———confirmed as Asst. Comr. of 4th Class, Schedule B. 400.

F

Fernandes, Dr., appointed as personal Asst. to the Senior Surgeon and Sanitary Comr. 395.

G

Garudacharya, Mr. B., Sub-Asst. Engr.—Privilege leave. 34.
———reverted to 2nd Class. 413.
Gnanasigamony, J., Hospital Asst.—Change of name of, into J. Chinnaiya. 33.
Gopaliengar, Mr. N., Ag. Extra Asst. Comr., appointed to be Forest Settlement Officer in respect of Govinkunte-Gollahalli Forest, Mulbagal Tk. 79.
———to carry on the duties of Mr. Srinivasiengar, Asst. Comr., Kolar Dist. 410.
———to be in charge of the Kolar Dist. Police office. 438.
Gopal Rao, Hd.-quarter Police Inspr., appointed as Amildar and 3rd Class Magte. of Gubbi Tk. 381.
Gulam Mahomed Meccai, Ag. Dy. Amildar, appointed 3rd Class Magte. 4.
Gulam Mohidin Khan, Mr., Amildar, appointed to act as Asst. Supt. of Police and posted to Hassan Dist. 57.

H

Hanuman Singh, Mr. C. G., Asst. Surgeon.—Privilege leave. 425.
Hanumantha Rao, Mr. G., Amildar.—Cancellation of privilege leave. 40.
———Privilege leave. 425.
———K., Dy. Amildar.—Privilege leave. 85.
———Mr. S. K., Sub-Asst. Surgeon.—Privilege leave. 425.
Haudin, Mr. C., Supt. of Police.—Privilege leave. 96, 111.
———cancellation of privilege leave. 111
———transferred to Shimoga Dist. 371.
———cancellation of portion of privilege leave. 389.
Heerasingh, Mr. B., Asst. Consvr. of Forests.—Privilege leave. 231.
Hume Wright, Mr. G., Supt., Govt. Press and Central Jail, and Compiler *Mysore Gazette*.—Privilege leave. 438.

J

Jagannatham Pillay, Mr. A., Sub-Asst. Surgeon, promoted to 1st Class. 66.
Jagannatha Rao, Mr. B., Ag. Amildar.—Privilege leave. 381.
———appointed to act as Amildar and 3rd Class Magte. of Tarikere Tk. 381.

K

Kanniah Shastri, Sheristadar, Gubbi Tk., appointed to act as Amildar and 3rd Class Magte. of Malur Tk. 20.
Kantiravachar, Mr. V., Amildar, posted to Hunsur Tk. 400.
Kantaraj Urs, Mr. M., Spl. Sub-Dn. Officer, directed to take down the evidence of witnesses with his own hand in English language. 85.
———received charge of the Mysore Dist. and Try. 96.
———appointed to officiate as Dy. Comr. and Dist. Magte. of the Mysore Dist. 99.
Kesavachar, H., Ag. Dy. Amildar., appointed to be Dy. Amildar, *sub pro tem.* 53.
———posted to Kumsi Sub-Tk. 69.
Kesavaiya, Mr. B. C., Amildar.—Privilege leave. 425.
Kodandapany Mudaliar, Mr. A., Sub-Asst. Surgeon, promoted to 1st Class. 66.
Krishna Iyer, Mr. K., Assistant Comr., to be in charge of the current duties of the Supt. of Police, Bangalore Dist. 96.
———to attend to the work of Bangalore City Magte.'s Court. 241.
Krishnama Naidu, Mr. C., Amildar.—Privilege leave. 104.
Krishna Murthi, Mr. Y. V., confirmed as Asst. Supt. of Police, 2nd Class. 49.
———Privilege leave. 438.
Krishna Rao, Mr. B., Asst. Comr., appointed as Forest Settlement Officer in respect of Block No. I and Kakankote Forest, east extension, in Heggaddevankote Tk., Block No. II of Naganapur Forest in Nanjangud Tk. and Arabitittu in Hunsur Tk. 301.
———Mr. C., Asst. Comr., to be in charge of Mysore City Magte.'s Court. 85.

Krishna Rao, C. R., Dy. Amildar, appointed to act as Amildar of Bowringpet Tk. 54.
———Mr. G., Supt. of Police, promoted to 1st Class. 49.
———transferred to French Rocks Sub-Dn. 57.
———Mr. L., Asst. Supt. of Police, promoted to Supt. of Police, 2nd Class. 49.
———Mr. V., Amildar.—Cancellation of portion of privilege leave. 34.
Krishnasami Rao, Mr. M. G., Amildar.—Cancellation of portion of privilege leave. 410.
Krishna Sastri, Mr. B. C., Amildar.—Cancellation of portion of privilege leave. 59.
Krishnaswamiengar, Mr. M., Amildar.—Privilege leave. 230.
Krishnaswami Rao, Mr. C. V., Amildar.—Commutation of leave on private affairs into furlough and extension. 40.
Krishnaswamy Iyer, Mr. E. S., Civil Surgeon.—Privilege leave. 401.
Kumaraswami Naik, Mr. B. J., Asst. Comr.—Privilege leave. 309.
Kuppusami Mudaliar, Mr. T. V., Asst. Surgeon.—Privilege leave. 111.

L

Lakshmana Iyer, Mr. T. K., Ag. Amildar.—Privilege leave. 28.
———Cancellation of portion of privilege leave. 373.
Lakshmana Sastry, Mr. M., Amildar.—Privilege leave. 104.
Lakshmanaswami, Mr. G. L., Asst. Surgeon.—Privilege leave. 425.
Lavelle, Mr. George, Dy. Inspr. of Mines.—Privilege leave. 90.
Lehmann, Dr. A., Agl. Chemist.—Privilege leave. 85.
Leonard, Mr. G. R., Sub-Asst. Engr.—Privilege leave. 427.
Lotbiniere, Captain A. J. de., Offg. Suptg. Engineer.—Privilege leave. 374, 390.

M

Mahadeva Rao, Mr. C., Asst. Engr., reverted to 2nd Class. 413.
Mahadeva Sastry, Mr. C. A., Exec. Engr., Promoted to 2nd Class, *sub pro tem.* 29.
———reverted to 3rd Class. 413.
Mahomed Jaffer, Mr., confirmed as Asst. Supt. of Police, 1st Class. 49.
Mahomed Peer, Clerk, Dewan's Office, appointed to be Ag. Dy. Amildar, *sub pro tem.* 53.
———posted to Harihar Sub-Tk. 69.
———appointed a Magte. of 3rd Class. 102.
Mahomed Raza, Mr., Amildar.—Privilege leave. 409.
Mascarenhas, Mr. J. V., Sub-Asst. Surgeon.—Extraordinary leave without allowances. 104.
McHutchin, Mr. W., promoted to Suptg. Engr., supernumerary. 25.
Miller, Mr. W. G., Mechanical Engr.—Extension of privilege leave. 34.
———Privilege leave. 79.
Mir Hamza Hussain, Mr., Extra Asst. Comr., appointed Subordinate Judge and posted to Chitaldrug. 6.
———Privilege leave. 438.
Mir Nizamudin Ali Khan, Mr. T. N., Asst. Comr.—Cancellation of casual leave. 6.
Mir Nizamudin Ali Khan, Mr. T. N., Asst. Comr.—Privilege leave. 96.
———Cancellation of portion of privilege leave. 135.
Molloy, Mr. H. J., Asst. Engr.—Commutation of furlough into sick leave. 55.
——— appointed as Offg. Exec. Engr., and posted to Kadur Dn. 374.
Muthaiya, K., Forest Ranger, promoted to Sub-Asst. Consvr. 105.
Muthuswamy Doss, Mr. V., Sub-Asst. Surgeon, promoted to 1st Class. 66.
———Privilege leave. 66.
———Cancellation of portion of privilege leave. 371.
Mylari Rao, Mr. K., Munsiff, transferred to Bangalore. 6.

N

Nagavkar, Mr. A. S., Exec. Engr. and Offg. Suptg. Engr., promoted to Suptg. Engr., *sub pro tem.* 29.
———reverted to Offg. Suptg. Engr. 413.
Nageswara Iyer, Mr. C., Amildar, to be in charge of Gudibanda Sub-Tk. 54.
Nanjappa, Mr. C. A., Asst. Surgeon, appointed as acting Civil Surgeon and transferred to Kadur Dist. to be in Medical charge. 160.
Nanjappa, Mr. T. S., Ag. Govt. Oculist, to remain in Medical charge of the Central Jail. 241.
———to be in charge of the Central Jail. 438.
Nanjundaradhyar, Mr. B., Sub-Asst. Engr.—Privilege leave. 34.
———Extension of privilege leave. 90.
———reverted to 3rd Class. 413.
Narain Rao, Mr. M., Dy. Comr., received charge of the Kadur Dist. 69.
———transferred to Kadur Dist. 69.
———handed over charge of the Chitaldrug Dist. 69.
Narasimhachar, Mr. R., Asst. to Director of Archl. Researches.—Privilege leave. 34.
Narasimha Iyengar, Mr. A., Munsiff, appointed as Magte. of 2nd Class. 395.
Narasimhamurthi Rao, V., Forest Ranger, promoted to Sub-Asst. Consvr. 105.
Narasingabhan, Dy. Amildar, appointed to be 4th Class Amildar, *sub pro tem.* 53.
———posted to Holalkere. 69.
Narasingabhan Tivari, Sheristadar, Nagar Tk., to be in charge of the Tk. 399.
Narasinga Rao, C. B., Hospital Asst., promoted to 1st Class. 50.
———Mr. D. M., Extra Asst. Comr., directed to take down the evidence of witnesses in English Language. 160.
———to look after the work of the Nelamangala Dn. 309.
Narayanaiyengar, Mr. M. A., appointed Tutor to the Yuvaraja. 104.
Narayana Iyer, Mr. A. K. Yega, Probationary Asst. Chemist.—Extension of Extraordinary leave without allowances. 6.
Narayana Rao, Mr. C., Asst. Supt. of Police, promoted to 1st Class. 49.
———posted to Shimoga Dist. 57.
———transferred to Rev. Dept. as Extra Asst. Comr. and posted to Shimoga Dist. 373.
Narayana Rao, Mr. S., Amildar appointed temporarily as Asst. Spl. Settlement officer in connection with the acquisition of lands fo

Kolar Gold Fields Water-supply scheme and posted to Betmangala. 54.
Nishikanta Chattopadhyaya, Dr., Ag. Professor of History.—Sick leave. 6.

P

Paramasiva Iyer, Mr. T., Asst. Comr., appointed Subordinate Judge and posted to Chikmagalur. 6.
Parthasarathi Iyengar, Mr. V., Amildar.—privilege leave. 425.
Ponnappa, Mr. Kongathi, Sub-Asst. Engr., Promoted to 3rd Class Asst. Engr., *sub pro tem.* 29
———Privilege leave. 60.
———reverted to 1st Class Sub-Asst. Engr. 386, 413.
Ponnusami Pillay, Mr. N. R., Sub-Asst. Surgeon, to be in charge of Kolar Dispensary. 241.
Popathbhai Dhungarshi, Mr. K., Asst. Engr., promoted to 2nd Class *sub pro tem* 29.
———Sick leave. 369.
———reverted to 3rd Class. 386, 413.
Primrose, Mr. A., Prcspector.—Privilege leave. 70.
Purnaiya, Mr., Excise Comr. and Inspr. Gen. of Regn.—Privilege leave. 74.
Puttanna, Mr. R., Personal Asst. to Chief Commandant.—Privilege leave. 55.
Puttuswamiah, Mr. A., Sub-Asst. Engr.—Privilege leave. 55.

R

Raghavachar, Mr. T. S., Sub-Asst. Engr., promoted to 1st Class, *sub pro tem.* 29.
———reverted to 2nd Class. 386, 413.
Raghavendra Rao, Mr. B. D, Asst. Surgeon.—Privilege leave. 241.
Rajagopalacharlu, Mr. C., Asst. Comr.—Privilege leave. 111.
———Extension of privilege leave. 399.
Ramaiya, Mr. H., Asst. Secy. to Govt.—Privilege leave. 28.
———Extension of privilege leave. 59.
———H., Forest Ranger, promoted to Sub-Asst. Consvr. 105.
Ramanujiengar, Mr. H., Offg. Dy. Comr.—Extension of privilege leave. 6.
———transferred to Chitaldrug Dist. 28.
———confirmed as Dy. Comr. 28.
———handed over charge of the Mysore Dist. and Try. 54.
Rama Rao, Mr. C., Huzur Head Sheristadar.—Privilege leave. 241.
———to be in charge of the Govt. Press and *Mysore Gazette.* 438.
———Mr. M. G., Asst. Consvr. of Forests.—Cancellation of privilege leave. 18.
Ramaswamaiya, Mr. B., Asst. Comr., directed to take down the evidence of witnesses in English language. 109.
Ramaswamayya, Mr. C. D., Ag. Extra Asst. Comr. authorized to take order for the acquisition of land described in Notifn. No. R. 5759, dated 14th June 1902.
———handed over charge of the Kadur Dist. 69.
———to be in charge of Kadur Dist. Police. 109.
Ramaswamiah, Mr. B., Amildar.—Privilege leave. 389
Ramaswamiengar, Mr. B., Inspr. of Agrl. Banks, Privilège leave and furlough leave. 96.
———appointed Senior Asst. Comr. 441.
Ramaswami Iyer, Mr. B., Forest Settlement Officer appointed also as Settlement Officer in respect of forests of the Hassan Dist. 383, 390, 400.
———Privilege leave. 414.
Rangachar, Mr. V., appointed as temporary Sub-Asst. Engr., 2nd Class, and posted to the Mysore Palace Dn. 400.
Ranga Chari, Mr. V., Munsiff, appointed Extra Asst. Comr. of the last class and posted to Mysore for charge of Dist. Try. 6.
———Conversion of casual into privilege leave and extension. 66.
———Extension of privilege leave. 85, 402.
———temporarily attached to Dewan's office. 85, 154.
———recalled to duty. 154.
———privilege leave. 154.
Rangatha Rao, Mr. M., Amildar.—Cancellation of portion of privilege leave, 410.
Ranganna, Mr. S., Asst. Surgeon, promoted to 3rd Class. 66.
———transferred to Mysore for Palace duty. 241.
Ranga Rao, Mr. D., Asst. Engr., promoted to 3rd Class Exec. Engr., *sub pro tem.* 29.
———privilege leave. 99.
———reverted to 4th Class. 413.
———Mr. M., Amildar.—Leave on private affairs. 381.
———P., Dy. Amildar, appointed to be 4th Class Amildar, *sub pro tem.* 53.
———posted to Hiriyur Tk. 69.
Ranoji Rao, Mr. B. S., Amildar.—Privilege leave 399.
Ricketts, Mr. G. E., Hd.-quarter Asst. to the Consvr. of Forests, to be in charge of Kolar Dist. Forest office. 29.

S

Sambasiva Iyer, Mr. V. S., Offg. 3rd State Geologist.—Privilege leave. 400.
———appointed as Lecturer in Geology in Central College and Curator of Geological Museum. 414.
Sambasiva Sastri, S., Inspr. of Police, appointed to act as Amildar and 3rd Class Magte. of Pavagada Tk. 402.
Satyaraj Chetty, Mr. T., Account Probationer.—Privilege leave. 440.
Scott, Mr. W. H., Examr., P. W. A., promoted temporarily to Supernumerary 1st Class Dy. Examr. 79.
———promoted permanently to Supernumerary 1st Class Dy. Examr. 442.
Seetharamaiya, B. T., Hassan Dist. Sheristadar, appointed to act as Amildar and 3rd Class Magte. of Channarayapatna Tk. 402.
Seetharamiah, Mr. H., Amildar,—Privilege leave 425.
Seshachar, Mr. K. R., Sub-Asst. Engr.—Privilege leave. 301.
Seshagiri Rao, Mr. A., Sub-Asst. Surgeon, promoted to 1st Class. 66.
———Mr. C. B., Extra Asst. Comr., appointed Subordinate Judge and posted to Hassan. 6.
Seshaiengar, Mr. T. S., Asst. Engr.—Privilege leave. 55.
Setlur, Mr. A. T., Asst. Geologist.—Privilege leave. 41.

Shamanna, Mr. B., Asst. Comr.—Privilege leave. 373.
Shama Rao, R., Koppa Police Inspr., appointed to be Dy. Amildar and his services lent to the Sringeri Jahgir. 53.
———appointed a Magte. of 3rd Class. 83.
Sheik Abdulla, Dy. Amildar, appointed to act as Amildar and 3rd Class Magte. of Hunsur Tk. 383.
Siddappa, Mr. T. S., Sub-Asst. Surgeon.—Extension of privilege leave.. 6.
———promoted to 2nd Class. 409.
Singaravelu Mudaliar, A. J., Spl. Sub-Registrar, transferred to Bangalore City. 409.
Singaravelu Mudaliar, A., Hospital Asst, promoted to 2nd Class. 50.
Sitaramaiya, B. T., Dist. Sheristadar, Hassan Dy. Comr.'s Office, appointed to act as Amildar and 3rd Class Magte. of the Hassan Tk. 194.
Sitaram Rao, Mr. D., Exec. Engr., promoted to 1st Class, *sub pro tem.* 29.
———reverted to 2nd Class. 413.
Slater, Mr. H. K., Asst. Geologist, promoted to 1st Class. 414.
Smyth, Col. J., Surgeon, appointed to act as Senior Surgeon and Sanitary Comr. 395.
———assumed charge of the office of Inspr. Gen. of Prisons. 409.
———Do of Senior Surgeon and Sanitary Comr. 409.
Srikantesagowda, Mr. M. L., Munsiff, transferred to Hole-Narsipur. 6.
Srikanteswara Iyer, Mr. C., Asst. Comr.—Extraordinary leave without allowances. 74.
Srikantia, Mr. K., Amildar.—Cancellation of portion of privilege leave. 309.
Srinivasaiengar, Mr. C. R., Asst. Engr.—Privilege leave. 131.
Srinivasa Murthi, Mr. M., Private Secy.—Privilege leave. 438.
Srinivasa Rao, Mr. H., Asst. Consvr. of Forests. —Privilege leave. 301
———Extension of privilege leave. 400.
———Mr. B., to be in charge of the Munsiff's Court at Mysore, 52.
———M., Forest Ranger, promoted to Sub-Asst. Consvr. 105.
———to be in charge of Tumkur Dist. Forest Office. 231.
———Mr. P., Extra Asst. Comr., transferred to Tumkur Dist. 105.
Srinivasiengar, Mr. G. R., Amildar.—Privilege leave. 389.
———Mr. K. R., Asst. Comr.—Privilege leave. 410.
Subba Rao, Mr. B., Asst. Engr., promoted to 4th Class Exec. Engr., *sub pro tem.* 29.
———reverted to 4th Class Asst. Engr. 413.
Subba Rao, Mr. Nagar, Asst. Supt. of Police, promoted to Supt. of Police, 2nd class. 49
———transferred to Bangalore as Hd.-quarter Office, Asst. to the Inspr. Gen. of Police. 109.
———Mr. Nadiga, Amildar.—Privilege leave. 381.
———appointed to act as Extra Asst. Comr. and posted to Kadur Dt. 400.
Subramanya Iyer, Mr. A., Asst. Comr., appointed a member of the Committee for the management of the Govt. Girls' School
Subraya Iyer, Mr. S. R., Dist. and Sessions Judge, transferred to Bangalore for charge of the Dist. and Sessions Court, Nundydroog Dn. 6.
Subrayer, Mr. E. R., Comptr.—Cancellation of portion of privilege leave. 66.
Sundaram Iyer, Mr. R. V., Asst. Engr.—Privilege leave. 407.
Suryanaranappa, Sheristadar of Chintamani Tk., to be in charge of the Tk. with 3rd Class Magte.'s powers. 389.
Sussusawmy Iyer, Mr. K. S., Operator Probationer.—Privilege leave. 90.
Syed Amir Hassan, Mr., Senior Asst. Comr., appointed to act as Dy. Comr. and Dist. Magte. of the Kolar Dist. 6.
———received charge of the Kolar Dist. 28.
———handed over charge of do 87.
Syed Uddin, Mr., Police Inspr., to be in charge of the Bangalore Dist. Police Supt.'s office. 111.
———appointed as Supt. of Police, 2nd Class, and posted to Bangalore Dist. 371.

T

Tate, Mr., Supt. of Mily. Stores, given the rank and Status of Asst. Comr. 34.
Thumbuswamy Pillay, V., Hospital Asst., promoted to 1st Class. 50.
Thyagaraja Iyer, Mr. V. R., Asst. Secy. to Govt. —Privilege leave. 425.
———Cancellation of portion of privilege leave. 440.

V

Vaidyanatha Iyer, Mr. S., City Magte.—Privilege leave. 241.
———Cancellation of portion of privilege leave. 381.
———designated as Senior Asst. Comr. 400.
Vaiyapuri Chetty, Mr. T., Chief Asst. to Comptr. —Privilege leave. 96.
Vasudeva Rao, Police Inspr., placed in charge of Chitaldrug Tk. 425.
Vedantadesigam Iyengar, Mr. A., Amildar.—Privilege leave. 402.
Venkatachar, Mr. H. S., Amildar.—Privilege leave. 402.
Venkataramaiya, Mr. T., Ag. Amildar.—Appointment of, regarded as *Sub pro tem.* 69.
———Privilege leave. 104.
———Extension of privilege leave. 135.
Venkataramayya, Mr. D., Advocate, appointed Law Reporter. 437.
Venkata Rao, Mr. B., Asst. Chemist.—Privilege leave. 40.
———Mr. C., Asst. Comr., appointed as Forest Settlement Officer in respect of Block No. III Naganapur Forest and north-east and east extensions of Berambadi State Forest, Gundlupet Tk. 301.
Venkata Rao, Mr. N., Sub-Dn. Officer.—Extension of privilege leave. 66.
———Leave on private affairs. 66.
Venkatavaradaiengar, Mr. B. K., Dy. Comr., reverted as Dy. Comr. and Dist. Magte., Mysore Dist. 28.
———received charge of the Mysore Dist. and Try. 54.

Venkatavaradaiengar, Mr. B. K., Dy. Comr.,—Furlough leave. 425.
Venkatesaiya, B. S., Dy. Amildar, appointed to be 4th Class Amildar, *sub pro tem.* 53.
———posted to Molakalmuru Tk. 69.
Venkatesaiya, Mr. B. M., Ag. Amildar, appointed 2nd Class Magte. and vested with certain power. 49.
———appointed to be 4th Class Amildar, *sub pro tem.* 53.
Venkatnarnappa, Mr. M., Dy. Consvr. of Forests.—Privilege leave. 29.
———Cancellation of privilege leave. 54.
———transferred to Shimoga Dist. 70.
Venkataswamy Naidu, Mr. T. R., Asst. to Inspector Gen. of Edu.—Privilege leave. 33.
Venkoba Rao, Mr. B., Probationary Asst. Comr., posted to Chitaldrug Dist. for charge of Dist. Try. 368.
———to be also in charge of general duties. 381.
Venkoba Rao, Mr. B. Probationary Asst. Comr., Confirmed as Asst. Comr. of 4th Class, Schedule B. 400.
Visvanatha Rao, Mr. M. P., Amildar.—Privilege leave. 40.
Vyasa Rao, Sheristadar of Mudgere Tk., to be in charge of the Tk. 309.

W

Wetherall, Mr. P. R. W., Sub-Division Officer, handed over charge of the Hassan Dist. and Try. 90.
Wetherell, Mr. E. W., State Geologist and *Ex-officio* Asst. Secy. to Govt., Geol. Dept.—Privilege leave. 62.

Z

Zahiruddin Meccai, Mr., confirmed as Asst. Supt. of Police, 2nd Class. 49.

INDEX

TO THE

MYSORE GAZETTE.

PART II.

FROM 1ST JANUARY TO 30TH JUNE 1903.

A

Accounts.—Notice of destruction of the Kulavar Chitta, of certain villages, preserved in the Kolar Dist. office records. 503.

Articles.—Invitation of tenders for the supply of certain, for the Bangalore Central Jail. 15, 16, 57, 97, 162, 180, 207, 605, 641, 668.

———Do do for the Bowring Civil Hospital and Dispensary. 271, 306.

———Do do for the Lady Curzon Hospital and Dispensary. 275, 310.

———Do do for the Mysore Jail. 605, 641, 668.

———Notice of sale of unserviceable, of the Hessarghatta Water-supply Division office. 228, 279, 314.

B

Bamboos.—Notice inviting claimants for certain, found adrift in Bhadra river near Danaikpur. 386.

———Sale of the right of removing dry, in certain forests of the Bangalore Dist. 496, 539, 565.

Beer Taverns.—Sale of country, for 1903-04, in the Bangalore City and in the Bowringpet Tk. 622, 654, 680.

Bhima Rao, Sheristadar, in charge of the Kadur Tk., invested with certain additional powers. 726.

Board, Sanitary.—Invitation of tenders by the President of the Kolar Gold Fields, for roofing the Ooregum Shandi plat-forms with Mangalore tiles. 58, 99, 132.

———Progs. of the Kolar Gold Fields, 161, 730.

———Minutes of a special meeting of the Kolar Gold Fields. 201.

———Publication of the revised Bye-law No. X of the Kolar Gold Fields. 548.

———Notice of sale of right of collecting fees for slaughtering cattle, sheep and goats at certain places. 579, 610, 643.

Book.—Use of certain, in the IV and V Hindustani classes. 3.

———Sale of inscriptions in the Hassan Dist. 108, 135, 184, 209, 227, 252, 282, 323, 377, 442, 489, 532, 557.

———Do inscriptions in the Shimoga Dist., Part I. 532, 557.

———Do Mysore Gazetteer, 106, 135, 184, 209, 227, 252, 442.

———Do Service Register. 169, 183, 208.

———Do Kannada Padyasara, Part I (new and revised edition). 184, 208, 227, 252, 282, 323.

———Do Second Volume of the Mysore Code. 466, 489, 532, 557, 644, 671.

———s.—Do certain, at the Govt. Central Book Depôt. 579, 609, 641, 671, 711, 731, 756.

———Catalogue of, registered during the quarter ending—

31st Dec. 1902	... 165
31st March 1903	... 529

———Prize.—Recommendation of certain, for Ver. and Anglo-Ver. Schools. 475, 746.

Books, Text.—Prescription of certain, for the L. S. Examn. of 1904. 2, 39.

———Do for the Ver. Upper Secondary Examn. of 1904. 3, 39.

C

Calves.—Invitation of tenders for the supply of, for the Mysore Govt. Vaccine Institute for 1903-04. 618, 651, 678.

Certificate.—Notice of application for, under Act VII of 1889 by—

P. Sampathiengar and two others.	1,36
Akkammah ...	... 134
Y. Sub Rao and Y. Sitaramiah	... 290
Gopamma ...	... 376
Rukma Bayee ...	... 377
S. M. Nanjundappa ...	... 610

Certificate.—Notice of application for, under Succession Certificate Regulation of 1901 by—
Dodda Konari Gopalappa .. 12
Srinivasa Rao and Ranganatha Rao. 12
Gopi Bayamma *alias* Kamala Bayamma. 128
Venkataravanappa .. 148
Untha Begam and others .. 224
Subbaraya .. 224
D. Narasimha Murty .. 482
Milred Gordon .. 482
Vellore Krishnasawmy *Manicka Mudaliar*. 482
Durgamma .. 727
———Do for, of guardianship by—
Akkamma .. 135
Rukma Bayee .. 377
Cinchona Febrifuge.—Sale of, 108, 135, 169, 209, 442, 557, 711.
Coffee.—Invitation of tenders by the Storekeeper-General, Supply and Transport, Madras, for the supply of, 60.
Coffee Peeler.—Sale of, 481.
Convicts.—Re-capture of certain, escaped from Port Blair. 651.
Currency Notes.—Notice of the loss of, 547, 576, 720.

D

Deaths, etc., registered in Bangalore and Mysore for week ending—
21st Nov. 1902 22
28th do 23
5th Dec. 1902 23
12th do 60
19th do 107
26th do 134
2nd Jan. 1903 ... 163
9th do 164
16th do 164
23rd do 182
30th do 343
6th Feb. 1903 ... 343
13th do 344
20th do 344
27th do 345
6th March 1903 ... 465
13th do 466
20th do 488
27th do 489
3rd April 1903 ... 527
10th do 527
17th do 643
24th do 644
1st May 1903 ... 670
8th do 670
15th do 671
22nd do 732
Descriptive Roll of—
Murigappa, a convict, escaped from the Holalkere Tk. Lock-up. 12, 55, 97.
A dead body found near the Nilgiris-Nanjangud road. 38.
Do in the musafirkhana at Tirukanambi. 38.
Karuñayyagala Siddayya, an under-trial prisoner escaped from Police custody at Banjagondanahalli. 142, 175, 195.
Kittu, 2nd son of Naranappa, residing in Mysore City. 291.
Descriptive Roll of—
Siva Basiah, a convict, escaped from the Mail Train that was going towards Bangalore from Davangere. 481, 504, 545.
A dead body found within the limits of Jodi Kamanur village, Mulbagal Tk. 720.
District Fund Board.—Progs. of the—
Bangalore Circle ... 196, 721
Kolar Dist. ... 294
Tumkur Dist. ... 219, 503
Mysore Circle .. 199, 664
French Rocks Circle ... 544
Hassan Circle .. 631
Shimoga Circle .. 144, 725
Kadur Dist. ... 220
Kadur Circle .. 603
Chitaldrug Circle ... 331
———Invitation of tenders by the President of the French Rocks, for the construction of a musafirkhana at Malvalli. 666.
Documents.—List of unclaimed, in certain Sub-Registry offices of the—
Mysore Dist. 265, 296, 333, 412.
Hassan Dist. 127, 143, 146, 179.
———List of unclaimed, in the C. and M. Station of Bangalore. 556.
Drug Shops.—Sale of, for 1903-04. 387, 432, 452.
D'Souza, Mr. P. G., Probationary Asst. Comr., invested with certain additional powers. 236.

E

Engineering School.—Opening of an, at Mysore for the training of Sub-Overseers, Surveyors, etc., 564, 586, 618.
Examination.—Pass list of the Lower Secondary, 40, 75.
———Failure do do 116.
———Raising of admission fee for the Lower Secondary, 120.
———Admission of pupils into the IV Form of High Schools, who have not been able to pass the Lower Secondary, 1902. 195.
———Prizes awarded to the successful candidates at the Lower Secondary, 1902. 195.
———Pass list of the Ver. Upper Secondary, 49.
———Failure do do 119.
———Pass list of the Kannada Pandits', 50.
———Failure do do 120.
———Holding of the do 744.
———s.—Do of the Teachers' Certificate, 431.
——— Do of the Local Service and Pleaders', 744.

F

Fees.—Sale of right to collect, at Santemarahalli, Chamrajnagar Tk. 436, 455, 480, 576, 602, 630.
———Do at the market at Tarikere, Tarikere Tk. 636.
Financial Circulars, etc., issued by the Comptr.—Inviting attention of Heads of Offices to Circular No. 1222, dated 12th Aug. 1875, and requesting them to return the bills for work done or service rendered by the Manufacturing Dept. of the Jail, to the Supt. duly countersigned without delay. 2, 37.

Financial Circulars, etc., issued by the Comptr.—
Instructions to Heads of Depts. and Dy. Comrs. of Dists. *re* the preparation and submission of the budget estimates of receipts and disbursements for 1903-04. 37, 74, 114, 140.
———Requesting Heads of Depts. to send a memo from their office contingent registers showing separately the expenditure incurred on account of "fees for registration of parcels" and "fees on insured parcels" during the years 1899-00, 1900-01 and 1901-02, respectively. 115.
———Inviting attention of Dy. Comrs. of Dists. to Circular No. 2280-38—853, dated 23rd September 1897, with a request to cause the pass-books to be returned to the Executive Engineers within a fixed time. 175.
———Requesting Heads of Depts. and Deputy Comrs. of Dists. to furnish details for contingent charges in their budget estimates for 1903-04. 192.
———Do do to provide in their budget estimates for 1903-04 only for such works as are intended to be carried out and paid for by themselves, etc. 259, 290.
———Requesting Dy. Comrs., Try. Dept., to observe certain procedure in regard to payments to Taluk establishments, and to their entry in accounts. 474.
———Requesting Dy. Comrs., Try. Dept., and Officer in charge, Huzur Try., to despatch certain registers before the 15th July 1903 with the vouchers. 563.
———Requesting Dy. Comrs., Try. Dept., to submit returns of Savings Bank transactions and the dead accounts for 1902-03. 617, 650, 677.
———Stating that the practice of placing under deposits the amount of Rev. Survey letters of credits is opposed to Codal Rules, etc. 617
———Instructions to Dy. Comrs., Try. Dept., and Excise Dept., and the Excise Comr., *re* the continuance and discontinuance of submission of certain statements. 650.
———Requesting Dy. Comrs., Try. Dept., and Officer in charge, Huzur Try., to despatch certain registers before the 15th July 1903 with the vouchers and Dy. Comr.'s certificate as to the examination of the Deposit Registers. 677, 718, 739.
———*re* submission of annual returns of fixed establishments. 739.
———Do Annual return of Civil Superannuation Pensioners. 742.
———Issuing instructions to Heads of Depts. and Dists. *re* the preparation and maintenance of Service Books of non-gazetted officers. 742.
———Requesting Dist. Try. Officers to see that the pay bills of Amildars and Deputy Amildars are accompanied with a certificate to the effect that they maintain a horse. 743.
Fishing.—Prohibition of, in the rivers Tunga and Bhadra up to 3rd Nov. 1903. 665.
Forest produce.—Sale of, in the—
Bangalore Dist. 448, 476, 495, 496, 538, 565.
Kolar Dist. 565, 587, 620.
Tumkur Dist. 262, 620, 619, 652, 654.
Forest produce.—Sale of, in the—
Mysore Dist. 539, 540, 541, 567, 568, 588, 589, 746.
Hassan Dist. 5, 94, 123, 679.
Shimoga Dist. 5, 123, 142, 386, 429, 450, 571, 621, 654, 679, 746.
Kadur Dist. 497, 499.
Chitaldrug Dist. 430, 451, 477, 500, 679, 719, 746.
Dists. of Mysore, Kadur, Shimoga, Hassan and Tumkur. 538, 564, 587.
———Postponement of the date of sale of, in certain taluks of the Mysore Dist. 654, 679, 719.
Forest Reguln., 1900.—Empowering certain Rev. and Forest Officers to issue paid licenses under Rule XII of the Genl. Rules framed under the, for the felling and transport of timber, etc., in the Hassan Dist. 11, 54, 96.
Forests, etc.—Closing of certain, 6, 7, 51, 93, 94, 122.
Fuel.—Notice of sale of right to fell and remove in the Devarayadurga State Forest. 3.
———Do do in certain plantations in the Tumkur Dist. 50, 94.
———Do do in Handigundi and Hultar State Forests of the Closepet Range. 194, 218, 235.
———Do do in the Ramasandra State Forest, Bowringpet Tk. 653, 678, 719.

G

Gazette.—Subscriptions and advertisement charges of the Mysore, 25, 62, 185, 228, 253, 282, 323, 377, 466, 611, 644, 712, 733, 757.
———Rates for private advertisements. 25, 62, 185, 228, 253, 283, 378, 467, 611, 712, 733, 757.
———Applications for the, on *public service* should be addressed to the Secy. to Govt. 25, 62, 185, 228, 253, 283, 378, 467, 611, 712, 733, 757.
———Notice requiring subscribers to give their full and correct addresses, etc. 25, 62, 185, 228, 253, 283, 378, 467, 611, 712, 733, 757.
———Notice to senders of remittances to the Mysore, to remit subscriptions to Treasuries. 25, 62, 185, 228, 253, 283, 378, 467, 611, 712, 733, 757.
———Communications on post cards, etc., will not receive attention. 25, 62, 185, 228, 253, 283, 378, 467, 611, 712, 733, 757.
———Notice to subscribers of the, that no responsibility can be accepted when copies are miscarried. 25, 62, 185, 228, 253, 283, 378, 467, 611, 712, 733, 757.
———Complaints *re* non-receipt of the, be forwarded within a week. 25, 62, 185, 228, 253, 283, 378, 467, 611, 712, 733, 757.
———All matters for publication in Parts II, III and IV should reach not later than Tuesday evening and that Part I not later than the forenoon of Wednesday. 25, 62, 185, 228, 253, 283, 378, 467, 611, 712, 733, 757.
———Requesting that Depts. will refrain from sending any paper which can, without inconvenience, be held over for the next issue of the, 25, 62, 185, 228, 253, 283, 378, 467, 611, 712, 733, 757.

Gazette.—Requesting that when spare copies are wanted a note to that effect be made at foot of such notification, etc., 25, 62, 185, 228, 253, 283, 378, 467, 611, 712, 733, 757.
———Any matter not accompanied with instruction or separately by docket will be printed in the language in which it is written, etc. 25, 62, 185, 228, 253, 283, 378, 467, 611, 712, 733, 757.
Gulam Mahomed Maccai, Mr., Ag. Dy. Amildar invested with certain addl. powers. 7.
———invested with powers to try offences against the Excise Regulation and Rules. 592.

H

Holidays.—List of, for Civil Courts for 1903. 1, 36, 73.
———Addendum to the list of do 37, 74, 114.
Horticultural Show.—Opening of the, to the public. 59.

I

Immovable Property.—Sale of, for arrears of Rev. in the—
Bangalore Dist. 593, 630, 642, 662, 683, 684, 720, 748, 749, 750, 751, 752.
Kolar Dist. 7, 8, 9, 52, 53, 95, 124, 197, 198, 219, 236, 263, 295, 330, 501, 502, 543, 572, 592, 663, 685, 686, 687, 688, 689, 722, 723, 752.
Tumkur Dist. 723, 748.
Mysore Dist. 574, 575, 665, 689.
Shimoga Dist. 11, 53, 436, 459, 481, 504, 599, 636, 665.
Kadur Dist. 125, 418, 573, 605, 636, 666.
Chitaldrug Dist. 637, 638, 639, 690, 726.
Insolvent.—Declared as, 12, 13, 55, 128, 169, 182, 183, 421.
———Notice demanding the appearance of creditors to certain, 279.
Insurance.—Requesting Heads of Depts. to note in a separate column in Form No. 15 Govt. claims, if any, due by the Insured at time of death. 216, 234, 260.

J

Jewels, etc.—Notice of sale of, belonging to the Muzrai temples of the Magadi Tk. 594, 625, 657.
———Do at the State Huzur Treasury. 732.

L

Lac Contract.—Sale of, in the Tumkur Dist. 630, 662, 689.
Lakshminaranaiya, Mr. K., Munsiff, invested with certain additional powers. 142.
Land.—Sale of certain, in Holalu, Belur Tk. 144.
———Do in Sidlaghatta Tk. 753.
———s.—Do in Pandruvalli, Chikmagalur Tk. 126.
Letters of Administration.—Notice of application for, by—
Herbert Falkner Strickland. 215.
Mrs. Claudine D'Costa 545.
Library.—Rules for the Mysore Edl., 120.

M

Magazine.—Notice regarding submission of a written statement of objections to the establishment of a, for the storage of explosives on a certain site in the village of Bellare, Chiknayakanhalli Tk. 662.
———Do of Chikkakittadahalli, Hosdurga Tk. 727.
Mahomed Peer, Dy. Amildar, invested with certain additional powers. 419.
Map (outline).—Recommendation of the, of Europe for use in Anglo-Ver. Schools. 746.
Meteol. Means for—
Nov. 1902 ... 26
Dec. do ... 63
Jan. 1903 ... 186
Feb. do ... 284
March do ... 468
April do ... 580
May do ... 758
Meteol. Observations for the week ending—
13th Dec. 1902 ... 27
20th do ... 31
27th do ... 64
3rd Jan. 1903 ... 68
10th do ... 109
17th do ... 136
24th do ... 170
31st do ... 187
7th Feb. 1903 ... 210
14th do ... 229
21st do ... 254
28th do ... 285
7th March 1903 ... 324
14th do ... 379
21st do ... 422
28th do ... 443
4th Aprl. 1903 ... 469
11th do ... 490
18th do ... 533
25th do ... 558
2nd May 1903 ... 581
9th do ... 612
16th do ... 645
23rd do ... 672
30th do ... 713
6th June 1903 ... 734
13th do ... 759
Moneys.—Notice inviting claimants for certain, 4, 5, 13, 14, 15, 50, 55, 56, 57, 94, 97, 98, 129, 133, 148, 162, 178, 180, 193, 217, 234, 260, 341, 384, 420, 427, 441, 447, 459, 478, 482, 484, 510, 572, 592, 624, 668, 692, 724, 727
Muny.—Memo of propositions to be laid before the Bangalore City, 100, 200, 316, 359, 484, 607, 728.
———Progs. of the Bangalore City, 148, 228, 345, 511, 549, 693.
———Notice *re* destruction of dogs within the City Muni. limits. 201.
———Notice informing the public that applications will be received for revision of valuation and assessment of houses, etc., in the Bangalore City, 442, 526, 756.
———Publication of Draft Bye-Law for the control of burial and burning grounds. 459,

Muny.—Publication of Draft Bye-Laws regarding compulsory vaccination. 461, 486, 525.
———Invitation of tenders for lighting the City of Bangalore. 579, 669.
———Notice of sale of right to collect tolls at certain toll-gates of the Bangalore City. 668, 692.
———Revised list of toll-gates of the Bangalore City. 693.
———Memo of propositions to be laid before the Mysore City, 106, 203, 321, 462, 609, 731.
———Progs. of the Mysore City. 18, 101, 156, 203, 317, 550, 705.
———Sale of right to collect tolls at certain toll-gates in the Mysore City. 554, 577, 607.
———Invitation of tenders for lighting the City of Mysore. 555.
Museum.—Visitors to the Govt., for—

Nov. 1902	...	23
Dec. do	..	60
Jan. 1903	..	224
March do	...	532
Apl. do	..	610
May do	..	756

N

Narasimhaiengar, Mr. A., Munsiff, invested with certain additional powers. 726.

O

Opium, etc.—Invitation of tenders for the exclusive right of the sale of, in the Province of Coorg. 24, 61, 107.

P

Paper.—Notice of sale of mutilated Census schedule, 52, 95, 124.
———Postponement of the date of sale of do 124.
———s.—Invitation of tenders for the supply of Indian made, required for the Govt. Stationery Depot for 1903-04. 464, 487.
Plague.—Statement of, cases, etc., in the Province for the week ending—

12th and 19th Dec. 1902	...	35
26th December do	..	72
2nd Jan. 1903	...	72
9th and 16th Jan. 1903	...	113
23rd and 30th do	...	174
6th Feb. 1903	...	191
13th do	...	214
20th do	..	233
27th do	...	258
6th March 1903	...	289
13th do	..	328
20th do	...	383
27th do	...	426
3rd and 10th April 1903		473
17th April 1903	...	494
24th do	...	537
1st May 1903	..	562
8th do	...	585
15th do	...	616
22nd do	...	649
29th do	...	676
5th June 1903	...	717
12th do	...	738
19th do		

Press.—Sale of the night-soil and manure of the Govt., 133, 164.
Private.—Notice of intimation of applying to the Chief Court for enrolment as an Advocate by —
N. Narasinga Rao. 24.
K. Ramaswamy Iyengar. 184, 209, 227.
B. Narayanasamy Iyengar. 184, 209, 227.
N. G. Lakshminarsimiengar. 184, 209, 227.
P. Mahadevayya. 209, 227, 252.
M. Sreenivasiyengar. 252, 28 , 323.
C. Lakshmane Goud. 252, 282, 323.
M. Ramachandra Rao. 442, 466, 489, 532, 557.
B. P. Devarajulu Naidu. 557, 579, 610.
C. Narasimhayya. 610, 644, 671.
C. S. Govindaraja Mudaliar. 644, 671, 711.
M. Basava Iya. 671, 711, 732.
———Notice of change of name of C. Lakshmaiya into C. Lakshmane Goud. 252, 282.
———Notice by the Vakil of Zinub Bee, daughter of the late Zamindar of Hoskota, *re* sale of undivided property situated at Hoskota, Bangalore Dist. 135, 169, 184.
———Do by Pleader A. Narainasawmy Mudaliar, C. & M. Stn., Bangalore, to the effect that moneys due to the firm of Kheeldoss Jatanand Sait, Commercial Street, C. & M. Stn. of Bangalore, are payable to him. 579.
———Do by Advocate H. Krishnappa on behalf of Ningamma, widow of Dallali Makam Rama Setty of Channapatna for the collection of debts due to her and to the estate of her deceased husband. 756.
Property.—List of, stolen from the shed of one Vobayya at Bommenahalli, Bangalore Tk. 38, 91, 115.
———Do from Veenay Sethu Rao's "Rowte" pitched in the Jail compound, Mysore City. 216
———Do in dacoity case No. 3—17 of the Nagamangala Tk. 303.
———Notice inviting claimants for certain, in Crl. Mis. Case No. 78 of 1901-02 on the file of the Court of the 2nd Genl. Asst. Comr. and 1st Class Magte., Tumkur Dt. 506, 546, 577.
———Do for certain, belonging to Waddars Rama Boyee and Yella Boyee of Tarikere and Shivapur, respectively. 636, 666, 690.
———Do for certain, ordered to be treated as unclaimed. 690, 726.
Properties.—Notice inviting claimants for certain, lying in the office of 1st Class Magte., Kolar Gold Fields. 237, 264, 295, 332, 419, 506, 507, 546, 547, 576.
———Sale of certain, in O. S. No. 65 of 1895-96—Ex. Case No. 40 of 1902-03 on the file of the Dist. Judge's Court, Shimoga Divn. 507.
Public Works.—Invitation of tenders for—
Repairing the Timanaikanhalli Agrahar tank, Sidlaghatta Tk. 57, 97, 129
Restoring the Bukkambudi and Thimasetty tanks, Tarikere Tk. 129, 162, 180
Repairing the Nagasamudra tank, Molakalmuru Tk. 279, 315, 342.
Additions and alterations to the Sub-Tk. Cutcherry at Hosdurga. 315
Restoring Huskur tank, Anekal Tk. 330

Public Works.—Invitation of tenders for—
Restoring Chendanadur tank, Goribidnur Tk. 339, 420, 441.
Constructing a 2nd Class travellers' bungalow at Birur, Kadur Tk. 341, 420, 441, 459, 484.
Restoring the Tigalanhalli ak, Nagamangala Tk. 482, 510, 547.
Supplying fuel to the Pumping Station at Bethamangala. 640, 667, 691.
Restoring Hirekathur Dodkere tank, Tarikere Tk. 727, 756.

Q

Quarrying.—Notice of sale of right of, near certain village in the Malur Tk. 664, 689, 722.

R

Registration fees, etc—List of excess amount of, refundable in the Sub-Registry Offices of the—
Bangalore Dist. 178, 293, 662.
Kolar Dist. 295.
Tumkur Dist. 95, 180, 543, 724.
Mysore Dist. 10, 223, 236, 237, 302, 505, 602.
Hassan Dist. 144, 545.
Shimoga Dist. 10.
Kadur Dist. 305.
Chitaldrug Dist. 228.
Reward.—Cancellation of the original notification offering a, for killing a man-eater in the Hirikalgudda State Forest, Arsikere Tk. 11, 55, 96.
——offer of, for catching and bringing over certain herds of semi-wild cattle doing damage in the Estate at Uttollalu, Belur Tk. 636, 665, 689.
——s.—Do for the re-arrest of certain persons escaped from the Sirsi Lock-up. 176.
Rule of Practice.—Addendum to Civil, No 21, dated 26th Aug. 1879. 259, 290, 329, 384, 427.
——Do to No. 89, dated 15th Dec. 1896. 329, 384, 427.

S

Sambasiva Sastri, Mr. S., Ag. Amildar, invested with certain additional powers. 748.
Sandalwood.—Invitation of tenders for the purchase of, 92, 121, 141.
Savings Bank.—Notice of annual adjustment of interest in the Govt., 180, 200, 224, 330, 418, 433, 441, 543, 574, 592, 602, 630, 636, 662, 666, 689, 748, 755.
Scholarships.—Award of Engineering and Medical, 718.
School, Girls'.—Appointment of certain gentlemen to form a committee for the management of the Hindustani, at—

Ronur	...	... 3
Yechanapalli	...	... 3
Chiknayakanhalli	...	... 74
Huliyar	...	... 74
Kunigal	...	... 447
Lakkur	..	... 475
Sidlaghatta	...	... 475

School, Girls'.—Appointment of certain gentlemen to form a committee for the management of the Kannada, at—

Sosale	...	... 39
Ganjam	..	... 475
Goribidnur	...	... 746

Season Report of the Bangalore Dist. for—

October 1902	..	.. 24
Nov. do	...	.. 134
Dec. do	.	.. 208
Jan. 1903	...	... 322
Feby. do	...	... 420
March do	..	... 527
April do	...	.. 670

Shama Rao, R., Dy. Amildar, invested with certain additional powers. 330.
Stationery.—Complaints re deterioration in the quality of, supplied by the Stationery Depot. 164, 181, 208.
——Invitation of tenders for the supply of Europe, required for the Govt. Stationery Depot. 225, 250, 280.
——Do Miscellaneous, do 420.
Statistics (Talukwar) by the Census of 1901.—Adoption in future returns of the, by Heads of Depts. and Dy. Comr.'s of Dists. 7.
Subba Rao, H. R., debarred from appearing at the L. S. Examn. of 1903 and 1904. 175.
Suit—Notice of application for being made parties in Original No. 136 of 1902-03 on the file of the Principal Munsiff's Court, Bangalore. 200.

T

Timber, etc.—Sale of, in certain depots of the Kadur Dist. 124, 498.
——Do do of the Chitaldrug Dist. 543, 572, 592, 622, 680, 720, 748.
——Do do of the Mysore Dist. 569, 590.
——Notice inviting claimants to certain pieces of Yethyga, lying in the backyard of Mattur Agrahar Matt. 329, 386.
——Sale of, in certain depots of the Mysore Dist. 4, 50, 385, 428, 449, 542, 570, 591, 621.
——Do do of the Shimoga Dist. 195, 478. 497.
——Sale of the right to fell and remove, in the Kabal State Forest. 93, 122.
——Do do in the Bananthamari State Forest. 177, 193.
——in the Basavanabetta State Forest. 260, 291.
——Do do in Makali and Tenginakal State Forests of the Closepet Range. 261, 292.
Toddy.—Use of green paint for all, producing trees. 572, 592, 622.
Toddy Shops.—Sale of, of the Mysore Tk. 495.
Tolls—Notice of sale of right to collect, on Harihar bridge. 264, 314, 330.
——Do do at Agumbi Ghat in Tirthahalli Tk., and Hyderghar Ghat and Lakshmipur in Nagar Tk. 409, 438, 456.
——Do do at certain ferries of the Shimoga Dt. 409, 438, 456.
——Do do at certain places of the Mysore Dt. 433, 453, 478.
——Do do on Yedatore bridge, Yedatore Tk. 435, 454, 479.
——Do do in Kundarasanahalli and Muthighalli gates of the Kamasandra State Forest, Bowringpet Tk. 587, 620, 652.

Tolls—Notice of sale of right to collect, at Marnahalli ghat, Manjarabad Tk. 634.
———Do do on Belur bridge. 634.
Travellers' Bungalow.—Closing of, at Heggaddevankote. 282, 322
Treasure.—Invitation of claimants for the, found within the limits of Garga village, Hosdurga Tk. 572.
———Do do at Bidarur, Sagar Tk. 756.

V

Venkata Rao, M., Ag. Amildar, invested with certain additional powers. 54.
Villages.—Notice *in re* settlement of the claims of the holders of alienated, in certain taluks of the Hassan Dist. to the several items of Toddy Revenue. 96. 126, 142.

W

Wanted—An Asst. Draughtsman for the Suptg. Engineer's office, Western Circle, Bangalore. 441, 459, 484.
———a Head Master and 2 Assts. for the Mysore Engineering School. 563, 586, 618.
Will—Notice of application for probate of the, by John G. H. Crawford. 447.

No. 10376—*Mis.* 1572, *dated* 24*th December* 1902.

The following list of Papers placed at the disposal of the Press is published for general information :—

Serial No.	No. and date of Proceedings.	Subject.
1	4849—Mis. 737, 24th Sept. 1902.	Passing orders on the transfers of certain Medical Officers.
2	5606-7—Ed. F. 4-96, 14th Oct. 1902.	Sanctioning the budget estimates of the Industrial School for 1902-03.
3	R. 1783-91, 24th Oct. 1902	Passing orders on the statements of Darkhasts pending disposal during the quarter ending 31st December 1901.
4	6312—Mis. 1019, 25th Oct. 1902.	Reviewing the Report on the Government Vaccine Institute and on Vaccination in Mysore for 1901.
5	6791-5—L. F. 3-02, 4th Nov. 1902.	Sanctioning the revised budget estimates of the Kolar Gold Fields Sanitary Board for the year 1902-03.
6	R. 2019-26, 7th Nov. 1902.	Reviewing the Jamabandi Report of the Kolar District for the year 1901-02.
7	8060-1—L. F. 1-02, 10th Nov. 1902.	Passing orders on the explanation in regard to the District Fund budget estimates of the Bangalore Local Fund Circle for 1902-03.
8	R. 2048-56, 10th Nov. 1902.	Ordering that the Deputy Commissioners should in future send their Revenue Administration Reports to the Revenue Commissioner in Mysore, who will forward them to Government with his consolidated report, the arrangement taking effect from the year 1901-0 .
9	R. 2067-76—R. F. 38-1900 10th Nov. 1902.	Passing orders on the subject of repayment of Government loans granted to Agricultural Banks in the State.
10	R. 2142-9, 14th Nov. 1902.	Reviewing the Jamabandi Report of the Kadur District for the year 1901-02.
11	8519-22—Ed. 193, 18th Nov. 1902.	Reviewing the Report on the Administration of the Devaraja Bahadur Charity Fund for the two years from 1st July 1899 to 30th June 1901.
12	8842-81—Mis. 1265, 24th Nov. 1902.	Directing the adoption by the Heads of Departments and Districts of the statistics given in the Talukwar statement of castes returned at the Census of 1901 in preference to the provisional totals prescribed.
13	9521—Mis. 1399, 8th Dec. 1902.	Reviewing the Annual Report on Government Gardens and Parks in Mysore for the year 1901-02.
14	9583-9624—P & A 705, 8th Dec. 1902.	Directing that the Taluk Sheristadars and other Taluk officials be granted double railway fare when travelling on duty by rail within their Taluks, and sanctioning certain bills forwarded by the Deputy Commissioners of Kadur and Tumkur accordingly.
15	9625-64—P & A. 764, 8th Jan. 1902.	Stating that the interpretation put on the rule by the Examiner, Public Works Accounts, and the Comptroller, that an officer who has once had furlough is not eligible for leave on private affairs, is correct.

No. 991—*J, dated 3rd January* 1903.

The following appointments, postings and transfers are sanctioned, to take effect from the re-opening of the Courts on 9th January 1903 :—

1. Mr. T. Paramasiva Iyer, B.A., Assistant Commissioner, Mr. C. B. Seshagiri Rao, Extra Assistant Commissioner, and Mr. Mir Hamza Hussain, B.A., B.L., Extra Assistant Commissioner doing duty in the Police Department, are appointed Subordinate Judges and posted respectively to Chikmagalur, Hassan and Chitaldrug for the charge of the Subordinate Judges' Courts established at those places under Notification No. J. 861, dated the 13th December 1902.

2. Mr. S. R. Subraya Iyer, B.A., District and Sessions Judge, is posted to Bangalore for the charge of the District and Sessions Court of the Nandidrug Division.

3. The following Munsiffs are transferred to the places shown against their names :—

Mr. Ananda Rao Sirsi, B.A.,LL.B., from Chikmagalur to Mysore, *vice* Mr. B. Sreenivasa Rao, retired.

Mr. K. Mylari Rao, B.A., B.L., from Hole-Narsipur to Bangalore, *vice* Mr. V. Rangachari.

Mr. M. L. Srikantesa Gowda, B.A., B.L., from Chitaldrug to Hole-Narsipur, *vice* Mr. Mylari Rao.

4. Mr. V. Rangachari, B.A., B.L., Munsiff, is appointed an Extra Assistant Commissioner of the last Class and posted to Mysore for charge of the District Treasury.

No. 10192—*Mis.* 1529, *dated 20th December* 1902.

The privilege leave of absence for two months granted to Mr. T. S. Siddappa, Sub-Assistant Surgeon, in Government Notification No. 8633—Mis. 1234, dated the 19th November 1902, is hereby extended by one more month, making in all three months' privilege leave, under Article 188 of the Mysore Service Regulations.

No. 10401—*Ed.* 248, *dated 24th December* 1902

Dr. Nishikanta Chattopadhyaya, Acting Professor of History, Maharaja's College, Mysore, was granted leave on medical certificate from 20th October to 9th November 1902, both days inclusive.

No. 283—*Ex. F.* 22-96, *dated 25th December* 1902.

The casual leave of absence for fifteen days granted under the old Article 172 of the Mysore Service Regulations, to Mr. T. N. Mir Nizamudin Ali Khan, Assistant Commissioner, Excise Department, in Notification No. 5436—Ex. F. 22-96, dated 26th September 1901, is hereby cancelled as the leave is reported not to have been availed of.

No. R. 2737, *dated 22nd December* 1902.

Under Article 188 of the Mysore Service Regulations, Mr. F. E. C. Carr, Deputy Commissioner, Kolar District, is granted privilege leave of absence for five weeks, with effect from 9th January 1903 and in continuation of the Christmas and Coronation holidays.

Mr. Syed Amir Hassan, Senior Assistant Commissioner in charge of the Chikballapur Sub-Division, is appointed to act as Deputy Commissioner and District Magistrate of the Kolar District, during the absence of Mr. Carr, on leave, or until further orders.

No. R. 2744—*R. F.* 121-96, *dated 23rd December* 1902.

The one month's privilege leave granted to Mr. H. Ramanujiengar, Officiating Deputy Commissioner, Mysore District, in Government Notification No. R. 1820—R. F. 121-96, dated 28th October 1902, is hereby extended by two days.

No. R. 2750—*R.F.* 42-1901, *dated 23rd December* 1902.

The extraordinary leave without allowances for one month and twenty-two days granted to Mr. A. K. Yegna Narayana Iyer, Probationary Assistant Chemist, in Notification No. 1848—R. F. 42-1901, dated 13th October 1902, is hereby extended by two days.

Mysore Gazette

10 January 1903

11

The Mysore Gazette.

Vol. XXXVIII.] Published by Authority. [No. 1.

BANGALORE, THURSDAY, JANUARY 8, 1903.

CONTENTS.

PART I.—Notifications by the Government of Mysore.

PART II.—Notifications by the Government of India; Resident in Mysore; Chief Judge; Survey and Inam Superintendent; Comptroller; Chief Engineer; Mysore State Railway; Amrut Mahal Department; Inspector General of Registration; Senior Surgeon; District and Sessions Judges; Sub-Judges; Deputy Commissioners of Districts; Forest Officers; Presidents, Bangalore and Mysore City Municipalities; Season Reports; Mortuary and Meteorological Statements; Postal Notices; Civil and Military Station Notifications, &c.

PART III.—Legislative Measures and Rules thereunder.

PART IV.—Official Papers.

☞ Separate paging is given to the Parts in order that they may be filed as distinct compilations.

PART I.

NOTIFICATIONS BY THE GOVERNMENT OF MYSORE.

GENERAL AND REVENUE.

No. 9061—*L. B. (P.)* 405, *dated 27th November* 1902.

The following Notification No. 1141, dated the 25th November 1902, issued by the Government of Madras, is re-published for general information :—

"Whereas His Excellency the Governor in Council is satisfied that there is danger of an outbreak of a dangerous epidemic disease at Ootacamund in the Nilgiri District, if mendicants and vagrants from intected areas are permitted to enter or remain in Ootacamund during the period comprising the latter part of the month of Ramzan and the first week in the ensuing month of Shavval, and whereas the ordinary provisions of law for the time being in force are insufficient for the purpose of preventing the outbreak of spread of the disease :

"In exercise of the powers delegated to him under the Epidemic Diseases Act, 1897, His Excellency in Council prohibits all mendicants and vagrants from entering or remaining in Ootacamund from the 16th December 1902 to the 7th January 1903 and to prescribe, as a temporary regulation, that, during the period aforesaid, any mendicant or vagrant proceeding or reasonably believed to be proceeding to Ootacamund, shall stop at such places and at the direction of such officers and shall remain in such camps as the Collectors of the Nilgiris, Malabar and Coimbatore may, in their discretion respectively, appoint in this behalf."

No. 9550—*L. B. (P.)* 454, *dated 8th December* 1902.

The following copy of a telegram No. 1150, dated the 1st December 1902, issued by the Government of Madras, is republished for general information, in continuation of this office No. 9290—L. B. (P.) 430, dated the 3rd December 1902 :—

"It has been decided with the concurrence of the Government of India that port of departure for pilgrims to the Hedjaz should not be opened in this Presidency, all intending pilgrims from Mysore should proceed direct to the Central Camp at Bombay."

No. 10174—*L. B. (P.)* 483, *dated* 19*th December* 1902.

It is hereby notified for general information that the Government of Madras have prohibited the issue of tickets to persons from infected areas, including the Mysore State, intending to attend the festivals noted below :—

Name of festival—Masi New Moon festival of Sri Viraraghavaswami.
Place—Tiruvallur.
Taluk—Tiruvallur.
District—Chengleput.
Dates on which and Stations to which tickets are not sold—From 20th February 1903 to 28th February 1903 ; Stations—Tinnanur, Sevvapet road, Tiruvallur Kedambattur, Manur and Chinnammapet on the Madras Railway.
Authority—1st Assistant Resident's endorsement No. 2335—P., dated 13-16th December 1902.

No. 10173—*L. B. (P.)* 484, *dated* 19*th December* 1902.

It is hereby notified for general information that attendance of persons from infected areas at the fairs and festivals noted below, has been prohibited by the Madras Government :—

Name of jatra.	Place.	Taluk.	District.	Date. From	Date. To	Authority.
Masi New Moon festival of Sri Viraraghavaswami.	Tiruvallur ..	Tiruvallur ..	Chengleput .	20—2—03	28—2—03	First Assistant Resident's endorsement No. 2335—P., dated 13—16th December 1902.
Maha Sivaratri festival ...	Sri Sailam ...	Nandikothur	Kurnul ...	18—2—03	25—3—03	First Assistant Resident's endorsement No. 2337—P., dated 16th December 1902.

No. 10504—*L. B.* (*P.*) 506, *dated* 31*st December* 1902.

It is hereby notified for general information that attendance of persons from infected areas, at the fairs and festivals noted below, has been prohibited by the Madras Government :—

Name of jatra.	Place.	Taluk.	District.	Date. From	Date. To	Authority.
1. Car festival ...	Kalipatti ...	Tiruchengodu.	Salem ...	9—2—03	16—2—03	First Assistant Resident's endorsement No. 2377—P., dated 23rd December 1902.
2. Aswatha Narayanaswami festival.	Chinnapapur ...	Tadpatri ...	Anantapur...	2—2—03	9—3—03	First Assistant Resident's endorsement No. 2381—P., dated 23rd December 1902.
3. Car festival of Venkata Ramanaswami.	Hindupur ...	Hindupur ...	Do ...	3—2—03	15—2—03	First Assistant Resident's endorsement No. 2379—P., dated 23rd December 1902.

No. 10502— *L. B.* (*P*). 504, *dated* 31*st Dceember* 1902.

In exercise of the powers vested in them under Section 2, Sub-Section 1, of the Epidemic Diseases Regulation, No. II of 1897, the Government of His Highness the Maharaja of Mysore are pleased to prohibit persons from infected areas from attending the undermentioned jatras and festivals at the places and on the dates specified against each :—

District.	Taluk.	Name of the jatra or festival.	Place where jatra or festival is held.	Date. From	Date. To
Mysore ..	T. Narsipur ...	Tripurasundarammanavara jatra.	Mugur ...	12-1-03	20-1-03
	Gundlupet ...	Venkataramanaswami Utsava.	Venkataramanaswamibetta.	13-1-03	
	Seringapatam ...	Sankranti Utsava ...	Seringapatam ...	15-1-03	
	Hunsur ...	Anjaneyaswami Utsava .	Doddahebburu ...	14-1-03	16-1-03
	Yelandur ...	Sankranti Rathotsava ...	Biligiri Rangaswami betta.	14-1-03	18-1-03
	Yedatore ...	Sri Rama Devara Rathotsava.	Chunchankatte ...	14-1-03	13-2-03
	Nanjangud ...	1. Andakasura Samhara	Nanjangud ...	3-1-03	12-1-03
		2. Kotarotsava ...	Do ...	4-1-03	12-1-03
		3. Pournavami Rathotsava.	Do	13-1-03	
Bangalore..	Nelamangala ...	Sankramanotsava of Sri Gangadhareswara.	Sivagange ...	12-1-03	19-1-03
	Dodballapur ...	Ghati Subramanyaswamy Rathotsavam.	Subramanya Ghati...	6-1-03	15-1-03

No. 10481—*L. B.* (*P.*) 499, *dated* 27*th December* 1902.

It is hereby notified for general information that Burginahatti, a hamlet attached to the town of Chitaldrug in the Chitaldrug District, will be deemed to be an infected area for the purposes of the Regulation issued with Notification Nos. 9383—Mis. F. 21-96 and 9384—Mis. F. 21-96, dated the 10th February 1898 under the Epidemic Diseases Regulation.

No. L. B. (P.) 509, *dated* 6*th January* 1903.

It is hereby notified for general information that attendance of persons from infected areas, at the fairs and festivals noted below, has been prohibited by the Madras Government:—

Name of jatra.	Place.	Taluk.	District.	Date		Authority.
				From	To	
1. Car festival ...	Mattagondapalli.	Hosur ...	Salem ...	29—1—03	17—2—03 (inclusive)	1st Assistant to the Hon'ble the Resident's Memo No. 2386, dated 24-26th December 1902.
2. Car festival of Nilakanteswaraswami.	Yemmignur ...	Adoni ...	Bellary ...	1—1—03	15—1—03 (inclusive)	Do Memo No. 2388, dated 24-26th December 1902.
3. Timmarayaswami festival.	Mallasandram ...	Hosur ...	Salem ...	30—1—03	11—2—03 (inclusive)	Do Memo No. 2390, dated 24-26th December 1902.
4. Someswaraswami festival.	Kothacheruvu ...	Penukonda...	Anantapur...	1—2—03	12—2—03 (inclusive)	Do Memo No. 2392, dated 24-26th December 1902.
5. Car festival of Bollikonda Rangaswami.	Tondapad ...	Gooty ..	Do ...	4—2—03	13—2—03 (inclusive)	Do Memo No. 2394, dated 24-26th December 1902

No. J. 861, *dated* 13*th December* 1902.

In exercise of the powers conferred by the Mysore Civil Courts Regulation, I of 1883, the Mysore Chief Court Regulation, I of 1884, and the Code of Criminal Procedure as introduced into Mysore by Regulation, I of 1886, the Government of His Highness the Maharaja are pleased to sanction the following arrangements, with effect from the 1st of January 1903:—

(1) The ordinary original civil jurisdiction of a District Court and the ordinary original criminal jurisdiction of a Sessions Court over the Revenue Districts of Bangalore, Kolar and Tumkur, conferred on the Chief Court of Mysore in Notification No. 17283—Mis. 4305, dated the 30th June 1898, are withdrawn from the Chief Court; and the said Notification of 30th June 1898, is cancelled.

(2) A District and Sessions Court shall be established at Bangalore, with Civil and Criminal jurisdiction over the Revenue Districts of Bangalore, Kolar and Tumkur.

(3) The Court of the District and Sessions Judge of Hassan, established under Notification No. 4930-J.—507, dated the 6th October 1900, is abolished: and jurisdiction over the Revenue District of Kadur is transferred to the Shimoga Division, and that over the Revenue District of Hassan, to the Mysore Division.

(4) Subordinate Judges' Courts shall be established, one at each of the following places, namely, Hassan, Chikmagalur and Chitaldrug, with original civil jurisdiction up to Rs. 10,000 to be exercised over the Revenue Districts of Hassan, Kadur and Chitaldrug respectively.

(5) The Munsiffs' Courts at Hassan, Chikmagalur and Chitaldrug are abolished, their Civil work being transferred respectively to the Subordinate Judges' Courts referred to in para (4).

(6) Each of the said Subordinate Judges shall have and exercise the jurisdiction of a Court of Small Causes for the trial of suits cognizable by such Court up to Rs. 300 and arising within the local limits specified below, namely:—

The Subordinate Judge of Hassan—

the Taluks of Hassan, Manjarabad, Belur and Arsikere;

The Subordinate Judge of Chikmagalur—

the Taluks of Chikmagalur, Kadur and Mudgere;

The Subordinate Judge of Chitaldrug—

the whole of the Revenue District of Chitaldrug with the exception of the Davangere Taluk (attached to the Honnali Munsiff's Court).

(7) Each of the said Subordinate Judges shall have and exercise the powers of an Assistant Sessions Judge with jurisdiction over the Revenue District of Hassan, of Kadur and of Chitaldrug, respectively.

No. J. 864, *dated* 13*th December* 1902.

In exercise of the powers conferred by Section 16 of the Mysore Civil Courts Regulation, I of 1883, the Government of His Highness the Maharaja are pleased to invest the Subordinate Judge of Bangalore with the jurisdiction of a Court of Small Causes for the trial of suits cognizable by such Court up to a limit of Rs. 300 and arising within the Taluks comprised in the jurisdiction of the Principal and Additional Munsiffs of Bangalore. This order will have effect from the 1st of January 1903.

No. 10170—*Mis.* 1524, *dated Bangalore,* 19*th December* 1902.

It is hereby notified for general information that the Government of Madras have issued orders prohibiting the attendance of persons from the Mysore State at the Christmas Fair in the People's Park, Madras City, from the 20th to the 31st December 1902, inclusive.

No. 917—*J.*, *dated* 22*nd December* 1902.

Under Section 12 of the Code of Criminal Procedure, Gulam Mahomed Meccai, Acting Deputy Amildar, *sub pro tem* of the Koratagere Sub-Taluk, Tumkur District, is appointed a Magistrate of the 3rd Class.

No. 10313—*Mis.* 1556, *dated* 23*rd December* 1902.

(PATENT.)

The following specification of an invention has been filed in accordance with Sections 8, 9, 10 and 11 of Regulation XI of 1894 (The Inventions and Designs Regulation), and is open to inspection at the office of the Dewan of Mysore on application to the Secretary to the Government of Mysore, General and Revenue Departments, and on payment of a fee of one rupee :—

(By George Westinghouse, Manufacturer, of Westinghouse Building, Pittsburg, Pennsylvania, United States of America.)

"Improvements in or relating to a process and apparatus for the manufacture of Gas."

No. 10332—*G. F.* 267-92, *dated* 23*rd* 1902.

Whereas by the Notification of the Government of India in the Foreign Department No. 176, dated 31st December 1875, the Indian Christian Marriage Act, 1872, was with certain modifications declared to apply to the Territories of His Highness the Maharaja of Mysore so far as regards marriages between persons one of whom is a Native Christian subject of Mysore and neither of whom is a Christian British subject.

In exercise of the powers conferred by Sections 6 and 9, respectively, of the said Act the Government of Mysore are pleased :—

(*a*) to grant license to the Revd. Richard Watson Boote, B.Sc. and Revd. Francis George Gray of the Wesleyan Mission, to solemnize marriages within the Territories of Mysore and outside the limits of the Civil and Military Station, Bangalore, and

(*b*) to license the said Revd. Richard Watson Boote, B.Sc., and the Revd. Francis George Gray to grant certificates of marriage within the said territories between Native Christians one of whom is a Native Christian subject of Mysore and neither of whom is a Christian British subject.

No. 10354—*L. F.* 161-92, *dated* 24*th December* 1902.

Mr. F. V. Rosario, Agent of Messrs. Binny & Co., at Davangere, is appointed a member of the Davangere Municipal Board, in place of Mr. Langley, who has left the station on transfer.

No. 10369—*Mis.* 1565, *dated* 24*th December* 1902.

PATENT.

The following specification of an invention has been filed in accordance with Sections 8, 9, 10 and 11 of Regulation XI of 1894 (The Inventions and Designs Regulation), and is open to inspection at the office of the Dewan of Mysore on application to the Secretary to the Government of Mysore, General and Revenue Departments, and on payment of a fee of one rupee :—

(By George Westinghouse, Manufacturer, of Westinghouse Building, Pittsburg, Pennsylvania, United States of America.)

"Improvents in method of treating Copper ores."

No. 10371—*Mis.* 1567, *dated* 24*th December* 1902.

PATENT.

The following specification of an invention has been filed in accordance with Sections 8, 9, 10 and 11 of Regulation XI of 1894 (The Inventions and Designs Regulation), and is open to inspection at the office of the Dewan of Mysore, on application to the Secretary to the Government of Mysore, General and Revenue Departments, and on a payment of a fee of one rupee.

(By George Westinghouse, Manufacturer, of Westinghouse Building, Pittsburg, Pennsylvania, United States of America.)

"Improvements relating to the production and utilization of Gas."

INDEX

TO THE

MYSORE GAZETTE.

PART I.

SUBJECTS.

FROM 1ST JANUARY TO 30TH JUNE 1903.

A.

Amildár of—
Channapatna to be in charge of Closepet Sub-Tk. 85.
Koppa to be in charge of Yedahalli Sub-Tk. 281.
——(Dy.) of Closepet Sab-Tk. to be in charge of Channapatna Tk. 425.
Arms Reguln., V of 1890.—Appointing under Section 25 of the, certain Amildars and Dy. Amildars of the Tumkur Dist. as the officers in whose presence searches in respect of offences punishable under Sec. 14, clause (*e*) of the, shall be made. 49.
Arrack shop.—Sale of separate, for 1903-04. 122, 141.
——Vend farms.—Sale of, for 1903-04. 118, 141.
Asst. Comr., Try., of the Shimoga Dist. authorized for the acquisition of lands detailed in Notifn. No. R. 1632, dated 17th Oct. 1902. 52.

C

Catalogue.—Publication of certain papers regarding the Royal Society's International, of Scientific Literature. 239.
Cemeteries.—Addition of a Note to Rule 1 (3) of the revised rules for the care and use of Govt., 21.
——Addition to Rule XXIII of the revised rules for the care and use of Govt., 33.
——Addition to Rule XXIV (8) of the revised rules for the care and use of Govt., 395.
Christian Marriage Act, 1872.—Appointment of-
Revd. Richard Watson Boote and Revd. Francis George Gray as Marriage Registrars under the Indian., 4
Revd. Karl Anderson as Marriage Registrar under the Indian., 65.
Revd. Hermann Von Staden as Marriage Registrar under the Indian, 388.
——Revocation of the appointment of Revd. Lorenz Reichards as Marriage Registrar under the Indian, 388.
Court.—Establishment of a Dist. and Sessions, at Bangalore. 3, 20.
——Abolition of the Dist. and Sessions Judge's, at Hassan. 3, 20.
Court.—Investing the, of the Subordinate Judges of Hassan, Chikmagalur and Chitaldrug with powers conferred on Dist. Courts by Secs. 344 to 359 of the Code of Civil Procedure. 102.
——s.—Establishment of Subordinate Judges', at Hassan, Chikmagalur and Chitaldrug. 3, 20.
——Abolition of the Munsiffs', at Hassan, Chikmagalur and Chitaldrug, their Civil work being transferred to Sub-Judges', 3, 20.
——Investing the, of the Subordinate Judges of Hassan, Chikmagalur and Chitaldrug, with functions of a Dist. Court in proceedings under the Succession Certificate Reguln., VII of 1901. 102.

D

Dharmadarsi.—Appointment of, for certain temples and institutions at Challakere. 231.
——s.—Appointment of, for do do at—
Bettadapur, Arsikere Tk. ... 386
Hole-Narsipur ... 441
Krishnarajpete Tk. ... 385
Yellampalli, Bagepalli Tk. ... 413
——Publishing the revised list of, for certain Muzrai institutions in the Kolar Dist. 428.
Dist. Fund Board.—Appointment of members of the, for the—
Bangalore Circle ... 389
Tumkur „ ... 389

E

Epidemic Diseases Act, 1897,—Prohibition of mendicants and vagrants from entering or remaining in Ootacamund during the latter part of the month of Ramzan and the first week of Shavval. 1, 19.
——Reguln., 1897.—Burginahatti, a hamlet attached to the town of Chitaldrug, is declared to be an infected area. 3, 19, 27.
——Certain places in Hassan Dist. are declared to be infected areas. 64, 71, 80, 81, 91.
——Do in Chitaldrug Dist. are declared to be infected areas. 65, 72, 81.
——Notifying that the observation system will come into force in the Mysore City. 92.

Epidemic Diseases Act, 1897.—Appointing the Ry. Station at Seringapatam as an inspection station and prescribing certain temporary Regulns. under the, 92.
———Davangere town is declared to be an infected area. 94, 101, 107.
———Koppa town is declared to be an infected area. 108, 131, 159.
———Removal of Hutridurga, Kunigal Tk., from the list of infected areas. 370, 377, 387.
Equitation.—Prescribing certain qualification regarding, 412.
Erratum to Notifn. No. R. 2630, dated 11th Dec. 1902. 28.
———to Notifn. (Geol.) No. 423—S., dated 16th Feb. 1903. 79.
———to Notifn. No. R. 3686, dated 17th Nov. 1902. 104.
———to Notifn. No. 15263—Mis. 2316, dated 22nd Apl. 1903. 438.
Examin.—Pass list of Excise .. 21
Failure do .. 21
Pass list of Civil, Part I ... 21
Pass list of Regn. ... 22
Failure do ... 22
Pass list of Accounts ... 22
Failure do ... 23
Pass list of Rev. ... 23
Pass list of Forests ... 24
Failure do ... 24
Pass list of Criml. ... 24
Pass list of Civil, Part II ... 51
Failure do ... 51
Pass list of Law of Practice and Procedure, ... 51
———s.—Addendum et Corrigendum to the lists of candidates passed the Civil, Part I and Registration, 38.
———Suppl. Pass list of Rev., Civil, Part I and Criml. 38.
———Failure list of do do 39.

F

Fair, etc.—Prohibition of attendance of persons to certain, at—
Tiruvallur, Tiruvallur Tk., Chengleput Dist. 2.
Madras City. 4.
Nandi of the Kolar Dist. 48, 56, 63.
Thanesar in Karnal Dist. 64, 72, 80.
Mattanur in Kottayam Tk., Malabar Dist. 65
Babi betta, Krishnarajpete Tk. 73, 81, 91.
Tiruchindur in Tinnevelly Dist. 73.
Koratikere in Jagalur Tk. 94, 101, 107.
Conjeevaram in Chengleput Dist. 232.
Devaragudipalli, Bagepalli Tk., 232, 302, 370.
Tiruppur in Coimbatore Dist. 377.
Kanniseri in Tinnevelly Dist. 387.
Tirupati, Arsikere Tk. 408, 415, 429.
Panidi in Anantapur Dist. 429.
———Prohibition of issue of tickets to persons attending to certain, at—
Karmadai in Coimbatore Dist. 48.
Thanesar in Karnal Dist. 64, 72, 80.
Taladona in Cuddappa Dist. 72.
Sriparumbudur in Chengleput Dist. 82.
Makam in South Arcot Dist. 92.
Pushpagiri in Cuddapah Dist. 102.
Fair etc.—Madura in Madura Dist. 107.
Hampi in Bellary Dist. 108.
Tiruvannamalai in South Arcot Dist. 133.
Conjeevaram in Chengleput Dist. 232.
Pennahobalam in Anantapur Dist. 371.
Tiruppur in Coimbatore Dist. 377.
Kanniseri in Tinnevelly Dist. 387.
———Prohibition of pilgrimage to certain, at Uchangidurgam in Harapanahalli Tk., Bellary Dist. 101.
———Prohibition of attendance of persons to, in certain places of—
Chengleput and Karnal Dists. of the Madras Presidency. 2.
Salem and Anantapur Dists. of the Madras Presidency. 2.
Mysore and Bangalore Dists. 2, 20, 26.
Salem, Bellary and Anantapur Dists. of the Madras Presidency. 3.
Mysore and Kolar Dists. 27, 33, 93, 101, 106.
Tumkur Dist. 32, 37, 47, 65, 72, 81.
Bellary, Karnal and Cuddappah Dists. of the Madras Presidency. 37.
Kolar and Hassan Dists. 38, 47, 56.
Kolar Dist. 57, 63, 71.
Cuddappah and Chengleput Dists. of the Madras Presidency. 64.
Salem, Malabar and Tanjore Dists. of the Madras Presidency. 73.
Chengleput, South Canara and Coimbatore Dists. of the Madras Presidency. 81.
North Arcot and Anantapur Dists. of the Madras Presidency. 82.
Malabar, Cuddappah and Coimbatore Dists. of the Madras Presidency. 82.
Chitaldrug Dist. 83, 92, 100.
South Arcot Dist. of the Madras Presidency. 92.
Salem and Tinnevelly Dists. of the Madras Presidency. 94.
South Canara and Cuddappah Dists. of the Madras Presidency. 102.
Salem and North Arcot Dists. of the Madras Presidency. 107.
Madura, South Arcot and Salem Dists. of the Madras Presidency. 108.
Bangalore and Kolar Dists. 108, 132.
Kolar and Chitaldrug Dists. 108, 133, 159.
Salem, North Arcot and Bellary Dists. of the Madras Presidency. 109.
Salem and South Arcot Dists. of the Madras Presidency. 133, 160.
Salem Dist. of the Madras Presidency. 160, 302.
Anantapur Dist. of the Madras Presidency 370.
South Arcot and Chengleput Dists. of the Madras Presidency. 394.
———Prohibition of issue of tickets to persons attending to, in certain places of—
Chengleput, Allahabad and Tinnevelly Dists. 27.
Coimbatore and South Arcot Dists 48.
Bellary and North Arcot Dists. 48.
Bellary, Salem, Cuddappah and North Arcot Dists. 49.
Cuddappah and Chengleput Dists. 64.
Cuddappah and Coimbatore Dists. 82

Fairs, etc.—South Arcot and Chengleput Dists. 394.

———Prohibition of pilgrimage to, in certain places of Salem and Bellary Dists. of the Madras Presidency. 102.

Forest.—Revision of boundaries of Manchaldare State Forest in Gubbi Tk. 155.

Forest Reguln., XI of 1900.—Proposing to constitute certain area as State Forest under the, 42, 43, 61, 368.

———Reservation of certain land in Chiknayakanhalli Tk. for purposes of General Rules for the Management of Dist. Forests under the, 154, 230, 300.

———Repealing the subsidiary rule issued under Sec. 76 of the, 427.

———s.—Abolition of seigniorage on firewood removed from the Dist., in Mysore, Bangalore, Kolar, Tumkur and Chitaldrug Dists. 369.

G

G. O. Resolution.—Republication of, *re* Cir. No. VII Railway, P. W. D., dated 23rd Dec. 1902. 29, 35, 44.

H

Holiday.—Observing as public, on the 26th June in celebration of His Majesty the King Emperor's Birthday. 429.

Hospital Assistants.—Confirmation of certain, in the 3rd Class. 102.

I

Insurance Rules.—Directing certain substitution in Rule 19 of the, 104.

———Do—certain alteration in Rule 10 of the, 382.

———Do—certain addition to Rule 23 of the, 382.

———Substitution of Rule 23 of the, 390.

Invention.—Specification of, *re* improvements in or relating to a process and apparatus for the manufacture of gas. 4.

———Do—*re* improvements in method of treating copper ores. 4.

———Do—*re* improvements relating to the production and utilization of gas. 4.

———Do—*re* improvements relating to the linings of vessels for metallurgical work. 371.

J

Jurisdiction.—Withdrawal from the Chief Court of the ordinary original Civil, of a Dist. Court and the ordinary original Criminal, of a Sessons Court over the Rev. Dists. of Bangalore, Kolar and Tumkur. 3, 20.

———The Dist. and Sessions Court at Bangalore to exercise Civil and Criminal, over the Rev. Dists. of Bangalore, Kolar and Tumkur. 3, 20.

Jurisdiction.—Transfer of, of the Court of the Dist. and Sessions Judge of Hassan over the Rev. Dist. of Kadur to the Shimoga Dn. 3, 20.

———Do—over the Rev. Dist. of Hassan to the Mysore Dn. 3, 20.

———Subordinate Judges of Hassan, Chikmagalur and Chitaldrug to exercise original Civil, up to Rs. 10,000 over the Rev. Dists. of Hassan, Kadur and Chitaldrug, respectively. 3, 20.

———Do—to exercise the powers of an Asst. Sessions Judge with, over the Rev. Dists. of Hassan, Kadur and Chitaldrug. 3, 20.

———Do—to exercise certain Small Causes Court, within certain local limits. 3, 20.

———Investing the Subordinate Judge of Bangalore with certain Small Causes Court, within certain Taluks. 4, 21.

L

Land Rev. Code.—Authorizing under Sec. 236. of the, the extension of provisions of Chapters VIII to X to—

Gargadguppe, Tumkur Tk. 28.
Jodi Melanhalli, Belur Tk. 28.
Jodi Villages of Javalli and Settihalli, Shimoga Tk. 28.
Bomsandra, Hoskote Tk. 28.
Jodi Devarayasamudra in Mulbagal Tk. and Kayamgutta Karianapur in Sidlaghatta Tk. 40.
Bhudhalli in T. Narsipur Tk. and Sarvamanya Hospur in Nanjangud Tk. 41.
Kayamgutta Laxmipur and Hole Sampigehalli in Anekal Tk. 41.
Purusanahalli Inam Village in Malur Tk. 54.
Jodi Vibhutipur, Jodi Holale and Sarvamanya Karijanhalli in Kolar Tk. 76.
Jodi Inam Benakankere in Tiptur Tk. 96.
Jodi Konayakanahalli in Belur Tk. 104.
Sarvamanya Kimpanpur in Chamrajnagar Tk. 300.
Jodi Somanathpur in T. Narsipur Tk. 382.
Kayamgutta Hykanur in T. Narsipur Tk. 400.
Jodi Somainhalli in Shimoga Tk. 441.
Jodi Tumbala, Jodi Honnur, Jodi Koovva, Jodi Bommanaikanhalli and Agastipura in T. Narsipur Tk. 441.
Jodi Halageri in Bangalore Tk. 441.

Directing, under Sec. 4 of the, the Rev. Comr. to exercise all powers or duties of appeal, superintendence and control, etc, over all the Rev. Officers subordinate to him except the Supt. of Rev. Survey and Inam Settlements. 34.

Lands, etc.—Acquisition of certain, for—
Basavangudi extension in Bangalore City. 53, 60, 67.

———Building purposes in connection with the Water-Supply Project of Kolar Gold Fields. 68, 75, 85.

———Building houses in Kodigehalli, Tumkur Tk. 382, 390, 399.

———Burial ground in Chikkamudavadi, Kankanhalli Tk. 53, 59, 66.

———Do in Hosahalli in Magadi Tk. 388.

Lands, etc.—Cauvery Electric Power Works. 77, 88, 97.
——Construction of the weir of Nagalapur tank in Turuvekere Sub-Tk. 54, 60, 67.
——Construction of A.-V. School at Kallukote, Sira Tk. 241, 368, 373.
——Do cart-stand at Siralkoppa. 401, 408, 415.
——Cremation ground in the Mysore City. 50.
——Digging gravel in Magadi. 382, 389, 399.
——Diversion of railway road in Bowringpet. 25.
——Erection of a bungalow in connection with the Cauvery Power Scheme Work in Sarjapur, Anekal Tk. 399, 402, 410.
——Extending the school compound of Nittur in Gubbi Tk. 41, 52, 59.
——Extending the Govt. building at Kallurkatte, Nagar Tk. 69, 76, 87.
——Extending the village site of Kothoorana-kotage, Turuvekere Sub-Tk. 76, 87, 96.
——Extending the Butchers' stall and converting it into market in Hassan town. 239.
——Extension of the village site of Chikhalli, Tumkur Tk. 69, 76, 87.
——Do do of Yogenahalli, Tumkur Tk. 96, 104, 112.
——Do do of Ajjihalli, Channagiri Tk. 299, 367, 372.
——Extension of Channapatna town. 399, 402, 410.
——Formation of new village of Giriyapura, Hadadihobli, Davangere Tk. 67, 74, 85.
——Forming village site of Virlagolhalli, Goribidnur Tk. 309, 368, 381.
——Heaping the sinupings of the Tumkur town. 40, 52, 59.
——Improving sanitation at Heggaddevankote, Mysore Dist. 84, 95, 103.
——Mahomedan burial ground in Shimoga town. 133.
——New village site for Bethamangala in Bowringpet Tk. 125, 153, 172.
——New village sites of Byata and Kakol, Dodballapur Tk. 406, 411, 426.
——Opening a road in Devarajmohalla, Mysore City. 65.
——Opening out a road in Lansdowne Bazaar, Mysore City. 73, 83.
——Opening road in Kikkeri. 126, 148, 161.
——Opening out congested parts of Donikana in Chikmagalur Muny. 134.
——Opening a road in Bellavi town. 378.
——Opening conservancy lane in Goribidnur town. 438.
——Public Works Dept. staff quarters at Bethamangala. 410, 425, 441.
——Railway watering arrangements at Harihar, Chitaldrug Dist. 69, 76, 87.
——Water-supply project of Kolar Gold Fields in Bethamangala, Bowringpet Tk. 8.
——Do do in Kolar Tk. 129, 151, 170.
——Do do in Bethamangala hobli, Bowringpet Tk. 173, 242, 310.
——Widening the street in Kalale town in Nanjangud Tk. 50.
——Widening a street in Sargur, Heggaddevankote Tk. 57.
——Do a road in Devasamudra town, Malalkalmuru Tk. 58.
Lands, etc.—Acquisition of certain, for—
——Widening and straightening certain roads in Kyathasandra town. 396.
——Do certain road at Bethamangala. 412 427, 440.
——Widening and improving road in Nayakanhatti, Challakere Tk. 424.
Lands.—Assigning certain, to the exclusive management of the British Govt. and renouncing all jurisdiction over them. 164, 233, 303, 416, 430.

M

Mily. Dept.—Appointments in the, 105, 407, 427.
——Promotions in the, 62.
Mines Reguln., III of 1897.—Extending under Secs. 24 and 25 of the, the provisions of Rules framed for special sanitation of the Kolar Gold Fields to Gatkamaddenhalli with its Muzra village of Pitchapalli and Krishnarajpur. 49.
Munl. Members.—Appointment of, for the Muny. of—

Channagiri	...	... 395
Channarayapatna	..	... 371
Chikmagalur	...	... 66, 133
Davangere	..	... 4
Hassan	...	... 371
Holavanahalli	...	... 94
Holehonnur	...	... 241
Honnavalli	...	.. 94
Huliyar	...	... 94
Huliyurdurga	...	... 94
Kadaba	...	... 94
Koppa	...	... 409
Molakalmuru	...	... 57
Mudgere	...	... 416
Nagar	...	... 241
Nonavinkere	...	... 94
Sagar	...	... 241
Saligram	...	.. 73
Sira	..	.. 409
Sorab	...	... 241
Sringeri	...	... 160
Tumkur	...	... 388

——Re-appointment of, for the Muny. of—

Hassan	...	.. 371
Malebennur	...	... 73
Molakalmuru	...	... 57
Mysore City	...	... 371
Sagar	...	.. 241

Muny.—Description of revised limits of the Bangalore City, 439.

O

Office.—Abolition of the, of the Insptr. of Agl. Banks. 441.

P

Papers.—List of, placed at the disposal of the Press. 5, 74, 83, 110, 240, 309, 388, 389, 395, 409, 423, 437.
Patels and Shanbhogs.—Republication of revised Rules for the remuneration of, 402.
Petition Box.—Notice of clearance of the, at Dewan's office. 18, 25, 28, 34, 41. 54, 60, 69, 79, 90, 99, 105, 131, 230, 300, 368, 373, 383, 390, 400, 407, 412, 427, 441

Pilgrims.—Publication of a telegram by the Madras Govt. directing that all intending, to the Hedjaz should proceed direct to the Central Camp at Bombay. 1.

———Notifying the Govt. of India order directing that the prohibition of the despatch to the ports of embarkation of intending, to Jeddah should be observed during the present and all subsequent pilgrimage seasons. 32.

P. W. D.—*Sub pro tem* promotions ordered in Notifn. No. 42—194, dated 19th Nov. 1902, will have effect from 8th Aug. instead of 1st Nov. 1902. 413.

R

Railway.—Authorizing the Bangalore-Chikballapur Light Ry. Co. Ld., to make survey for the Light, through the Bangalore and Kolar Dists. 301, 369, 376.

Rules.—Investing the Subordinate Judges of Hassan, Chikmagalur and Chitaldrug with power to receive and dispose of under the, relating to the custody and guardianship of minors. 239.

S

School, Girls.'—Appointment of certain gentlemen to form a Committee for the management of Govt. Hindustani, at—

Bangalore	...	... 109
Kolar	...	... 429

School, Girls'.—Appointment of certain gentlemen to form a Committee for the management of Govt. Kannada, at—

Bangalore City	...	... 111
Chikmagalur	...	... 111
Kolar	...	... 160

Sheristadar of—

Arsikere Tk.	to be in charge of the Tk.		389
Chikmagalur Tk.	do	do	409
Chiknayakanhalli Tk.	do	do	40
Holalkere Tk.	do	do	581
Hoskote Tk.	do	do	425
Sagar Tk.	do	do	425
Shimoga Tk.	do	do	28
Sira Tk.	do	do	104

Sub-Division Officer of Sagar to be settlement Officer in respect of Jog Forest in Sagar Tk. 25.

T

Timber, etc.—Levy of seigniorage rates for removal of, in all the Dists. 374, 383, 390.

Toddy shops.—Sale of, for 1903-04. 112, 135.

Travellers' bungalow.—Raising of, at Halebid to the 2nd Class. 240, 309, 371.

V

Village.—Transfer of Gaviranganapura, from Chiknayakanhalli to Hosdurga Tk. 54.

No. R. 2456, *dated 1st December* 1902.

Under Section 6 of the Land Acquisition Regulation, No. VII of 1894, it is hereby declared that the sites described hereunder are required for a public purpose, *i. e.*, for a camping ground at Mudgere, and the Deputy Commissioner, Kadur District, is authorised under Section 7 of the aforesaid Rgulation, to take order for the acquisition of the sites in question.

District.	Taluk.	Village.	Name of holder.	Survey No.	Description of land required.		Boundaries. East.	Boundaries. West.	Boundaries. South.	Boundaries. North.	Amount of compensation as settled by panchayetdars.
											Rs. a. p.
Kadur.	Mudgere.	Mudgere.	1. Arehalli Bapu Sabi	157	Vacant site No. 26 ...	615 S.yds.	Site No. 27 ...	Government land of Survey No. 157.	Kundur road ...	Site No. 25 ...	7 0 0
			2. Phatmabi, wife of Gangamakki Hussain Sab.	Do	Do No. 25 and a thatched hut.	450 S.yds.	Do 25 ...	Do ...	Site No. 26 ...	Do 24 ...	21 12 0
			3. Rasool Sabi, brother of Sanna Habib Sab.	Do	Vacant site No. 24 and a thatched hut.	450 S yds.	Do 29 ...	Do ...	Do 25 ...	Do 25 ..	40 0 0
			4. Kundur Nanjamma	Do	Vacant site No. 31 and a tiled house.	312 S.yds.	Government land left for the road.	Site No. 22 ..	Do 30 ..	Do 32 ..	217 2 0
			5. Giasudin Sab	Do	Vacant site No. 54 and a thatched hut.	930 S.yds.	Site No. 65 .	Government waste ...	55 ...	Do 53 ...	50 8 0
			6. Hayathsabi, brother of Yoosuff Alli ..	Do	Vacant site No. 51 ..	720 S.yds.	Do 68 ...	Do ...	Do 52 ...	Do 50 ..	7 0 0
			7. Mahomadalli Sabi *bin* Phakir Beri ..	158	Do 11 ...	450 S.yds.	Do 47 ..	Do ...	Do 12 ...	Government land of Survey No. 158.	7 0 0
										Total ..	350 6 0

No. R. 2379, dated 26th November 1902.

Under Section 6 of the Land Acquisition Regulation, No. VII of 1894, it is hereby declared that the undermentioned houses and vacant sites including wells in them, in the Bethamangala village, in the Bowringpet Taluk of the Kolar District, are required for a public purpose in connection with the water-supply project of Kolar Gold Fields and the Deputy Commissioner, Kolar District, has been authorized, under Section 7 of the aforesaid Regulation, to take order of acquisition of the lands and houses, etc., in the said village.

No.	Name of Taluk.	Name of Hobli.	Name of Village.	Name of the householder.	No. of houses according to the Census of 1901.	Particulars of the house.	Extent in square feet, length and breadth.	Portion to be acquired.	Boundaries.
1	Bowringpet.	Bethamangala.	Bethamangala.	Thafa Vencataiya	80	Mud roof ...	23×11 ...	The whole portion is required.	North—Survey Nos. 581, 582, 583, 584 and 585. South—Town road, Survey Nos. 523, 524, 525 and 526. East—Tank Survey No. 2. West—Survey Nos. 576, 577 and road.
						Vacant site ...	270 square yards.		
2				Naranachari	78	Mud roof ...	25×12 ...		
						Thatched roof ...	20×8 ...		
						Vacant site ...	261 square yards.		
						One well ...	...		
3				Sampangi Ramabhatta	77	Tiled house ...	32×17 ...		
						Thatched ...	26×10 ...		
						Vacant site ...	284 square yards.		
						One well ...	...		
4				Nanjunda Bhatta	76	Tiled house ...	23×8 ...		
						Stone-roofed ...	23×17 ...		
						Vacant site ...	176 square yards.		
						One well ...	...		
5				Sankarappa		Vacant site ...	235 square yards.		
6				Kothapalya Muniyakka		Do ...	194 do ...		
7				Muthakka	72	Mud roof ...	26×25 ...		
						Thatched ...	10×8 ...		
						Vacant site ...	239 square yards.		
8				Venkatarama	71	Mud-roofed ...	19×12 ...		
						Vacant site ...	68 square yards.		
9				Appayya	83	Mud-roofed ...	40×11 ...		
						Vacant site ...	316 square yards.		
10				Palliga Muniga	84	Thatched house ...	24×11 ...		
						Vacant site ...	270 square yards.		
11				Ponnappa	85	Tiled house ...	38×18 ..		
						Mud-roofed ...	48×13 ...		
						Vacant site ...	298 square yards.		
12				Hajam Chenni	86	Thatched ...	21×12 ...		
						Vacant site ...	134 square yards.		
13				Venkatappa of Venkatakrishniah ...	87	Mud-roofed ...	38×11 ...		
						Vacant site ...	127 square yards.		
14				Veerasami	88	Thatched ...	29×13 ...		
						Vacant site ...	258 square yards.		
15				Masti Muniappa	74	Mud-roofed ...	28×11 ..		
						Thatched house ...	20×9 ...		
						Vacant site ...	292 square yards.		
16				Mandi Gurappa	73	Mud-roofed ...	53×19 ...		
						Thatched ...	16×9 ...		
						Vacant site ...	219 square yards.		

15

Statement showing the lands and houses etc., required for a public purpose—*contd.*

No.	Name of Taluk.	Name of Hobli.	Name of Village.	Name of the householder.	No. of houses according to the Census of 1901	Particulars of the house.	Extent in square feet, length and breadth.	Portion to be acquired.	Boundaries.
17				Aundiga	70	Thatched roof ...	36×11 ...		
						Vacant site ...	92 square yards .		
18				Muniga	90	Thatched roof ...	30×14 ...		
						Vacant site ...	46 square yards		
19				Govindaga	91	Mud roo ...	34×13 ...		
						Thatched roof ...	44×12 ...		
						Vacant site ...	140 square yards		
20				Thalari Papa	93	Stone-roofed ...	20×10 ...		
						Thatched ..	57×24 ...		
						Vacant site ...	267 square yards.		
						One well ...	...		
21				Venkatappa	94	Stone mantap ...	28×26 ...		
						Thatched roof ...	91×27 ...		
						Vacant site ...	414 square yards.		
						One well ...	...		
22				Do	...	Vacant site ...	117 square yards.		
23				Neerganti Venkatrama	95	Tiled house ...	28×9 ...		
						Stone-roofed ..	28×10 ...		
						Mud-roofed ...	52×32 ...		
						Vacant site ...	1,564 square yards		
24	Bowringpet.	Bethamangala.	Bethamangala.	Thippanna Ramanna	96	Thatched house .	52×23 ...		
						Vacant site ...	189 square yards.		
25				Muni, wife of Kumbar Ganganna ...	99	Mud roof ...	40×30 ...		
						Vacant site ...	378 square yards		
26				Talari Chinga	101	Thatched ...	29×12 ...		
						Vacant site ...	161 square yards.		
						One well ...	...		
27				Nallappannagari Venkatappa ...	102	Thatched ...	24×11 ...		
						Vacant site ...	177 square yards.		
28				Talari Dodda Hanumanthappa ...	103	Thatched house .	33×12 ...		
						Vacant site ...	136 square yards.		
29				Murthiappana Munivenkata	...	Do ...	323 do ...		
						One well ...	...		
30				Talari Dodda Hanumappa	105	Tiled roof ...	41×22 ...		
						Thatched house .	9×21 ...		
						Vacant site ...	364 square yards.		
						One well ...	...		
31				Talari Chenga	...	Vacant site ...	100 square yards.		
32				Hanumappana Venkatarama *alias* Pillaga..	107	Stone-roofed ...	21×19 ...		
						Thatched house .	52×12 ..		
						Vacant site ...	1307 square yards		
33				Murthiga and Venkatarama	106	Tiled roof ...	33×20 ...		
						Thatched house .	42×42 ...		
						Vacant site ...	1,601 square yards		
						One well ...	...		

The whole portion is required.

North—Survey Nos. 581, 582, 583, 584 and 585.
South—Town road Survey Nos. 523, 524, 525 and 526.
East—Tank Survey No. 2.
West—Survey Nos. 570, 577 and road.

C

Statement showing the lands and houses etc., required for a public purpose—*contd.*

No.	Name of Taluk.	Name of Hobli.	Name of Village.	Name of the householder.	No. of houses according to the Census of 1901	Particulars of the house.	Extent in square feet, length and breadth.	Portion to be acquired.	Boundaries.
34				Talari Chenga	110&111	Stone-roofed ...	19×15 ...		
						Thatched house .	25×12 ..		
						Vacant site ..	75 square yards .		
35				Subba, son of Ranga	108	Thatched house .	35×13 ...		
						Vacant site ...	848 square yards.		
						One well ...	...		
36				Murthiappana Munivenkata	109	Thatched house .	25×17 ..		
						Vacant site ...	44 square yards .		
37				Dodda Mandi Chenga	113	Mud-roofed ...	28×13 ...		
						Thatched ..	11×9 ...		
						Vacant site ...	75 square yards ..		
38				Nadapi Chenga	114,115	Thatched ...	52×12 ..		
						Vacant site ...	538 square yards.		
						One well ...	...		
39				Police constable Muninayaka	116	Mud-roofed ...	36×12 ...		
						Vacant site ...	29 square yards .		
						One well ...	...		
40				Krishnagiri Venkatrama and his brother's son Munivenkata.	117,118	Mud-roofed ...	30×12 ..		
						Thatched ...	61×48 ...		
						Vacant site ...	1,365 square yds..		
						One well ...	...		
41	Bowringpet.	Bethamangala.	Bethamangla.	Vadugur Muniakka	119	Mud-roofed ..	26×11 ...		
						Vacant site ...	409 square yards.		
42				Chetrada Subbanna and Jallappa mortgagee.	120	Thatched house .	57×12 ..		
						Vacant site ..	135 square yards.		
						One well ...	...		
43				Kathirappa	123 (1)	Tiled roof ..	90×31 ...		
					(2)	Do --	15×5 ...		
					(3)	Mud-roo d ...	61×32 ...		
					(3)	Thatched ...	28×11 ...		
					(5)	Vacant sites ...	2,302 square yds .		
					(6)	One well ...	..		
44				Jallappa ... -- ...	124	Mud-roofed ...	28×12 ...		
						Vacant site ...	160 square yards.		
45				Patel Venkategowda	125	Tiled roof ...	78×9		
						Stone roofed ...	42×18 ...		
						Mud-roofed ...	18×16 ...		
						Vacant site ...	3175 square yards		
						One well ...	...		
46				Munisami, son of Gurappa	126	Mud-roofed ...	25×9 ...		
						Thatched ...	16×6 ...		
						Vacant site ...	97 square yards...		
47				Anche Virupatchi	126	Mud-roofed ...	26×9 ...		
						Thatched ...	31×11 ...		
						Vacant site ...	26 square yards .		
						One well ...	..		

The whole portion is required.

North—Survey Nos. 581, 582, 583, 584 and 585.
South—Town road Survey Nos. 523, 524, 525 and 529
East—Tank Survey No. 2.
West—Survey Nos. 576, 577 and road.

Statement showing the lands and houses etc., required for a public purpose—*contd.*

No.	Name of Taluk.	Name of Hobli.	Name of Village.	Name of the house-holder.	No. of houses according to the Census of 1901	Particulars of the house.	Extent in square feet, length and breadth.	Portion to be acquired.	Boundaries.
48				Anche Venkatappa...	127	Mud-roofed ...	27×21 ...		
						Thatched ...	30×10 ...		
						Vacant site ...	20 square yards .		
						One well ...	...		
49				Ganganna	128	Mud roofed ...	22×13 ..		
						Vacant site ...	384 square yards.		
50				Rama, son of Anche Hanumappa ...	129	Thatched ...	31×10 ..		
						Vacant site ...	412 square yards.		
						One well ...	...		
51				Sanjiva Naidu	130	Mud-roofed ...	34×21 ...		
						Thatched ...	34×33 ...		
						Vacant site ...	670 square yards.		
						One well ...	.....		
52				Venkatappa	...	Vacant site ..	27 square yards...		
53				Boinahalli Muniappa	132	Tiled roof ...	20×18 ...		
						Thatched house .	29×9 ...		
						Vacant site ...	944 square yards.		
54				Marati Venkanna	133	Tiled roof ...	42×18 ...		
						Thatched house .	32×12 ...		
						Vacant site ..	54 square yards...		
55				Jallada, son of Hajam Chenni... ...	134	Stone-roofed ...	20×12 ...		
						Vacant site ...	766 square yards.		
						One well ...	..		
56	Bowringpet.	Bethamangala.	Bethamangala.	Kurma Srinivasiah	...	Vacant site ..	291 square yards,	The whole portion is required.	North—Survey Nos. 581, 582, 583, 584 and 585. South—Town road Survey Nos. 523, 524, 525 and 526 East—Tank Survey No. 2. West—Survey Nos. 576, 577 and road.
57				Subramaniyachari	...	Do ...	180 square yards.		
58				Salem Munisamachary	135	Stone-roofed ..	24×11 ...		
						Mud roofed ...	18×11 ...		
						Thatched ...	26×12 ...		
						Vacant site ...	769 square yards.		
						One well ...	...		
59				Neergauti Chowdiga	136	Mud roofed ...	14×11 ...		
						Thatched ...	29×11 ...		
						Vacant site ...	460 square yards.		
60				Revenue peon Hanumantha	...	Do ...	363 do		
61				Munivenkatappa	139	Tiled house ...	41×12 ...		
						Vacant site ..	205 square yards.		
62				Kutur Gurappa	138	Thatched ...	31×11 ...		
						Vacant site ...	239 square yards.		
63				Kodipalli Hanumappa	137&140	Tiled house ...	28×18 ...		
						Thatched ...	39×37 ...		
						Vacant site ...	179 square yards.		
						One well ...	...		
64				Revenue peon Muniappa	141&142	Tiled house ...	38×17 ...		
						Mud-roofed ...	26×10 ...		
						Vacant site ...	103 square yards.		

Statement showing the lands and houses etc., required for a public purpose—*contd.*

No.	Name of Taluk.	Name of Hobli.	Name of Village.	Name of the householder	No. of houses according to the Census of 1901.	Particulars of the house.	Extent in square feet, length and breadth.	Portion to be acquired.	Boundaries.
65				Munivenkatappa	...	Vacant site ...	840 square yards.		
66				Kalal Appajee	..	Tiled house ...	28×19 ...		
67				Hajam Vooddandi (dead) wife Satyamma.	143	Mud-roofed ...	24×11 ...		
						Vacant site ...	370 square yards.		
68				Dodamnasandra Buddanna	...	Do ...	363 do ...		
69				Kumbar Chenga	144	Thatched ...	35×18 ...		
						Vacant site ...	186 square yards.		
70				Gundu Rao	...	Do ...	256 do ...		
71				Ballapur Mudappa	145	Thatched ...	39×11 ...		
						Vacant site ...	18 square yards .		
72				Talari Venkatappa	146	Mud-roofed ..	23×8 ...		
						Thatched ..	35×11 . .		
						Vacant site ...	53 square yards .		
						One well ...	...		
73				Gundu Rao	147	Mud-roofed ..	82×20 ...		
						Vacant site ...	140 square yards.		
74				Marati Muniappa	...	Mud-roofed ...	29×11 ...		
						Vacant site ...	198 square yards.		
75				Palliga Chenni	131	Thatched ...	23×10 ...		
						Vacant site ...	371 square yards.		
76				Nanjundayya	148	Thatched ...	43×10 ...		
						Vacant site ...	284 square yards.		
77	Bowringpet.	Bethamangala.	Bethamangala.	Krishnagiri Latchmuga	149	One well ...	...		
						Thatched ...	23×11 ..		
78				Do Narayanee	150	One well ...	...		
						Thatched ...	24×11 ...		
79				Do Munivenkata	149	Vacant site ...	1,058 square yards		
80				Gangadappa	151	Thatched ...	33×11 ...		
						Do ...	35×11 ...		
						Vacant site ...	1,541 square yards		
81				Sanjeeva Naidu	....	One well ...	...		
82				Do	...	Vacant site ...	383 square yards.		
83				Anche Hanumappa...	152	Do ...	1506 do		
						Thatched ...	26×10 . .		
84				Muni Ganganna	153	Vacant site ...	165 square yards.		
						Stone roof ...	22×12 ...		
						Thatched ...	69×28 ..		
						Vacant site ...	405 square yards.		
						One mud well ...	...		
85				Patel Venkatagowda	...	Vacant site ...	77 square yards. .		
86				Kamatam Krishnappa	154	Thatched ...	28×12 ...		
						Vacant site ...	369 square yards.		
87				Ankatalli Venkatarama	155	Thatched ...	34×13 ...		
						Vacant site ...	715 square yards.		
						One mud well ...	...		
						Mud roof ...	27×11 ...		

The whole portion is required.

North—Survey Nos. 581, 582, 583, 584 and 585.
South—Town road Survey Nos. 523, 524, 525 and 526.
East—Tank Survey No. 2.
West—Survey Nos. 576, 577 and road.

17

Statement showing the lands and houses etc., required for a public purpose—*contd.*

No.	Name of Taluk.	Name of Hobli.	Name of Village.	Name of the householder	No. of houses according to the Census of 1901.	Particulars of the house.	Extent in square feet, length and breadth.	Portion to be acquired.	Boundaries.
88				Lohar Muniyappa and Subrayappa ..	156	Stone roof ..	10×7 ..		
						Mud roof ...	30×12 ..		
						Thatched ...	38×24 ..		
						Vacant site ...	377 square yards.		
						One mud well	..		
89				Shanbhog Kadarappa ...	158	One tope ..	...		
90				Venkatappa and Kadarappa ...	159	Stone roof ...	14×12 ..		
						Vacant site ...	840 square yards.		
						One mud well ...	...		
91				Muniyappa and Subrayappa ...	157	Mud roof ...	34×10 ..		
						Vacant site ...	260 square yards.		
92				Anche Venkatappa ...	...	Do ...	429 do		
93				Jallappa	1	Stone roof ...	92×9 ...		
						Vacant site ...	676 square yards.		
94				Muniswamiachari	3	Tiled roof ..	35×11 ..		
						Vacant site ...	130 square yards.		
95				Police constable Muniyappa ...	..	Do ...	248 do		
96				Golla Hanumappa	15	Tiled roof ...	41×18 ...		
						Thatched ..	62×31 ...		
						Vacannt site ...	1102 square yards		
						One mud well ...	...		
97	Bowringpet.	Bethamangala.	Bethamangala.	Shaik Ahmad	6	Thatched ...	23×9 ..		
						Vacant site ...	67 square yards..		
98				Do	8	Thatched ...	21×11 ...		
99				Ghouse Sab	7	Do ...	24×12 ...		
100				Muniakka	9	Mud roof ...	21×12 ..		
101				Latchiga for Muni	10	Thatched ...	21×9 ..		
						Vacant site ...	459 square yards.		
102				Dod Latchiga	11	Thatched ...	23×9 ..		
						Vacant site ...	30 square yards.		
103				Papakka	12	Thatched ...	14×9 ..		
104				Narasappa	13	Mud roof ...	26×12 ...		
						Vacant site ..	5 square yards ...		
105				Hyder Bee	14	Thatched ...	24×9 ...		
						Vacant site ...	13 square yards..		
106				Ranga	15	Mud roof ...	27×10 ...		
						Vacant site ...	307 square yards.		
107				Venkatrama *alias* Peddoda ...	16	Mud roof ...	30×26 ...		
						Vacant site ...	73 square yards.		
108				Chik Pillaga	18	Thatched ..	29×10 ...		
109				Krishniga	19	Mud roof ...	25×12 ...		
						Vacant site ...	194 square yards.		
110				Madar Khan	20	Thatched ...	33×24 ...		
						Vacant site ...	25 square yards..		

The whole portion is required.
North—Survey Nos. 581, 582, 583, 584 and 585.
South—Town road, Survey Nos. 523, 524, 525 and 526,
East—Tank Survey No. 2.
West—Survey Nos. 576, 577 and road.

Statement showing the lands and houses, etc., required for a public purpose—*contd.*

No.	Name of Taluk.	Name of Hobli.	Name of Village	Name of the householder.	No. of houses according to the Census of 1901.	Particulars of the house.	Extent in square feet, length and breadth.	Portion to be acquired.	Boundaries.
111				Kabbaligana Venkatramana ...	21	Thatched ...	20×9 ...	The whole portion is required.	North—Survey Nos. 581, 582, 583, 584 and 585. South—Town road, Survey Nos. 523, 524, 525 and 526. East—Tank Survey No. 2. West—Survey Nos. 576, 577 and road.
						Vacant site ...	20 square yards..		
112				Mandi Rami	22	Mud roof ...	21×11 ...		
						Vacant site ...	73 square yards..		
113				Bangalore Thimmaraya	1 23/25	Thatched ...	57×17 ...		
						Vacant	23 square yards..		
114				Do	26	Thatched ...	29×12 ...		
						Vacant site ...	305 square yards.		
						One mud well ...	...		
115				Bisappa and Mudda	27	Thatched ..	35×34 ...		
						Vacant site ...	516 square yards.		
						One mud well ..	..		
116				Muniga, son of Thippi	39	Thatched ...	29×10 ..		
						Vacant site ...	837 square yards.		
						One mud well ...	...		
117				Chambar Ganga	40	Thatched ..	22×9 ..		
						Vacant site ...	338 square yards.		
118				Seethamma of Jallappa	41	Tiled roof ..	9×8 ...		
						Thatched ...	34×11 ...		
						Vacant site ...	2,191 square yds.		
						One mud well ...	...		
119	Bowringpet.	Kethamangala.	Bethamangala.	Venkatrama *alias* Pillaiya	4 3/43	Stone roof ..	12×11 ...		
						Thatched ...	61×21 ...		
						Vacant site ..	363 square yards.		
						One mud well ...	...		
120				Janja	44	Thatched ...	32×10 ...		
						Vacant site ...	527 square yards.		
121				Sunnakal Muniyappa	45	Thatched ...	33×11 ...		
						Vacant site ...	81 square yards..		
122				Naga	46	Thatched ...	31×10 ...		
						Vacant site ...	77 square yards...		
123				Kondareddy and Venkatramreddy ...	47	Stone roof ...	20×8 ...		
					48	Mud roof ...	19×13 ...		
					49				
					50—51	Thatched ...	63×33 ...		
						Vacant site ..	585 square yards.		
124				Katte Marakka and Malla	53—54	Mud roof ...	42×12 ...		
					55	Thatched ...	55×40 ...		
						Vacant site ...	490 square yards.		
125				Hajam Papa	57	Thatched ...	26×10 ...		
						Vacant site ...	433 square yards.		
						One mud well ...	...		
126				Khaji Sabi	...	Vacant site ...	189 square yards.		
127				Sheik Sabi	...	Do ...	281 do		

Statement showing the lands and houses, &c., required for a public purpose—*contd.*

No.	Name of Taluk	Name of Hobli.	Name of Village.	Name of the householder	No. of houses according to the Census of 1901	Particulars of the house.	Extent in square feet, length and breadth.	Portion to be acquired.	Boundaries.
128				Mohadeen Sab and Biram Sab ...	58	Thatched ...	22×10 ...	The whole portion is required,	North—Survey Nos. 581, 582, 583, 584 and 585. South—Town road, Survey Nos. 523, 524, 525 and 526. East—Tank Survey No. 2. West—Survey Nos. 576, 577 and road.
						Vacant site ...	145 square yards.		
129				Annia (dead) wife Guramma ...	59	Thatched ...	42×35 ...		
						Vacant site ...	108 square yards.		
130				Pichapalli Papaiya	60	Thatched ...	26×10 ...		
						Vacant site ...	67 square yards..		
131				Mandi Venkatrama and Pedda Muniya ...	61	Thatched ..	31×15 ...		
						Vacant site ...	191 square yards.		
132				Pichapalli Papaiya and Venkatrama ...	62/63	Thatched ...	83×25 ...		
						Vacant site ...	501 square yards.		
						One mud well ..	...		
133				Venkatrama and Chik Mundappa ...	64	Thatched ...	22×10 ...		
134				Bickanapalli Muniakka ...	65	Do ..	33×11 ...		
						Vacant site ...	259 square yards.		
135				Talari Venkatiga	66	Mud roof ...	23×11 ...		
						Thatched ...	20×3 ...		
						Vacant site ...	7 square yards ...		
136				Tirumalappa	67	Mud roof ...	14×10 ...		
						Thatched ..	37×24 ...		
						Vacant site ...	50 square yards..		
137	Bowringpet.	Bethamangala.	Bethamangala.	Dasari Venkatrama	68	Thatched ...	18×9 ...		
						Vacant site ...	3 square yards ...		
138				Dasari Rama	69	Mud roof ...	25×13 ...		
						Thatched ...	20×8 ..		
						Vacant site ...	84 square yards..		
139				Gangamma's temple (public) ...	38	Stone roof ...	30×26 ...		
						Vacant site ...	53 square yards..		
140				Kolar Hanumappa and Cheluvappa ...	39	Mud roof ...	27×9 ...		
						Thatched ...	21×10 ...		
						Vacant site ...	13 square yards. .		
141				Do	30	Thatched ...	18×10 ...		
						Vacant site ...	28 square yards. .		
142				Dasiga, Sanjiva and Latchimagaru ...	31	Thatched ...	43×9 ...		
					32				
					33	Vacant site ...	5 square yards ...		
143				Dasari Munisami	34	Mud roof ...	27×11 ...		
						Vacant site ...	127 square yards.		
144				Sujjaloda	35	Thatched ...	22×11 ...		
						Vacant site ...	16 square yards..		
145				Chikka Venkatappa	36	Thatched ..	28×24 ...		
						Vacant site ..	36 square yards .		
146				Do	...	Do	32 do ...		
147				Thoti Gidda	364	Thatched ...	18×10 ...		
						Vacant site ...	56 square yards..		
						One mud well ...	...		

Statement showing the lands and houses, &c., required for a public purpose—*contd.*

No.	Name of Taluk.	Name of Hobli.	Name of Village.	Name of the householder	No. of houses according to the Census of 1901.	Particulars of the house.	Extent in square feet. length and breadth.	Portion to be acquired.	Boundaries.
148				Thoti Gidda	365	Thatched ..	19×10 ...		
						Vacant site ..	133 square yards.		
149				Thoti Papa	366	Thatched ...	31×11 ...		
						Vacant site ..	208 square yards.		
150				Munigidda	367	Thatched ...	83×23 ...		
					368				
					369	Vacant site ...	200 square yards.		
151				Thoti Rama	370	Thatched ...	10×9 ...		
						Vacant site ..	885 square yards		
						One mud well ..	...		
152				Thoti Rama, mother Chowdi	371	Thatched ...	41×19 ...		
153				Thoti Rama Venkati	372	Do ...	18×9 ...		
						One mud well .	...		
154				Thoti Rama Hanumi	373	Thatched ..	12×11 ..		
						Vacant site ..	151 square yards.		
155				Byatiga and Venkata	374	Thatched ...	15×9 ..		
						Vacant site ..	20 square yards.		
156				Byatiga	375/376	Thatched ..	58×20 ...		
						Vacant site ..	461 square yards.		
157				Muniswami	377	Thatched ..	26×10 ..		
						Vacant site ...	160 square yards.		
158				Vadigenhalli Muniga	378	Thatched ...	25×9 ...		
						Vacant site ..	10 square yards ..		
159				Sanjeeva	379	Thatched ..	38×20 ...		
						Vacant site ..	282 square yards.		
160				Papa	380	Thatched ...	16×7 ...		
						Vacant site ...	264 square yards		
161				Chikka Mun ya	381	Thatched ...	30×13 ..		
						Vacant site ..	171 square yards.		
162				Rajapathi Venkatamma	382	Thatched ...	29×9 ..		
						Vacant site ...	83 square yards...		
163				Kenchanabele Sonne	383	Thatched ...	23×9 ...		
						Vacant site ...	379 square yards.		
164				Muniga	385	Thatched ...	13×10 ..		
						Vacant site ..	137 square yards		
165				Dhobi Venkatasami	386	Thatched ...	21×9 ...		
						Vacant site ..	130 square yards.		
166				Muniga, son of Beeri	387	Thatched ...	37×10 ..		
						Vacant site ..	223 square yards.		
167				Vadigenhalli Muniga	388	Thatched ...	27×10 ...		
						Vacant site ..	306 square yards.		
168				Byrea	384	Thatched ...	26×11 ...		
						Vacant site ...	117 square yards.		
169				Muniga, son of Chaudaiya	389	Thatched ..	19×10 ...		
						Vacant site ...	123 square yards.		

Bowringpet.	Bethamangala.	Bethamangala.	The whole portion is required.	North—Survey Nos. 581, 582, 583, 584 and 585. South—Town road, Survey Nos. 523, 524, 525 and 526. East—Tank Survey No. 2. West—Survey Nos. 576, 577 and road.

Statement showing the lands and houses, &c., required for a public purpose—*contd.*

No.	Name of Taluk.	Name of Hobli.	Name of Village.	Name of the householder.	No. of houses according to the Census of 1901	Particulars of the house.	Extent in square feet length and breadth.	Portion to be acquired.	Boundaries.
170				Munivenkatiga	390	Thatched ...	16×11 ...		
						Vacant site ...	38 square yards...		
171				Budduga	391	Thatched ...	14×9 ...		
						Vacant site ...	129 square yards.		
172				Venkatiga, son of Chaudiga	392	Thatched ...	28×11 ..		
						Vacant site ...	98 square yards ..		
173				Chikka Muniga, son of Chaudiga ..	393	Thatched ...	35×17 ...		
						Vacant site ...	581 square yards.		
174				Line Muniga	394	Thatched ...	20×11 ...		
						Vacant site ...	111 square yards.		
175				Toti Hanuma	395	Thatched ...	32×12 ...		
						Vacant site ...	1,818 square yds.		
						One mud well ...	...		
176				Toti Muniga	396	Thatched ...	32×19 ...		
						Vacant site ...	91 square yards. .		
						One mud well ...	...		
177				Toti Pillaga	397	Thatched ...	22×9 ...		
						Vacant site .	1,472 square yds.		
178	Bowringpet.	Bethamangala.	Bethamangala.	Toti Papa	393	Thatched ...	16×10 ...		
						Vacant site ...	323 square yards		
179				Toti Pillaga	399	Do .	62 do ...		
180				Neerganti Gunda	400	Thatched ...	25×10 ...		
						Vacant site ...	870 square yards.		
181				Neerganti Guruva	401	Thatched ...	18×8 ...		
						Vacant site ...	169 square yards.		
182				Neerganti Papa	402	Thatched ..	19×9 ...		
						Vacant site ...	251 square yards.		
183				Guruva, son of Sada	403	Thatched ...	20×9 ...		
						Vacant site ...	38 square yards..		
						One mud well ...	...		
184				Rama, brother of Guruva	404	Thatched ...	40×19 ...		
						Vacant site ...	184 square yards.		
185				Guruva, brother of Papa	405	Thatched ...	22×10 ...		
						Vacant site ...	74 square yards...		
186				Thippiga	406	Thatched ...	20×9 ...		
						Vacant site ...	48 square yards..		
187				Do	407	Thatched ...	21×9 ...		
						Vacant site ...	30 square yards. .		
188				Neerganti Muniga	408	Thatched ...	43×10 ...		
						Vacant site ...	172 square yards.		
189				Gangamma's emple (public) ...	409	Thatched ...	21×18 ...		
						Vacant site ...	180 square yards.		
						One well ...	...		

The whole portion is required.
North—Survey Nos. 581, 582, 583, 584 and 585.
South—Town road Survey Nos. 523, 524, 525 and 526.
East—Tank Survey No. 2.
West—Survey Nos. 576, 577 and road.

Statement showing the lands and houses, &c., required for a public purpose—*concluded.*

No.	Name of Taluk.	Name of Hobli.	Name of Village.	Name of the householder.	No. of houses according to the Census of 1901	Particulars of the house.		Extent in square feet, length and breadth.	Portion to be acquired.	Boundaries.
190	Bowringpet.	Bethamangala.	Bethamangala.	Neerganti Muniga ...	...	410	Thatched ...	23×11 ...	The whole portion is required.	North—Survey Nos. 581, 582, 583, 584 and 585. South—Town road Survey Nos. 523, 524, 525 and 526. East—Tank Survey No. 2. West—Survey Nos. 576, 577 and road.
							Vacant site ...	103 square yards.		
191				Neerganti Gunda, son of Sada ...	...	411	Thatched ...	17×9 ...		
							Vacant site ...	61 square yards.		
192				Toti Muniga ...	...	413	Thatched ...	27×10 ...		
							Vacant site ...	142 square yards.		
193				Kusuma Rangaiya ...	...	...	Vacant site ...	77 do ...		
194				Anjaneyaswami temple ...	...	82	Stone roofed ...	12×8 ...		
							Vacant site ...	323 square yards.		

The Petition Box kept at the Dewan's Office, Bangalore, will be cleared at 12 noon every day by the Secretary to Government, General and Revenue Departments, and, in his absence from Bangalore, by the Deputy Secretary.

By Order,

L. ANANTASAMI RAO,

for *Secy. to Govt., Gen. & Rev. Depts.*

FOREST.

No. 421—3483, *dated* 22*nd December* 1902.

The privilege leave of absence for one month and a half granted to Mr. M. G. Rama Rao, Assistant Conservator of Forests, Kadur District, in Notification No. 399—3147, dated the 9th December 1902, is hereby cancelled at his own request.

By Order,

M. MUTTANNAH,

Offg. Secy. to Govt., Forest Dept.

The Mysore Gazette.

Vol. XXXVIII.] Published by Authority. [No. 2.

BANGALORE, THURSDAY, JANUARY 15, 1903.

CONTENTS.

PART I.—Notifications by the Government of Mysore.

PART II.—Notifications by the Government of India; Resident in Mysore; Chief Judge; Survey and Inam Superintendent; Comptroller; Chief Engineer; Mysore State Railway; Amrut Mahal Department; Inspector General of Registration; Senior Surgeon; District and Sessions Judges; Sub-Judges; Deputy Commissioners of Districts; Forest Officers; Presidents, Bangalore and Mysore City Municipalities; Season Reports; Mortuary and Meteorological Statements; Postal Notices; Civil and Military Station Notifications, &c.

PART III.—Legislative Measures and Rules thereunder.

PART IV.—Official Papers.

☞ Separate paging is given to the Parts in order that they may be filed as distinct compilations.

PART I.

NOTIFICATIONS BY THE GOVERNMENT OF MYSORE.

GENERAL AND REVENUE.

No. 9061—*L. B. (P.)* 405, *dated 27th November* 1902.

The following Notification No. 1141, dated the 25th November 1902, issued by the Government of Madras, is republished for general information :—

"Whereas His Excellency the Governor in Council is satisfied that there is danger of an outbreak of a dangerous epidemic disease at Ootacamund in the Nilgiri District, if mendicants and vagrants from infected areas are permitted to enter or remain in Ootacamund during the period comprising the latter part of the month of Ramzan and the first week in the ensuing month of Shavval, and whereas the ordinary provisions of law for the time being in force are insufficient for the purpose of preventing the outbreak of spread of the disease :

"In exercise of the powers delegated to him under the Epidemic Diseases Act, 1897, His Excellency in Council prohibits all mendicants and vagrants from entering or remaining in Ootacamund from the 16th December 1902 to the 7th January 1903 and to prescribe, as a temporary regulation, that, during the period aforesaid, any mendicant or vagrant proceeding or reasonably believed to be proceeding to Ootacamund, shall stop at such places and at the direction of such officers and shall remain in such camps as the Collectors of the Nilgiris, Malabar and Coimbatore may, in their discretion respectively, appoint in this behalf."

No. 10481—*L. B.* (*P.*) 499, *dated 27th December* 1902.

It is hereby notified for general information that Burginahatti, a hamlet attached to the town of Chitaldrug in the Chitaldrug District, will be deemed to be an infected area for the purposes of the Regulation issued with Notifications Nos. 9383—Mis. F. 21-96 and 9384—Mis. F. 21-96, dated the 10th February 1898, under the Epidemic Diseases Regulation.

No. 10502— *L. B.* (*P*). 504, *dated* 31*st December* 1902.

In exercise of the powers vested in them under Section 2, Sub-Section 1, of the Epidemic Diseases Regulation, No. II of 1897, the Government of His Highness the Maharaja of Mysore are pleased to prohibit persons from infected areas from attending the undermentioned jatras and festivals at the places and on the dates specified against each :—

District.	Taluk.	Name of the jatra or festival.	Place where jatra or festival is held.	Date. From	Date. To
Mysore ..	T. Narsipur ...	Tripurasundarammanavara jatra.	Mugur ...	12-1-03	20-1-03
	Gundlupet ...	Venkataramanaswami Utsava.	Venkataramanaswamibetta.	13-1-03	
	Seringapatam ...	Sankranti Utsava ...	Seringapatam ...	15-1-03	
	Hunsur ...	Anjaneyaswami Utsava .	Doddahebburu ...	14-1-03	16-1-03
	Yelandur ...	Sankranti Rathotsava ...	Biligiri Rangaswami betta.	14-1-03	18-1-03
	Yedatore ...	Sri Rama Devara Rathotsava.	Chunchankatte ...	14-1-03	13-2-03
	Nanjangud ...	1. Andakasura Samhara	Nanjangud ...	3-1-03	12-1-03
		2. Kotarotsava ...	Do ...	4-1-03	12-1-03
		3. Pournavami Rathotsava.	Do ...	13-1-03	
Bangalore.	Nelamangala ...	Sankramanotsava of Sri Gangadhareswara.	Sivagange ...	12-1-03	19-1-03
	Dodballapur ...	Ghati Subramanyaswamy Rathotsavam.	Subramanya Ghati...	6-1-03	15-1-03

No. J. 861, *dated* 13*th December* 1902.

In exercise of the powers conferred by the Mysore Civil Courts Regulation, I of 1883, the Mysore Chief Court Regulation, I of 1884, and the Code of Criminal Procedure as introduced into Mysore by Regulation, I of 1886, the Government of His Highness the Maharaja are pleased to sanction the following arrangements, with effect from the 1st of January 1903 :—

(1) The ordinary original civil jurisdiction of a District Court and the ordinary original criminal jurisdiction of a Sessions Court over the Revenue Districts of Bangalore, Kolar and Tumkur, conferred on the Chief Court of Mysore in Notification No. 17283—Mis. 4305, dated the 30th June 1898, are withdrawn from the Chief Court; and the said Notification of 30th June 1898, is cancelled.

(2) A District and Sessions Court shall be established at Bangalore, with Civil and Criminal jurisdiction over the Revenue Districts of Bangalore, Kolar and Tumkur.

(3) The Court of the District and Sessions Judge of Hassan, established under Notification No. 4930-J.—507, dated the 6th October 1900, is abolished: and jurisdiction over the Revenue District of Kadur is transferred to the Shimoga Division, and that over the Revenue District of Hassan, to the Mysore Division.

(4) Subordinate Judges' Courts shall be established, one at each of the following places, namely, Hassan, Chikmagalur and Chitaldrug, with original civil jurisdiction up to Rs. 10,000 to be exercised over the Revenue Districts of Hassan, Kadur and Chitaldrug respectively.

(5) The Munsiffs' Courts at Hassan, Chikmagalur and Chitaldrug are abolished, their Civil work being transferred respectively to the Subordinate Judges' Courts referred to in para (4).

(6) Each of the said Subordinate Judges shall have and exercise the jurisdiction of a Court of Small Causes for the trial of suits cognizable by such Court up to Rs. 300 and arising within the local limits specified below, namely :—

The Subordinate Judge of Hassan—

the Taluks of Hassan, Manjarabad, Belur and Arsikere ;

The Subordinate Judge of Chikmagalur—

the Taluks of Chikmagalur, Kadur and Mudgere ;

The Subordinate Judge of Chitaldrug—

the whole of the Revenue District of Chitaldrug with the exception of the Davangere Taluk (attached to the Honnali Munsiff's Court).

(7) Each of the said Subordinate Judges shall have and exercise the powers of an Assistant Sessions Judge with jurisdiction over the Revenue District of Hassan of Kadur and of Chitaldrug, respectively.

No. J. 864, *dated* 13*th December* 1902.

In exercise of the powers conferred by Section 16 of the Mysore Civil Courts Regulation, I of 1383, the Government of His Highness the Maharaja are pleased to invest the Subordinate Judge of Bangalore with the jurisdiction of a Court of Small Causes for the trial of suits cognizable by such Court up to a limit of Rs. 300 and arising within the Taluks comprised in the jurisdiction of the Principal and Additional Munsiffs of Bangalore. This order will have effect from the 1st of January 1903.

No. 10599—*Mis.* 1609, *dated* 9*th January* 1903.

The following Government of India, Home Department, Ecclesiastical, Notification No. 449, dated Simla, the 31st October 1902, adding a note to Rule 1 (3), Part II of the Ecclesiastical Rules published with Government Notification No. 1400—Mis. F. 160-92, dated the 28th July 1900, is published for general information and for the guidance of the officers concerned:—

No. 449.

GOVERNMENT OF INDIA.

HOME DEPARTMENT.

Ecclesiastical.

Simla, the 31*st October* 1902.

The following is added as a note to Rule 1 (3), Part II of the Ecclesiastical Rules published with the Home Department Notification No. 178, dated the 21st May 1897:—

NOTE.—The lower fee of 8 annas per square foot shall be charged only if the whole structure above the ground level is made of cut stone or marble.

(Sd.) H. H. RISLEY,
Offg Secy. to the Govt. of India.

No. 10811—*Mis.* 1638, *dated* 13*th January* 1903.

The following candidates have passed the Mysore Local Service Excise Examination held in November 1902:—

Order of merit.	Reg. No.	Name.	Designation.
1	3	Tayur Ananda Rao	Excise clerk, Kadur Excise Divnl. office, Chikmagalur.
2	284	C. V. Gangadhara Rao	Excise Inspector, Nanjangud.
3	200	Bellur L. Venkataramaiya ...	Maramat clerk, Dy Commissioner's office, Chitaldrug.

2. The following is the list of failures in the above Examination.

Failed.			Absent.		
38	88	151	66	247	306
42	96	354	79	292	345

No. 10815—*Mis.* 1642, *dated* 13*th January* 1903.

The following candidates have passed the Mysore Local Service Civil, Part I, Examination held in November 1902:—

Reg. No.	Name.	Designation or address.
73	Manchanahalli Puttu Rao ...	Manchanahalli, Goribidnur Taluk
131	Nammalvar Tiruvengadiah ...	Law Student, Chikballapur
146	Betamangalam Venkoba Rao ...	Probationary Asst. Comr., Bangalore
171	K. Hanumantha Rao ..	Forest Hd. Clerk, Dy. Comr.'s office, Chitaldrug
194	Ranyadu Srinivasa Rao ...	C/o R. Gururajappa, Challakere
257	Kolar Raja Rao ...	Revenue Munshi, Dy. Comr.'s office, Kolar
265	Ammaiyappanallur Seshadri Iyengar	Sub-Registrar, Kolar
282	G. Devaji Rao ...	2nd Grade Pleader, Seringapatam
369	Harakere Shama Iyer ...	Hd. Master, A.-V. School, Tirthahalli

No. 10812—*Mis.* 1639, *dated* 13*th January* 1903.

The following candidates have passed the Mysore Local Service Registration Examination held in November 1902 :—

Order of merit.	Reg. No.	Name.	Designation.
1	387	A. Dasappa	Assistant Master, A.-V. School, Sira
2	29	R. V. Krishnaiya	Accountant, Comptroller's office, Bangalore
3	13	Nayal Deva Rao	Clerk, Chief Court of Mysore, Bangalore
4	37	C. N. Krishna Murti	Sub-Registrar, Dodballapur
	378	K. Venkatachar	Sub-Registrar, Tirthahalli
6	371	Cuduvalli Shama Rao	Magisterial Clerk, District Treasury, Shimoga
7	427	D. Venkataramiah	C/o C. Sitaramiah, Dobbaghatta shanbhog, Chiknayakanhalli
8	393	Sagar K. Linganna	C/o Mr. P. R. Venkatasubbiah, pensioned Amildar. Tumkur
	420	Mallekane Srinivasa Murtyachar ...	Landholder, Maddagiri
10	270	Ravala Venkatasubbaiya ..	Revenue Accountant, Dy. Comr.'s office, Kolar
	281	Attawar V. Desika Char ..	Ag. 4th clerk, District Regr.'s office, Mysore
12	295	P. Krishna Rao	School Master, Chenya, Nagamangala Taluk
	341	Channasamudram S. Thatha Iyengar	Taluk Sheristadar, Krishnarajpete
14	385	Navalay Bhiranna	C/o Venkataramaniah, Regn. clerk, Tiptur
15	392	Tyamagundla Lakshminarayanappa .	C/o Kasivasi Surappa, Tiptur
16	157	Mysore Raghavendra Rao ...	Regn. Hd. Clerk, Dy. Comr.'s office, Chikmagalur
	211	Chittoor Lakshman Rao ..	Rev. Munshi, Dy. Comr.'s office, Hassan
	112	Tirumale V. Srinivasachar ...	Rev. Gumasta, Taluk office, Anekal
	252	Mutya Narasimhachar	Acct., Dist. Try., Kolar
	346	Yelandur Venkatachar ...	Temporary Maistry, Palace Divn., Mysore
	413	Kyatsandra Rama Rao .	English Asst. Master, Govt. A.-V. School, Chiknayakanhalli

2. The following is the list of failures in the above Examination.

Failed.				Absent.
17	170	219	352	4
70	174	289	359	72
81	185	324	398	153
154	196	342	406	222

No. 10813—*Mis.* 1640, *dated* 13*th January* 1903.

The following candidates have passed the Mysore Local Service Accounts Examination held in November 1902 :—

Order of merit.	Reg. No.	Name.	Designation.
1	51	Salem Lakshmana Rao ...	Accountant, Comptroller's office, Bangalore
2	212	Bhagavata L. Narasimhaiya ..	L. F. Hd. Clerk, Dy. Comr.'s office, Hassan
3	62	Apparamaiya Narasaiya ...	Accounts Clerk, P. W. Examiner's office, Bangalore
4	35	Mysore K. Krishnaswamy Iyengar...	Accountant, Comptroller's office, Bangalore
	63	Ammanambakaru Narasimhachari ...	Satyalayam, High Ground, Bangalore.
6	2	S. Anantharama Iyengar ..	Accountant, Forest Conservator's office, Bangalore
7	26	K. Joseph Pillai ...	Accountant, Comptroller's office, Bangalore
	197	Kolar Subba Rao ...	Clerk, Dist. Treasury, Chitaldrug
	232	Yelandur Venkata Rao ...	Do Hassan
10	18	S. V. Gourisankaran ..	Accountant, Comptroller's office, Bangalore

2. The following is a list if failures in the above Examination :—

Failed.					Absent.	
7	69	123	173	236	115	248
12	77	128	177	245	181	268
36	93	141	179	253	218	344
43	106	142	205	260	223	

No. 10816—*Mis.* 1643, *dated* 13*th January* 1903.

The following candidates have passed the Mysore Local Service Revenue Examination held in November 1902 :—

Order of merit.	Register No.	Name.	Designation or address.
		First Class.	
1	21	Malur Gundappa ...	3rd Asst. Observer, Central Observatory, Bangalore.
2	103	Gattihalli Seshagiri Rao ...	Head Clerk, office of the Inspector General of Prisons, Bangalore.
		Second Class.	
Reg. No.			
22		M. Gundappa ...	Hospital Assistant, Malvalli
40		Tirumali Krishnappa ...	Asst. Master, Govt. A.-V. School, Magadi
46		C. S. Kuppuswamy Iyengar ...	Personal Asst. to the 2nd Councillor, Bangalore
48		Kunigal Lakshmaiya ...	Head Munshi, Taluk office, Magadi
59		Kasi Nagesa Sastri ...	Proof Reader, Mysore Archl. office, Bangalore
66		Nuggihalli Narasimha Iyengar ...	Accountant, Excise Comr's office, Bangalore
72		B. Padmaraja Pandit ...	Kannada Writer, Mysore Archl. office, Bangalore
76		W. Raghava Char ..	Clerk, Dewan's office, Bangalore
86		Tirumalai Ramachandra Rao ...	Landholder, Tirumalai, Magadi Taluk
91		Honnavalli Ramaswami ...	No. 34, Ulsoorpete, Bangalore
98		M. K. Rangaswami Sastri ...	Judicial Gumasta, Taluk office, Magadi
104		Dodballapur Seshagiri Sastriyar ...	No. 102, Balepete, Bangalore
110		Dodballapur Sitaramaiya ..	Do
122		Subba Rao Ranibennur Sivaji Naik ...	Huzur Karkun, Revenue Survey Supt.'s office, Bangalore
140		Pannapalli N. Venkata Raghava Iyengar.	Asst. Master, A.-V. School, Sarjapur, Anekal Taluk
144		Hospete Venkata Subba Rao ...	C/o H. Subba Rao, 1st Grade Pleader, Chikballapur
146		Betamangalam Venkoba Rao ...	Probationary Asst. Comr., Bangalore
167		Tadpatri Bhimasenachar ...	Dy. Gumasta, Taluk office, Challakere
169		Bungalow R. Chaudaiya ...	C/o C. N. Ramaswamaiya, Rev. Acct. Dy. Comr.'s office, Chitaldrug
183		B. Ramaswamiah Ramachandra Rao ...	C/o C. N. Ramaswamiah, Rev. Acctt. Dy. Comr.'s office, Chitaldrug
209		Kattipur Keshava Rao ...	C/o M. Ramanna, Asst. Master, A.-V. School, Saklespur.
224		Hassan Sitaramaiya ...	Asst. Master, Govt. High School, Hassan
230		Salagame Subbaraya ...	Asst. Record-Keeper, Dy. Comr.'s office, Hassan
241		Hadya Dasappa ...	Probationary Asst. Comr., Kolar.
286		Tandur Gopala Iyengar ...	Writer, Maharaja's Sanskrit College, Mysore
294		Mysore K. Krishna Rao ...	No. 1672-1992, Krishnavilas Agrahar, Mysore
300		Orvakal Malhari Rao ...	No. 2928, Halladakeri, Mysore
313		Devarayasamudram Rama Iyer ...	C/o K. Parameswara Iyer, Dewan's Road, Mysore
338		Nanjangud S. Subba Rao ..	C/o Srikanta Rao, Police Jamadar, Nagamangala
348		M. Venkata Subba Rao ...	English Asst. Master, A.-V. School, Malvalli.
391		Davangere Krishna Rao ...	C/o C. Krishna Rao, Hd. Master, High School, Tumkur.
393		Sagar K. Linganna ...	C/o Mr. P. R. Venkata Subbaiya, pensioned Amildar, Tumkur
396		Gubbi Solur Murigaradhya ...	Fort, Gubbi
402		V. Narasimha Murti ...	English Asst. Master, A.-V. School, Kunigal
404		Kyatsandra Narasinga Rao ...	Revenue Asst. Record-keeper, Dy. Comr.'s office, Tumkur.
407		T. K. Narayanaswami Iyengar ...	Gumasta, District Treasury, Tumkur
411		Ratnam Rama Iyengar ...	Asst. Master, A.-V. School, Kunigal
417		Chilugondanahalli Sitarama Rao ...	English Asst. Master, Turuvekere

No. 10814—*Mis.* 1641, *dated* 13*th January* 1903.

The following candidates have passed the Mysore Local Service Forests Examination held in November 1902 :—

Order of merit.	Reg. No.	Name.	Designation.
1	214	Kasaba T. Puttanna ...	Forest Range office, Hassan
2	377	Kavi Venkanna ..	Forester, Range office, Sorab
3	189	Santebennur Rama Rao ..	Clerk, Forest Settlement office, Chitaldrug
4	229	N. K. Subba Rao .	Clerk, Dist. Forest office, Hassan
5	82	Catamkere Ramachandra Rao ...	Work Inspector, Bangalore Taluk
6	355	Tanjore Hari Rao ...	Hd. Munshi, Dist. Forest office, Shimoga

2. The following is the list of failures in the above Examination :—

Failed.			Absent.		
136	205	233	20	365	382

No. 10817—*Mis.* 1644, *dated* 13*th January* 1903.

The following candidates have passed the Mysore Local Service Criminal Examination held in November 1902 :—

Order of merit.	Register No.	Name.	Designation or address.
		First Class.	
1	47	Chimasanahalli Lakshmaiya ...	No. 34, Patrappa's street, Bangalore
2	91	Honnavalli Ramaswami ...	No. 34, Ulsoorpete, Bangalore
3	367	A. V. Seshadri Iyengar ...	Revenue Gumasta, Nagar Taluk office, Kallurkatte
4	146	Betamangalam Venkoba Rao ...	Probationary Assistant Commissioner, Bangalore
5	183	B. Ramaswamiah Ramachandra Rao	C/o C. N. Ramaswamiah, Revenue Acctt. Deputy Commissioner's office, Chitaldrug.
		Second Class.	
Reg. No.			
14		Archibald James Donne ...	Excise Inspector, Chikballapur Range
46		C. S. Kuppaswami Iyengar ...	Personal Assistant to the 2nd Councillor, Bangalore
133		Mayasandra Varadaiya ...	First Clerk, Mysore Geological Dept., Bangalore
152		Mahomed Zahiruddin Meccai ...	Ag. Asst. Supdt. of Police, on leave at Bangalore
155		Nuggihalli L. Narasimha Iyengar ...	Excise Hd. Clerk, Dy. Comr.'s office, Chikmagalur
234		Bangalore Venkataramiah ..	C/o H. Venkatasubbiah, Judicial Head Munshi, Dy. Commissioner's office, Hassan
237		Tarikere Abdul Rasool ...	L. F. Clerk, Deputy Commissioner's office, Kolar
279		Belikere Channaraja Urs ...	Sub-Registrar, Mysore Taluk, Mysore
299		Basava Lingiah ...	Sub-Registrar, Gundlupet
300		Orvakal Malhari Rao . ..	No. 2928, Halladakeri, Mysore
302		Chyatnahalli Narasimhaiah ..	C/o The Registration Clerk, Heggaddevankote
328		Kothagalam Srinivasa Iyengar ...	C/o Seshadri Iyengar, City Sub-Registrar, Bangalore
340		T. Swaminatha Sastri ...	Sub-Registrar, T. Narsipur
369		Harakere Shama Iyer ...	Hd. Master, A.-V. School, Tirthahalli
419		Belvadi N. Srikantaiah ...	Overseer, D. P. W., Pavagada
428		Sathanur Venkatarama Rao ...	Clerk, Executive Engineer's office, Tumkur

No. R. 2786, *dated* 12*th January* 1903.

Under Section 6 of the Land Acquisition Regulation, No. VII of 1894, it is hereby declared that the undermentioned land is required for a public purpose, *i. e.*, for the diversion of railway road, and the Deputy Commissioner, Kolar District, is authorized, under Section 7 of the aforesaid Regulation, to take order for the acquisition of the land :—

District—Kolar.
Taluk—Bowringpet,
Hobli— Do
Village— Do
Name of khatedar—Seshachala Mudaliar
Survey No.—67.

Area required—Out of 6 acres and 16 guntas, 5 guntas required.
Boundaries—
North—Part of Survey No. 67.
East— Do
South—Survey No. 79.
West—Part of Survey No. 67.

The Petition Box kept at the Dewan's Office, Bangalore, will be cleared at 12 noon every day by the Secretary to Government, General and Revenue Departments, and, in his absence from Bangalore, by the Deputy Secretary.

By Order,
L. ANANTASAMI RAO,
for *Secy. to Govt., Gen. & Rev. Depts.*

FOREST.

No. 433—3984, *dated* 12*th January* 1903.

In modification of para 2 of Notification No. 922—4862, dated the 19th June 1902, the Government of His Highness the Maharaja of Mysore are pleased to appoint the Officer in charge of the Sagar Sub-Division for the time being to be the Settlement Officer in respect of the proposed Jog Forest in the Sagar Taluk.

By Order,
M. MUTTANNAH,
Offg. Secy. to Govt., Forest Dept.

PUBLIC WORKS.

No. 24—53, *dated* 10*th January* 1903.

The following extract from the *Gazette of India* dated 27th December 1902, is republished for information :—

PUBLIC WORKS DEPARTMENT.
RAILWAYS.
Notification, dated Calcutta, the 20*th December* 1902.

No. 484.—The Governor-General in Council is pleased to order the following promotions in the Superintending Engineer Classes attached to State Railways, with effect from the dates specified :—

Name.	From	To	Nature of promotion.	With effect from
*	*	*	*	*
McHutchin, W. ...	Executive Engineer, 1st Grade, Supernumerary.	Suptg. Engineer, 2nd Class, Supernumerary.	Temporary.	From date of *return* from leave.

By Order,
W. S. TRAILL, CAPT., R.E.,
Under-Secy. to Govt., P. W. Dept.

The Mysore Gazette.

Vol. XXXVIII.] Published by Authority. [No. 3.

BANGALORE, THURSDAY, JANUARY 22, 1903.

CONTENTS.

PART I.—Notifications by the Government of Mysore.

PART II.—Notifications by the Government of India; Resident in Mysore; Chief Judge; Survey and Inam Superintendent; Comptroller; Chief Engineer; Mysore State Railway; Amrut Mahal Department; Inspector General of Registration; Senior Surgeon; District and Sessions Judges; Sub-Judges; Deputy Commissioners of Districts; Forest Officers; Presidents, Bangalore and Mysore City Municipalities; Season Reports; Mortuary and Meteorological Statements; Postal Notices; Civil and Military Station Notifications, &c.

PART III.—Legislative Measures and Rules thereunder.

PART IV.—Official Papers.

☞ Separate paging is given to the Parts in order that they may be filed as distinct compilations.

PART I.

NOTIFICATIONS BY THE GOVERNMENT OF MYSORE

GENERAL AND REVENUE.

No. 10502— *L. B.* (*P*). 504, *dated* 31*st December* 1902.

In exercise of the powers vested in them under Section 2, Sub-Section 1, of the Epidemic Diseases Regulation, No. II of 1897, the Government of His Highness the Maharaja of Mysore are pleased to prohibit persons from infected areas from attending the undermentioned jatras and festivals at the places and on the dates specified against each :—

District.	Taluk.	Name of the jatra or festival.	Place where jatra or festival is held.	Date. From	Date. To
Mysore ..	T. Narsipur ...	Tripurasundarammanavara jatra.	Mugur ...	12-1-03	20-1-03
	Gundlupet ...	Venkataramanaswami Utsava.	Venkataramanaswamibetta.	13-1-03	
	Seringapatam ...	Sankranti Utsava ...	Seringapatam ...	15-1 03	
	Hunsur ...	Anjaneyaswami Utsava	Doddahebburu ...	14-1-03	16-1-03
	Yelandur ...	Sankranti Rathotsava ...	Biligiri Rangaswami betta.	14-1-03	18-1-03
	Yedatore ...	Sri Rama Devara Rathotsava.	Chunchankatte ...	14-1-03	13-2-03
	Nanjangud ...	1. Andakasura Samhara	Nanjangud ...	3-1-03	12-1-03
		2. Kotarotsava ...	Do ...	4-1-03	12-1-03
		3. Pournavami Rathotsava.	Do ...	13-1-03	
Bangalore..	Nelamangala ...	Sankramanotsava of Sri Gangadhareswara.	Sivagange ...	12-1-03	19-1-03
	Dodballapur ...	Ghati Subramanyaswamy Rathotsavam.	Subramanya Ghati...	6-1-03	15-1-03

No. 10481—*L. B.* (*P.*) 499, *dated 27th December* 1902.

It is hereby notified for general information that Burginahatti, a hamlet attached to the town of Chitaldrug in the Chitaldrug District, will be deemed to be an infected area for the purposes of the Regulation issued with Notifications Nos. 9383—Mis. F. 21-96 and 9384—Mis. F. 21-96, dated the 10th February 1898, under the Epidemic Diseases Regulation.

No. 10928—*L. B. (P.)* 519, *dated 20th January* 1903.

It is hereby notified for general information that the Government of India have prohibited the issue of tickets to persons from infected areas, including the Mysore State, intending to attend the festivals noted below :—

Name of jatra or festival.	Place.	Taluk.	District.	Dates on which and Stations to which tickets are not sold.			Authority.
				From	To	Stations	
Masi new moon festival.	Tiruvallur ...	...	Chengleput..	20—2—03	28—2—03	Tinnanur, Seevapet road, Tiruvallur, Kadambattur, Manur, Chinnammapet on the Madras Railway.	1st Assistant Resident's endorsement No. 10 P., dated the 14th January 1903.
Magh-Mela ...	Allahabad ...	...	Allahabad of the United Provinces.	During the months of January and February 1903.		Allahabad, Naini, Karchana, Jasra and Bamhrauli on the East Indian Railway.	1st Assistant Resident's endorsement No. 6 P., dated the 14th January 1903.
Taipusam festival and cattle fair.	Kazhugumalai ...	Ottapidarm..	Tinnevally..	24—1—03	23—2—03	Kalligudi, Virudapatti, Tulukkapatti, Lattur, Kovilpatti and Kumarapuram on the South Indian Railway.*	1st Assistant Resident's endorsement No. 14 P., dated the 14th January 1903. *Issue of tickets is prohibited by the Madras Government as also the attendance of persons at the festival.

No. 10931—*L. B. (P.)* 521, *dated 20th January* 1903.

In exercise of the powers vested in them under Section, 2, Sub-Section 1, of the Epidemic Diseases Regulation, 2 of 1897, the Government of His Highness the Maharaja of Mysore are pleased to prohibit persons from infected areas from attending the undermentioned jatras, etc. :—

Taluk.	Name of jatra, etc.	Where held.	Date from	Date to
T. Narsipur ...	Mallikarjuna Rathotsava ..	Mudakadori ..	6-2-03	20-2-03
Malvaili ...	Pattadammana Jatra ..	Dodda Arsinakere	6-2-03	8-2-03
French Rocks ...	Ramadevara Rathotsava ..	Kyatanahalli ..	7-2-03	9-2-03
Seringapatam ..	Rathasaptami do ..	Seringapatam ...	4-2-03	
Do ...	Rathotsava ..	Karighatta .	14-2-03	
Do ...	Uras .	Ganjam ..	26-2-03	
Hunsur ...	Sri Mallikarjunaswami Rathotsava.	Bettadapura ...	12-2-03	14-2-03
Krishnarajpete ...	Lakshminarasimhaswami Rathotsava.	Akkihebbal .	12-2-03	14-2-03
Do ...	Venkataramanaswami Rathotsava.	Hemagiri etta .	4-2-03	6-2-03
Do ...	Beeradevara Jatra ..	Kodagahalli ...	25-2-03	26-2-03
Yedatore ...	Sri Arakeswaraswami Rathotsava.	Yedatore ..	15-2-03	
Do ...	Durgaparameswari Rathotsava.	Hampapura ..	25-2-03	
Nagamangala ...	Somanahalli Ammanakatte Jatra.	Somanahalli ..	February 1903	
Nanjangud ...	Rathasaptami Katte Rathotsava.	Nanjangud ..	4-2-03	
Do ...	Pournomi Rathotsava .	Do ..	11-2-03	
Do ..	Vyasapuja ..	Do ..	12-2-03	
Do ..	Mahasivaratre ..	Do ..	25-2-03	
	Kolar District.			
Sidlaghatta ..	Sri Venkataramanaswami Rathotsava.	Talakayalbetta ..	12-2-03	19-2-03

No. 133—*Camp, dated Delhi,* 10*th*—16*th January* 1903.

Mr. B. K. Venkatavaradaiengar, Deputy Commissioner on special duty, will, on completion of such duty, revert as Deputy Commissioner and District Magistrate, Mysore District.

Mr. H. Ramanujaiengar, Offg. Deputy Commissioner, Mysore District, will, on relief, be transferred to the Chitaldrug District.

Mr. H. Ramanujaiengar is confirmed as Deputy Commissioner, in place of Mr. B. G. Krishna Iyengar, deceased.

No. 10871—*Mis.* 1652, *dated* 17*th January* 1903.

Under Article 188 of the Mysore Service Regulations, Mr. T. V. Armugam Mudaliar, Civil Surgeon and Resident Medical Officer, Victoria Hospital, Bangalore, was on privilege leave of absence for six days, with effect from the afternoon of the 10th December 1902.

No. 10935—*Mis.* 1689, *dated* 21*st January* 1903.

Under Article 188 of the Mysore Service Regulations, Mr. H. Ramaiya, Assistant Secretary to the Government of Mysore, is granted privilege leave of absence for one month from the 13th instant.

No. R. 2803—*R. F.* 45-1902, *dated* 16*th January* 1903.

Under Article 188 of the Mysore Service Regulations, Mr. T. K. Lakshmana Iyer, Acting Amildar of the Shimoga Taluk, Shimoga District, is granted privilege leave of absence for fifteen days, with effect from the 18th of January 1903 or such other date as he may avail himself of the same.

The Sheristadar of the Shimoga Taluk will, in addition to his own duties, be in charge of the Taluk during the absence of the Amildar on leave.

No. R. 2825—*R. F.* 38-1902, *dated* 19*th January* 1903.

In continuation of Notification No. R. 1976, dated 6th November 1902, and under Section 236 of the Mysore Land Revenue Code (Regulation IV of 1888), the Government of His Highness the Maharaja are pleased to authorize the extension of the provisions of Chapters VIII to X of the said Code to the following village :—

TUMKUR DISTRICT.

Taluk.	*Village.*
Tumkur	Gargadguppe.

No. R. 2829—*R. F.* 38-1902, *dated* 19*th January* 1903.

Under Section 236 of the Mysore Land Revenue Code, Regulation IV of 1888, the Government of His Highness the Maharaja are pleased to authorize the extension of the provisions of Chapters VIII to X of the said Code to the Jodi Melanhalli village, Kasba Hobli, Belur Taluk.

No. R. 2833—*R. F.* 38-1902, *dated* 19*th January* 1903.

Under Section 236 of the Mysore Land Revenue Code, the Government of His Highness the Maharaja of Mysore are pleased to authorize the extension of the provisions of Chapters VIII to X of the Code to the Jodi villages of Javalli and Settihalli, Shimoga Taluk.

No. R. 2837—*R.F.* 38-1902, *dated* 19*th January* 1903.

Under Section 236 of the Mysore Land Revenue Code, the Government of His Highness the Maharaja of Mysore are pleased to authorize the extension of the provisions of Chapters VIII to X of the Code to the Jodi village of Bomsandra in the Hoskote Taluk.

No. R. 2855, *dated* 21*st January* 1903.

Mr. F. E. C. Carr, Deputy Commissioner, Kolar District, handed over, and Mr. Syed Amir Hassan, Senior Assistant Commissioner in charge of the Chikballapur Sub-Division, received, charge of the Kolar District on the afternoon of 23rd December 1902.

No. R. 2858, *dated* 21*st January* 1903.

ERRATUM.

For "*Sivapura,*" Tagare Hobli, Belur Taluk, occurring in Government Notification No. R. 2630, dated 11th December 1902, authorizing the extension of the provisions of Chapters VIII to X of the Land Revenue Code to certain Inam villages of the Sri Sringeri Mutt, read "*Surapura.*"

The Petition Box kept at the Dewan's Office, Bangalore, will be cleared at 12 noon every day by the Secretary to Government, General and Revenue Departments, and, in his absence from Bangalore, by the Deputy Secretary.

By Order,
L. ANANTASAMI RAO,
for *Secy. to Govt., Gen. & Rev. Depts.*

PUBLIC WORKS.

No. 42—194, *dated 19th January* 1903.

The following *sub pro tem* promotions are ordered in the Engineer Establishment of the Mysore Public Works Department, Local, with effect from the 1st November 1902:—

No.	Name.	Present class.	Class to which promoted.	Nature of promotion.	Remarks.
1	Mr. A. S. Nagavkar, L.C.E.	Exec. Engr., 1st class, and Offg. Suptg. Engineer.	Suptg. Engineer.	*Sub pro tem* ...	*Vice* Captain A. J. deLotbiniere, R. E., on deputation.
2	,, D. Sitaram Rao ...	Exec. Engr., 3rd class (Per.) and 2nd class, tempy. rank.	Exec. Enger., 1st class	Do	
3	,, C. A. Mahadeva Sastry, B. A., B.C.E., A.C.E. ..	Exec. Engr., 4th class (Per.) and 3rd class, tempy. rank.	Exec. Engr., 2nd class	Do	
4	,, D. Ranga Rao ...	Asst. Engr., 1st. class (Per.) and Exec Engr., 4th class, tempy. rank.	Exec. Engr., 3rd class	Do	
5	,, B. Subba Rao, L.C.E. ...	Asst. Engr., 1st class (Per.)	Exec. Engr., 4th class	Do	
6	,, V. Aiyasawmy Iyer B. A., B.C.E., A.C.E. ...	Asst. Engr., 2nd class (Per.)	Asst. Engr., 1st class	Do	
7	,, K. Popatbhai Dhungarshi, L.C.E. ...	Asst. Engr., 3rd class (Per.)	Asst. Engr., 2nd class	Do	
8	,, Kongathi Ponnappa, L.C.E. ...	Sub-Asst. Engr, 1st class (Per)	Asst. Engr., 3rd class	Do	
9	,, T. S. Raghavachar, L.C.E. ...	Sub-Asst. Engr., 2nd class (Per.)	Sub-Asst. Engineer, 1st class.	Do	
10	,, Y. Aswathanarayana Rao, B.A. & B.E. ...	Sub-Asst., Engr., 3rd class (Per.)	Sub-Asst. Engineer, 2nd class.	Do	

By Order,
W. McHUTCHIN,
Secy. to Govt., P. W. Dept.

FOREST.

No. 454—4277, *dated 20th*—21*st January* 1903.

Under Article 188 of the Mysore Service Regulations, Mr. M. Venkatnarnappa, Deputy Conservator of Forests, Kolar District, has been granted privilege leave of absence for one month, with effect from the 16th January 1903, Mr. G. E. Ricketts, Head-Quarter Assistant to the Conservator of Forests, will be in charge of the Kolar District Forest office, in addition to his own duties, during the absence of Mr. Venkatnarnappa on leave or until further orders.

By Order,
G. E. RICKETTS,
for *Offg. Secy. to Govt., Forest Dept.*

MYSORE STATE RAILWAY.

No. 332 *dated* 19*th January* 1903.

The following resolution of the Government of India and its accompaniments are republished for information.

By Order,
W. S. TRAILL, CAPT., R.E.,
for *Secy. for Railways, Govt. of Mysore.*

[*Heads of Departments.*]

Circular No. VII Railway.

GOVERNMENT OF INDIA.

PUBLIC WORKS DEPARTMENT.

Railway Traffic.

Calcutta, the 23rd December 1902.

Risk Note, Form G.

READ—

Section 72 of the Indian Railways Act, 1890 (IX of 1890).
Government of India Circular No. I Railway, dated the 9th March 1898.

RESOLUTION.

With Government of India Circular No. I Railway, dated the 9th March 1898, was promulgated a Risk Note, Form D, to be used when the sender elects to despatch at a "special reduced" or "owner's risk" rate dangerous, explosive or combustible articles for which an

alternative "ordinary" or "railway risk" rate is quoted by railway administrations. Consignors using that risk note are obliged to execute a separate note in the prescribed form for each consignment despatched by them.

2. To obviate the inconvenience thus experienced by regular consignors, and to assist the trade generally, it has been suggested that an additional Risk Note, Form G, should be introduced for use as an alternative to Form D to cover frequent despatches of dangerous, explosive, or combustible articles booked at owner's risk.

3. The Governor General in Council is accordingly pleased to approve, under Section 72 (2) (*b*) of the Indian Railways Act, 1890 (IX of 1890), of the use of the enclosed form, with effect from the 1st February 1903, by railway administrations working railways to which the said Act applies.

4. In the case of railways to which Local Acts similar in scope to the Indian Railways Act, 1890 (IX of 1890), are applicable, the Governor General in Council is also pleased to approve of the use of the form from the same date, so far as his approval may be necessary under such Local Acts.

ORDER.—Ordered that a copy of this resolution, and of its enclosure, be communicated to the Local Governments and Administrations and to the Officers marginally noted, for information and guidance; also to the Governments of the United Provinces of *Agra and Oudh*, and the Punjab, the Honourable the Chief Commissioner of the Central Provinces, the Honourable the Agent to the Governor General in Baluchistan, the Honourable the Agent to the Governor General and Chief Commissioner of the North-West Frontier Province, the Accountant General, Public Works Department, and to the Foreign Department, for information. Further, that this resolution and the accompanying form be published under a notification in Part I of the *Gazette of India*, and that it be reproduced in the Local Government *Gazettes*.

The Governments of Madras, Bombay, Bengal and Burma.
The Honourable the Chief Commissioner of Assam.
The Honourable the Residents at Hyderabad, Mysore and Baroda.
The Honourable the Agents to the Governor General for Rajputana and Central India.
The Consulting Engineers to the Government of India for Railways, Calcutta, Lucknow and Assam.
The Managers, North Western, Oudh and Rohilkhand and Eastern Bengal (State) Railways.

By Order,

A. R. JACOBSON,
Offg. Under-Secy. to the Govt. of India.

Document accompanying.
Risk Note, Form G.

[Enclosure to the Government of India Circular No. VII Railway, dated the 23rd December 1902.

.....RAILWAY.

RISK NOTE, FORM G.

[Approved by the Governor General in Council under Section 72 (2) (b) of the Indian Railways Act, 1890 (IX of 1890).]

(To be used as an alternative to Risk Note, Form D, in the case of dangerous, explosive or combustible articles, for which an alternative "ordinary" or "risk acceptance" rate is quoted in the tariff, when the sender desires to enter into a general agreement instead of executing a separate Risk Note for each consignment.)

.....*Station.*

.....*190* .

Whereas all consignments of (*a*)..... .... for which the ..... railway administration quotes both owner's risk or special reduced rates and railway risk or ordinary rates are, (unless $\frac{\text{I}}{\text{we}}$ shall have entered into a special contract in relation to any particular consignment), despatched by $\frac{\text{me}}{\text{us}}$ at $\frac{\text{my}}{\text{our}}$ own risk and are charged for by the..... railway administration at special reduced or owner's risk rates, instead of at ordinary tariff or railway risk rates, $\frac{\text{I}}{\text{we}}$ the undersigned, in consideration of such consignments being charged for at the special reduced or owner's risk rates, do hereby agree and undertake

respectively, over whose railways or by or through whose transport agency or agencies the said consignments of (*a*) ..... may be carried in transit from ..... station to ..... station, harmless and free from all responsibility for any loss, destruction or deterioration of, or damage to, all or any such consignments from any cause whatever before, during and after transit over the said railway or other railway lines working in connection therewith, or by any other transport agency or agencies employed by them, respectively, for the carriage of the whole or any part of the said consignments.

$\frac{\text{I}}{\text{We}}$ further agree to accept responsibility for any consequences to the property of the aforesaid railway administration (s) and of their transport agents and carriers, or to the property of other persons that may be in the course of conveyance, which may be caused by the explosion of, or otherwise, by all or any of the said consignments, and that all risk and responsibility whether to the railway administration (s) or their transport agents and carriers, to their servants or to others, remain solely and entirely with $\frac{\text{me}}{\text{us}}$.

Witness.

(Signature) .....

(Address) .....

Signature of sender .....

(Address) .....

Witness.

Signature) .....

(Address) .....

(*a*) Here insert the commodity it is desired to carry at owner's risk.

N. B.—When this risk note is used locally, the portions referring to foreign railways must be scored out.

The above form is, for the convenience of the public, translated into the vernacular on the reverse, *but the form in English is the authoritative form*, and the railway administration accepts no responsibility for the correctness of the vernacular translation.

The Mysore Gazette.

Vol. XXXVIII.] Published by Authority. [No. 4.

BANGALORE, THURSDAY, JANUARY 29, 1903.

CONTENTS.

PART I.—Notifications by the Government of Mysore.

PART II.—Notifications by the Government of India; Resident in Mysore; Chief Judge; Survey and Inam Superintendent; Comptroller; Chief Engineer; Mysore State Railway; Amrut Mahal Department; Inspector General of Registration; Senior Surgeon; District and Sessions Judges; Sub-Judges; Deputy Commissioners of Districts; Forest Officers; Presidents, Bangalore and Mysore City Municipalities; Season Reports; Mortuary and Meteorological Statements; Postal Notices; Civil and Military Station Notifications, &c.

PART III.—Legislative Measures and Rules thereunder.

PART IV.—Official Papers.

☞ Separate paging is given to the Parts in order that they may be filed as distinct compilations.

PART I.

NOTIFICATIONS BY THE GOVERNMENT OF MYSORE.

GENERAL AND REVENUE.

No. 11148—*L. B. (P.)* 530, *dated 28th January* 1903.

It is hereby notified for general information that the Government of India have directed that the order prohibiting the despatch to the ports of embarkation of intending pilgrims who have not means for their maintenance and the voyage to Jeddah, should be observed during the present and all subsequent pilgrimage seasons.

No. 11160—*L. B. (P.)* 532, *dated 28th January* 1903.

In exercise of the powers vested in them under Section 2, Sub-Section 1, of the Epidemic Diseases Regulation, No. II of 1897, the Government of His Highness the Maharaja of Mysore are pleased to prohibit the attendance of persons from infected areas at the undermentioned jatras in the Tumkur District:—

Taluk.	Name of jatra or festival.	Where held.	Date from.	Date to.
Sira ...	Gunda Brahmeswara jatra ..	Patraikanhalli ...	2-2-03	14-2-03
Do ...	Sree Narasimhaswami car festival	Sibi ...	12-2-03	8-3-03
Pavagada ...	Venkavadhutara Parishe ..	Husseinpura ...	22-2-03	26-2-03
Tiptur ...	Sambreswara jatra ...	Keragodi ..	28-2-03	6-3-03
Kunigal ...	Huliyurammana jatra ...	Halivur ..	15-2-03	20-2-03
Koratagére Sub-Taluk.	Anjaneyaswami car festival ..	Kyamenahalli ..	4-2-03	11-2-03

No. 10931—*L. B. (P.)* 521, *dated 20th January* 1903.

In exercise of the powers vested in them under Section, 2, Sub-Section 1, of the Epidemic Diseases Regulation, 2 of 1897, the Government of His Highness the Maharaja of Mysore are pleased to prohibit persons from infected areas from attending the undermentioned jatras, etc.:—

Taluk.	Name of jatra, etc.	Where held.	Date from	Date to
T. Narsipur ...	Mallikarjuna Rathotsava ..	Mudakadori ..	6-2-03	20-2-03
Malvalli ...	Pattadammana Jatra ..	Dodda Arsinakere	6-2-03	8-2-03
French Rocks ...	Ramadevara Rathotsava ..	Kyatanahalli ..	7-2-03	9-2-03
Seringapatam ..	Rathasaptami do ..	Seringapatam ...	4-2-03	
Do ...	Rathotsava ..	Karighatta .	14-2-03	
Do ...	Uras .	Ganjam ..	26-2-03	
Hunsur ...	Sri Mallikarjunaswami Rathotsava.	Bettadapura	12-2-03	14-2-03
Krishnarajpete ...	Lakshminarasimhaswami Rathotsava.	Akkihebbal ..	12-2-03	14-2-03
Do ...	Venkataramanaswami Rathotsava.	Hemagiribetta .	4-2-03	6-2-03
Do ...	Beeradevara Jatra ..	Kodagahalli ...	25-2-03	26-2-03
Yedatore ...	Sri Arakeswaraswami Rathotsava.	Yedatore ..	15-2-03	
Do ...	Durgaparameswari Rathotsava.	Hampapura ..	25-2-03	
Nagamangala ...	Somanahalli Ammanakatte Jatra.	Somanahalli ..	February 1903	
Nanjangud ...	Rathasaptami Katte Rathotsava.	Nanjangud ...	4-2-03	
Do ...	Pournomi Rathotsava .	Do ...	11-2-03	
Do ..	Vyasapuja ..	Do ..	12-2-03	
Do ..	Mahasivaratre ..	Do ..	25-2-03	
	Kolar District.			
Sidlaghatta ..	Sri Venkataramanaswami Rathotsava.	Talakayalbetta ...	12-2-03	19-2-03

No. 11136—*Mis.* 1741, *dated 28th January* 1903.

2nd Class Hospital Assistant J. Gnanasigamony, in charge of the Local Fund Dispensary at Yedahalli in the Kadur District, having changed his name into J. Chinnaiya, the latter name will be used to indicate him in official records in future.

No. 11092—*G. F.* 160-92, *dated 27th January* 1903

The following Government of India, Home Department, Ecclesiastical, Notification No. 567, dated Calcutta, the 19th December 1902, making an addition to Rule XXIII, Part IV of the Ecclesiastical Rules published with Government Notification No. 1400—Mis. F. 160-92, dated the 28th July 1900, is published for information and guidance of officers concerned:—

No. 567

GOVERNMENT OF INDIA.

HOME DEPARTMENT.

Ecclesiastical.

Calcutta, the 19th December 1902.

Notification.

The following addition is made to Rule XXIII, Part IV of the Ecclesiastical Rules published with the Home Department Notification No. 178, dated the 21st May 1897:—

> Local Governments and Administrations may, however, sanction expenditure for small additions and alterations to existing churches which are the property of Government, up to Rs. 1,500 in each case, irrespective of the question whether the original grants for the construction of the churches were within or in excess of the limits prescribed in the rules.

By Order,

(Sd.) H. M. RISLEY,

Offg. Secy. to the Government of India.

No. 10965—*Ed.* 260, *dated 22nd January* 1903.

Under Article 188 of the Mysore Service Regulations, Mr. T. R. Venkataswamy Nayudu, Assistant to the Inspector General of Education, was granted privilege leave of absence for four days, with effect from 20th December 1902.

28

No. 11028—*Mis.* 1720, *dated 24th January* 1903.

Under Article 188 of the Mysore Service Regulations, Mr. R. Narasimhachar, M.A., Assistant to the Director of Archæological Researches in Mysore, is granted privilege leave of absence for fifteen days from the 9th January 1903.

No. R. 2871—*R.F.* 55-96, *dated 22nd January* 1903.

Mr. V. Krishna Rao, Amildar of the Mysore Taluk, having availed himself of the one month and five days' privilege leave granted to him in Notifications Nos. R. 1560—R. F. 55-96 and R. 2267—R. F. 55-96, dated 16th October and 20th November 1902, respectively, on the forenoon of the 18th September 1902 and returned to duty on the forenoon of the 22nd October 1902, the unexpired portion of the leave is hereby cancelled.

No. R. 2906, *dated 26th January* 1903.

In continuation of Notification No. 37, dated Camp Mysore, 8th August 1902, and in elucidation of the terms thereof, it is hereby notified for general information that His Highness the Maharaja of Mysore is pleased to direct, under Section 4 of the Land Revenue Code, that the Revenue Commissioner shall exercise all powers or duties of appeal, superintendence and control, subject to the further control of Government, as have not been excluded from his jurisdiction in the abovementioned Notification, over all the Revenue Officers subordinate to him except the Superintendent of Revenue Survey and Inam Settlements.

The Petition Box kept at the Dewan's Office, Bangalore, will be cleared at 12 noon every day by the Secretary to Government, General and Revenue Departments, and, in his absence from Bangalere, by the Deputy Secretary.

By Order,
L. ANANTASAMI RAO,
for *Secy. to Govt., Gen. & Rev. Depts.*

PUBLIC WORKS.

No. 50—311, *dated 24th January* 1903.

In supersession of this office Notification No. 1314—6802, dated 24th November 1902, Mr. B. Garudacharya, Sub-Assistant Engineer, attached to the Shimoga Division, is granted privilege leave of absence for two weeks, with effect from the 26th instant, or date of availing himself of the same.

No. 54—352, *dated 27th January* 1903.

The privilege leave of absence for one month granted to Mr. W. G. Miller, Mechanical Engineer, attached to the Marikanave Division, in this office Notification No. 1354—6947, dated 28th November 1902, is hereby extended by eight days.

No. 59—368, *dated 27th January* 1903.

Mr. B. Nanjundaradyar, Sub-Assistant Engineer, attached to the Chitaldrug Division, is granted privilege leave of absence for fourteen days, with effect from the date he avails himself of the same.

By Order,
W. MCHUTCHIN,
Secy. to Govt., P. W. Dept.

MILITARY.

No. 1571—4, *dated 27th January* 1903.

With reference to Notification No. 362, dated 24th August 1901, anent the designation of the Superintendent of the Mysore Military Stores, Government, while retaining the designation of the appointment, note for information that Mr. Tate has been given the rank and status of Assistant Commissioner, and should be addressed as such.

By Order,
R. G. JONES, *Lt.-Col.*,
Military Assistant.

MYSORE STATE RAILWAY.

No. 332, *dated* 19*th January* 1903.

The following resolution of the Government of India and its accompaniments are republished for information.

By Order,

W. S. TRAILL, CAPT., R.E.,
for *Secy. for Railways, Govt. of Mysore.*

[*Heads of Departments.*]

Circular No. VII Railway.

GOVERNMENT OF INDIA.

PUBLIC WORKS DEPARTMENT.

Railway Traffic.

Calcutta, the 23rd December 1902.

Risk Note, Form G.

READ—

Section 72 of the Indian Railways Act, 1890 (IX of 1890).
Government of India Circular No. I Railway, dated the 9th March 1898.

RESOLUTION.

With Government of India Circular No. I Railway, dated the 9th March 1898, was promulgated a Risk Note, Form D, to be used when the sender elects to despatch at a "special reduced" or "owner's risk" rate, dangerous, explosive or combustible articles for which an alternative "ordinary" or "railway risk" rate is quoted by railway administrations. Consignors using that risk note are obliged to execute a separate note in the prescribed form for each consignment despatched by them.

2. To obviate the inconvenience thus experienced by regular consignors, and to assist the trade generally, it has been suggested that an additional Risk Note, Form G, should be introduced for use as an alternative to Form D to cover frequent despatches of dangerous, explosive, or combustible articles booked at owner's risk.

3. The Governor General in Council is accordingly pleased to approve, under Section 72 (2) (*b*) of the Indian Railways Act, 1890 (IX of 1890), of the use of the enclosed form, with effect from the 1st February 1903, by railway administrations working railways to which the said Act applies.

4. In the case of railways to which Local Acts similar in scope to the Indian Railways Act, 1890 (IX of 1890), are applicable, the Governor General in Council is also pleased to approve of the use of the form from the same date, so far as his approval may be necessary under such Local Acts.

ORDER.—Ordered that a copy of this resolution, and of its enclosure, be communicated to the Local Governments and Administrations and to the Officers marginally noted, for information and guidance; also to the Governments of the United Provinces of Agra and Oudh, and the Punjab, the Honourable the Chief Commissioner of the Central Provinces, the Honourable the Agent to the Governor General in Baluchistan, the Honourable the Agent to the Governor General and Chief Commissioner of the North-West Frontier Province, the Accountant General, Public Works Department, and to the Foreign Department, for information. Further, that this resolution and the accompanying form be published under a notification in Part I of the *Gazette of India*, and that it be reproduced in the Local Government *Gazettes*.

The Governments of Madras, Bombay, Bengal and Burma.
The Honourable the Chief Commissioner of Assam.
The Honourable the Residents at Hyderabad, Mysore and Baroda.
The Honourable the Agents to the Governor General for Rajputana and Central India.
The Consulting Engineers to the Government of India for Railways, Calcutta, Lucknow and Assam.
The Managers, North Western, Oudh and Rohilkhand and Eastern Bengal (State) Railways.

By Order,

A. R. JACOBSON,
Offg. Under-Secy. to the Govt. of India.

Document accompanying.
Risk Note, Form G.

7.2.03

204

Reloudur
Tephuridars off
Mysore

The Mysore Gazette.

Vol. XXXVIII.] Published by Authority. [No. 5.

BANGALORE, THURSDAY, FEBRUARY 5, 1903.

CONTENTS.

PART I.—Notifications by the Government of Mysore.

PART II.—Notifications by the Government of India; Resident in Mysore; Chief Judge; Survey and Inam Superintendent; Comptroller; Chief Engineer; Mysore State Railway; Amrut Mahal Department; Inspector General of Registration; Senior Surgeon; District and Sessions Judges; Sub-Judges; Deputy Commissioners of Districts; Forest Officers; Presidents, Bangalore and Mysore City Municipalities; Season Reports; Mortuary and Meteorological Statements; Postal Notices; Civil and Military Station Notifications, &c.

PART III.—Legislative Measures and Rules thereunder.

PART IV.—Official Papers.

☞ Separate paging is given to the Parts in order that they may be filed as distinct compilations.

PART I.

NOTIFICATIONS BY THE GOVERNMENT OF MYSORE.

GENERAL AND REVENUE.

No. 11160—*L. B. (P.)* 532, *dated 28th January* 1903.

In exercise of the powers vested in them under Section 2, Sub-Section 1, of the Epidemic Diseases Regulation, No. II of 1897, the Government of His Highness the Maharaja of Mysore are pleased to prohibit the attendance of persons from infected areas at the undermentioned jatras in the Tumkur District:—

Taluk.	Name of jatra or festival.	Where held.	Date from.	Date to.
Sira ...	Gunda Brahmeswara jatra ..	Patraikanhalli ...	2-2-03	14-2-03
Do ...	Sree Narasimhaswami car festival	Sibi ...	12-2-03	8-3-03
Pavagada ...	Venkavadhutara Parishe ..	Husseinpura ...	22-2-03	26-2-03
Tiptur ...	Sambreswara jatra ...	Keragodi ..	28-2-03	6-3-03
Kunigal ...	Huliyurammana jatra ...	Halivur ..	15-2-03	20-2-03
Koratagere Sub-Taluk.	Anjaneyaswami car festival ..	Kyamenahalli ..	4-2-03	11-2-03

No. 11277—*L. B.* (*P.*) 543, *dated 2nd February* 1903.

It is hereby notified for general information that attendance of persons from infected areas, at the Fairs and Festivals noted below, has been prohibited by the Madras Government:—

Name of Jatra.	Place.	Taluk.	District.	Date. From	Date. To	Authority.
Karnikam festival ...	Mailar ...	Hadagalli ...	Bellary ...	1—2—03	25—2—03	1st Assistant Resident's endorsement No. 80—P., dated the 30th January 1903.
Mahasivaratri festival ...	Mahanandi ...	Nandyal ...	Kurnool ...	20—2—03	28—2—03	Do No 84—P., dated the 30th January 1903.
Do ...	Kandimallayapalle.	Badvel ..	Cuddapah ..	20—2—03	27—2—03	Do No. 82—P., dated the 30th January 1903.
Do ...	Onkaram ...	Nandyal ...	Kurnool ...	20—2—03	28—2—03	Do No. 78—P., dated the 30th January 1903.

No. 11278—*L. B. (P.)* 544, *dated 2nd February* 1903.

In exercise of the powers vested in them under Section 2, Sub-Section 1, of the Epidemic Diseases Regulation, No. II of 1897, the Government of His Highness the Maharaja of Mysore are pleased to prohibit the attendance of persons from infected areas at the undermentioned jatras in the Hassan and Kolar Districts:—

Taluk.	Name of jatra or festival.	Where held.	Date from	Date to
		Kolar District.		
Mulbagal ..	Sree Rama Lingaswami jatra...	Avani ...	25-2-03	6-3-03
		Hassan District.		
Hole-Narsipur ...	Sree Lakshmi Venkataramana-swami car festival.	Mavinakere ...	10-2-03	12-2-03
Do ...	Sree Neelakanteswaraswami car festival.	Hole-Narsipur Town.	26th February 1903.	

No. 11354—*Mis.* 1795, *dated 3rd February* 1903.

ADDENDUM ET CORRIGENDUM.

Over the tabular list of candidates who have passed the Civil Part I Examination, published with Notification No. 10815—Mis. 1642, dated 13th January 1903, on page 21, Part I of the *Mysore Gazette* dated 15th January 1903, insert the words—

"*Second Class.*"

In the list of candidates who have passed the Registration Examination, published on page 22, Part I of the *Mysore Gazette* dated 15th January 1903, insert the figure '18' after '16,' under "Order of merit," and bracket Register numbers 112, 252, 346 and 413.

No. 11355—*Mis.* 1796, *dated 3rd February* 1903.

The following is a supplemental list of candidates who have passed the Mysore Local Service Revenue, Civil Part I, and Criminal Examinations held in November 1902:—

Reg. No.	Name.	Designation or address.
	REVENUE EXAMINATION, SECOND CLASS.	
25	K. V. Jagannatha Chari ...	Ag. Sub-Registrar, Kadur.
61	Yelkur V. Narasappa ...	C/o Y. Venkatapathiah, Judl. Gumasta, Taluk Office, Devanhalli.
119	Gadiyaram Subba Rao ...	Work Inspector, Kankanhalli.
172	Kambadur Krishna Rao ...	Dy. Munshi, Taluk Office, Challakere.
198	Annigiri Swami Rao ..	L. F. Clerk, Dy. Comr.'s Office, Chitaldrug.
202	Maddagiri Venkataramiah ..	C/o B. Venkatachaliah, Judicial Clerk, Taluk Office, Challakere.
220	Gopala Santhanam Iyengar ...	Judicial Record-keeper, Dy. Comr.'s Office, Hassan.
254	Gajapati Narayana Rao ...	Ag. Gumasta, Sub-Divn. Office, Chikballapur.
260	N. Ramachandra Rao. .	Clerk, Dy. Comr.'s Office, Kolar.
290	Sondekuppa Kesava Rao ...	Writer, I. Regiment, Mysore Infantry, Mysore.
297	Kollegal Lakshmana Iyengar ..	C/o K. Alasingarachar, Retired Palace Overseer, Chamrajnagar.
405	Magala Narayana Rao ..	Clerk, Dy. Comr.'s Office, Tumkur.
429	Kunigal Venkata Rao ..	Ag. Excise Dy. Clerk, Dy. Comr.'s Office, Tumkur.
	CIVIL PART I EXAMINATION, SECOND CLASS.	
149	Tippenahalli Virappa ..	Chikballapur.
	CRIMINAL EXAMINATION, SECOND CLASS.	
37	C. N. Krishna Murti ..	Sub-Registrar, Dodballapur.
54	Mahomed Ahiulla Khan ...	Hd. Constable, High Ground Police Station, Bangalore.
85	Talkad Ramachandra Rao ..	Treasurer, District Treasury, Bangalore.
148	P. S. Vijayendra Rao ...	Sub-Registrar, Chiknayakanhalli.
305	Talkad Narasinga Rao ..	Taluk Sheristadar, Mandya.
339	Belavadi Suryanarayanaiya ...	C/o B. Srikantaiya, Judl. Gumasta, Hassan.
431	Kalobanapalli Viraraghavachar ...	L. F. Clerk, Dy. Comr.'s Office, Tumkur.

No. 11356—*Mis.* 1797, *dated 3rd February* 1903.

The following is a list of failures in the Mysore Local Service Revenue, Civil Part I, and Criminal Examinations held in November 1902:—

REVENUE EXAMINATION.

a—Land Revenue Code.
b—Land Revenue Rules and Revenue Manual.
c—Deficiency in total number of marks.

Failed.								Absent.		
1	a b	165	b	246	b	347	b	5	106	322
6	a b	166	b	249	a b	353	b	19	113	323
8	a b	168	a b	250	c	354	a	24	117	325
11	a b	186	a b	262	c	356	a b	28	134	326
16	a b	187	b	263	b	360	a b	33	156	327
31	b	190	b	267	b	363	c	34	161	333
32	a	191	b	272	b	366	a b	45	163	343
38	a b	192	b	273	a b	373	b	49	215	357
39	a b	193	b	277	b	378	b	55	221	358
50	a b	195	b	278	a b	380	a b	56	251	370
68	c	201	b	284	b	381	c	58	259	374
80	b	216	b	291	c	399	b	65	285	376
87	b	217	b	293	a b	400	a b	71	288	426
89	a b	226	b	303	b	401	b	78	309	
102	b	227	a b	311	c	409	a b	90	310	
121	b	234	b	317	b	423	a b	92	314	
124	b	238	a b	331	b	424	b	99	316	
127	b	239	a b	335	a b	430	b	101	319	
137	a b	240	a b	340	b			105	320	

CIVIL PART I EXAMINATION.

a—Indian Evidence Act.
b—Indian Contract Act.
c—Hindu and Mahamadan Law.
d—Torts and Easements.
e—Deficiency in total number of marks.

Failed.								Absent.	
64	b c d	120	a	241	a	375	a b d	27	334
68	a	124	a b d	243	a b	380	a c d	150	364
102	a	125	a d	353	a b c d	389	a b d	296	390
111	a	132	a b c d	366	a b d	428	d	332	

CRIMINAL EXAMINATION.

a—Indian Evidence Act.
b—Indian Penal Code.
c—Criminal Procedure Code and Police Rules.
d—Deficiency in total number of marks.

Failed.								Absent.	
1	a b c	164	a	304	a	384	a	9	228
15	a b	184	a b c	307	a	386	a b	21	231
23	a b c	189	a b	325	a	388	a b	31	242
27	a b	199	a	331	a b	391	a	49	250
30	a b c	204	a	335	a b c	393	a	67	255
41	a	208	a	336	a b	397	a b	75	261
57	a b c	210	a b	337	a b c	400	a	84	274
60	a	213	a c	349	a b	403	a	95	280
68	a	235	a	350	a	410	a b	116	301
74	a b c	241	a	352	a c	413	a	130	308
100	a b	244	a	353	a b	418	a	138	321
124	a	256	a b	361	a b	421	a	160	334
125	a	266	a	366	a c	423	a b c	162	356
129	a c	267	a	368	a b			175	362
139	a	275	a b c	372	a			176	370
144	a	276	a b c	379	a			188	383
158	a c	297	a	380	a			207	414
159	a b	298	a	381	a b			221	

No. R. 2959—*R. F.* 138-95, *dated* 29*th January* 1903.

The privilege leave for forty days granted to Mr. G. Hanumantha Rao, Amildar of Sagar, in Notification No. R. 1563—R. F. 138-95, dated 16th October 1902, is hereby cancelled at his own request.

No. R. 2998, *dated* 2*nd January* 1903.

Mr. T. Dharmaraj Chetty, Amildar, (seconded while on other duty) was granted privilege leave of absence for six days, with effect from 18th December 1902.

No. R. 3007—*R. F.* 25-1901, *dated* 3*rd February* 1903.

Under Article 188 of the Mysore Service Regulations, Mr. M. P. Visvanatha Rao, Amildar of the Chiknayakanhalli Taluk, Tumkur District, is granted privilege leave of absence for six weeks, with effect from such date as he may avail himself of the same, the Sheristadar being in charge of the taluk during the absence of the Amildar on leave, or until further orders.

2. The leave should be availed of after the jamabandi is completed.

No. R. 3016—*R. F.* 12-1902, *dated* 3*rd February* 1903.

Under Article 188 of the Mysore Service Regulations, Mr. B. Venkata Rao, Assistant Chemist, was granted privilege leave of absence for ten days, with effect from 9th January 1903.

No. R. 3020, *dated* 3*rd February* 1903.

Under Articles 165 and 220 of the Mysore Service Regulations, the six months' leave on private affairs granted to Mr. C. V. Krishnaswami Rao, Amildar, Yedatore Taluk, in Government Notification No. R. 1049—R. F. 43-97, with effect from 25th April 1902, is hereby commuted into furlough and extended by six months.

No. R. 2965, *dated* 30*th January* 1903.

Under Section 236 of the Mysore Land Revenue Code (Regulation IV of 1888), the Government of His Highness the Maharaja of Mysore are pleased to authorize the extension of the provisions of Chapters VIII to X of the said Code to the following villages in the Kolar District:—

Taluk.	*Village.*
Mulbagal	... (1) Jodi Devarayasamudra.
Sidlagatta	... (2) Kayamgutta Karianapur.

No. R. 2972, *dated* 30*th January* 1903.

Under Section 6 of the Land Acquisition Regulation, No. VII of 1894, it is hereby declared that the undermentioned land is required for a public purpose, *viz.*, for heaping the sweepings of the Tumkur Town, and the Deputy Commissioner of the Tumkur District is authorized under Section 7 of the aforesaid Regulation to take order for the acquisition of the land:—

Name of Taluk.	Name of village	Name of Khatadar.	Particulars.			Land to be acquired.		Boundaries.			
			Survey No.	Extent	Assessment.	Area.	Assessment.	East.	West.	North.	South.
Tumkur.	Tumkur Kasaba.	Goldsmith Gangadharayya.	213.	A. g. 0 34 wet 0 34 garden 1 28	Rs. a. p. 5 8 0 8 8 0 14 0 0	A. g. 0 20 wet	Rs. a. p. 3 4 0	Portion of Survey No. 213.	Survey No. 210 in the holding of Gopalaratna Mudaliar.	Survey No. 212 (Inam) in the holding of Venkatasubba Jois.	Survey No. 205 in the holding of Bhavikatte Channabasavayya. No. 206 (Inam) in the holding of Srikantayya.

No. R. 2974, *dated* 30*th January* 1903.

Under Section 6 of the Land Acquisition Regulation, No. VII of 1894, it is hereby declared that the undermentioned land is required for a public purpose, *viz.*, for extending the School compound of Nittur village in the Gubbi Taluk, and under Sections 3 (*c*) and 7 of the said Regulation, the Deputy Commissioner, Tumkur District, is authorized to take order for the acquisition of the land :—

Taluk—Gubbi.
Hobli—Nittur.
Village—Nittur.
Name of Khatedar—Patel Basavegowda.
Name of occupant— Do
Survey No.—183.
Description of land and extent—Dry, 35 guntas.
Extent required—21 guntas of land already acquired from the Khatedar without compensation, 14 guntas to be acquired for a compensation of Rs. 17-8-1.
East—A lane.
West—Anjaneya's temple.
North—Village site.
South—Basavegowda's land, Survey No. 183.

No. R. 3003, *dated 2nd January* 1903.

Under para 2 of Section 236 of the Mysore Land Revenue Code (Regulation IV of 1888), the Government of His Highness the Maharaja of Mysore are pleased to authorize the extension of the provisions of Chapters VIII to X of the said Code to the following villages in the Mysore District :—

1. Alienated village of Bhudhalli, Sosale hobli, T. Narsipur Taluk.
2. Sarvamanya Hospur village, Hedatale hobli, Nanjangud Taluk.

No. R. 3010, *dated 3rd February* 1903.

Under Sections 3 (*c*) and 7 of the Land Acquisition Regulation, No. VII of 1894, and in modification of Government Notification No. 9366—R. 4076, dated 21st June 1899, and subsequent Order No. 7801—R. 2740, dated 1st April 1901, Mr. K. Chandy, Assistant Commissioner, Hassan District, is authorized to take order for the acquisition of the land described in the Notification aforesaid.

No. R. 3012, *dated 3rd February* 1903.

Under para 2 of Section 236 of the Mysore Land Revenue Code (Regulation IV of 1888), the Government of His Highness the Maharaja of Mysore are pleased to authorize the extension of the provisions of Chapters VIII to X of the said Code to the Kayamgutta Laxmipur and Hole Sampigehalli villages in the Jigane hobli of the Anekal Taluk.

The Petition Box kept at the Dewan's Office, Bangalore, will be cleared at 12 noon every day by the Secretary to Government, General and Revenue Departments, and, in his absence from Bangalore, by the Deputy Secretary.

By Order,

L. ANANTASAMI RAO,
for *Secy. to Govt., Gen. & Rev. Depts.*

GEOLOGICAL.

No. 372—*S., dated* 26*th January* 1903.

Under Article 188 of the Mysore Service Regulations, Mr. A. T. Setlur, L.C.E., Assistant Geologist, Mysore Geological Department, was granted privilege leave of absence for fifteen days, with effect from the 9th January 1903.

By Order,

W. F. SMEETH,
Secy. to Govt., Geological Dept.

FOREST.

No. 462—4476, *dated* 29*th January* 1903.

1. The Government of His Highness the Maharaja of Mysore are pleased to declare, under the provisions of Section 4 of the Mysore Forest Regulation (XI of 1900), that it is proposed to constitute the area, the boundaries of which are described in the Schedule below, a State Forest, under the provisions of the said Regulation:—

SCHEDULE.

District.	Taluk, hobli & village.	Approximate area.	Name of block.	Situation and boundaries.
Bangalore.	Nelamangala Taluk, Sondekoppa hobli, Soldevanahalli village.	Acres. 1041	Soldevanahalli jungle.	*Situation.*—The Soldevanahalli Forest is situated at the south-west corner of the Nelamangala Taluk in the Sondekoppa hobli at the confluence of the Kumadvati stream with the Arkavati river. *Boundaries.* *North.*—Starting from the south-west corner of Survey No. 15 of Honnasandra, the line runs along the south side of the same Survey number to its south-east corner, where it meets Survey No. 33 of Manchenahalli; then the south side of the same Survey No. 33 to the north-west corner of Survey No. 43 of Bolamaranahalli. *East.*—Thence the west side of Survey Nos. 43, 42, 41 and 34 of Bolamaranahalli to the south-west corner of the last-named number; then the north side of Survey Nos. 34 and 33 of Soldevanahalli to the north-west corner of the latter number; then its west side to the north-east corner of Survey No. 32 of Soldevanahalli; then the north side of Survey Nos. 32, 27 and 19 to its north-west corner; then the west sides of Nos. 19, 21, 24, 15 and 14 to its south-west corner; then the south side of Nos. 14 and 13 to its south-east corner; then the west side of Nos. 3, 66, 65, 64, 59, 57 and 56 of Soldevanahalli to the south-west corner of the last named number; then its south side to the north-west corner of Survey No. 21 of Goravanahalli; then the west side of Survey Nos. 21 and 18 of Goravanahalli to the north-west corner of No. 36; then the west side of Survey No. 36 to the north-east corner of Survey No. 12 of Goravanahalli. *South.*—Thence the north side of Survey No. 12 of Goravanahalli to the point where it meets the Kumadvati river. *West.*—Thence along the Kumadvati river and Gabbourhalla, which are to the east of Hosalli and Jodi Inam Kotanahalli to the point where the junction bandhs of Soldevanahalli, Jodi Inam Kotanahalli and Chowdasandra meet; then along the northern boundary of Jodi Inam Kotanahalli to the south-east corner of Survey No. 20 of Chowdasandra; then the east side of the same Survey No. 20 to its north-east corner; then the south, east and north sides of Survey No. 21 to the south-east corner of Survey No. 39; then the east side of Survey Nos. 39, 38 and 36 of Chowdasandra to the starting point.

2. The Government of His Highness the Maharaja of Mysore are further pleased, under clause (*c*) of the said section, to appoint Mr. D. M. Narasinga Rao, Assistant Commissioner, to be the Forest Settlement Officer, who shall inquire into and determine the existence, nature and extent of any rights claimed by, or alleged to exist in favor of, any person in or over land comprised within such limits, or to any forest produce of such land, and to deal with the same as provided in Chapter II of the said Regulation, and the District Forest Officer of the Bangalore District, for the time being, to attend on behalf of Government to assist the Forest Settlement Officer in the inquiry.

3. The Government of His Highness the Maharaja of Mysore are further pleased, under the authority vested in them by Section 15 of the said Regulation, to appoint the Deputy Commissioner of the Bangalore District, for the time being, to be the Officer of the Revenue Department, who shall hear appeals from the orders of the Forest Settlement Officer under Section 10, 11, 12, 13 or 14 of the Regulation.

Nos. 468-456, *dated* 31*st January* 1903.

1. The Government of His Highness the Maharaja of Mysore are pleased to declare, under the provisions of Section 4 of the Mysore Forest Regulation (XI of 1900), that it is proposed to constitute the area, the boundaries of which are described in the Schedule below, a State Forest, under the provisions of the said Regulation:—

SCHEDULE.

District.	Taluk, hobli & village	Approximate area.	Name of block.	Situation and boundaries.
Kolar.	Gudibanda and Mandikal Hoblis.	11,860 Acres.	Narasimhadevarabetta Forest Block No. 4, Nagagere Gombanapalya, Gudibanda Sub-Taluk, Darihalkuna Goribidnur Taluks and Chikballapur Taluk.	*Situation.*—The Block is situated partly in Gudibanda Sub-Taluk and partly in Goribidnur and Chikballapur Taluks. *Boundaries.* *North.*—Starting from a point on the west side of No. 42 of Bodibandahalli about 639 yards from its north-west corner, the line passes through the same number and through Survey Nos. 51 and 24 of Thokalahalli to the north-east corner of the latter number; then through Survey No. 14 of Chimakalahalli and 6 of Ghati Ampanahalli to the point where it meets the Gudibanda-Goribidnur road; then along the road to the north-west corner of No. 6 of Ghati Ampanahalli; then the north side of No. 6 of Ghati Ampanahalli to the north-west corner of No. 23 of Naramanahalli; then along its north side and the west side of No. 114 of Gudibanda to its north-west corner; then south-west side of No. 45 of Chowdasettihalli; then south and west sides of No. 13 of Chikmallenahalli and through the same Survey number to the north-west corner of No. 45 of Chowdasettihalli; then along the north side of No. 45 to the north-west corner of No. 44; then through Survey No. 44 to a point on the north side of No. 4 of Ampanahalli about a furlong from its north-east corner. *East.*—Thence through Survey Nos. 4 and 3 to the north-east corner of No. 2 of Ampanahalli; then diagonally through Survey No. 2 to the north-west corner of Survey No. 10; then the west side of Nos. 10 and 9 to the south-west corner of the latter number; then east and south-west through Nos. 77 and 61 of Vabasandra and 117 of Gudibanda to a point on the east side of No. 114; then its south-east side to the north-east corner of No. 115; then its north and west sides to its south-west corner; then through No. 114 to the east corner of No. 23 of Naramanahalli; then the south side of Nos. 19 and 23 of Naramanahalli to the point where it meets the Gudibanda-Goribidnur road; then the north-west side of Nos. 50 and 49 of Chadumahalli to the north-west corner of the latter number; then through Nos. 48 and 47 to the north-west corner of No. 43; then its west and south sides and through Nos. 42, 29, 26 and 4 of Chadumahalli; then the south-east side of Nos. 5 and 6 of Chadumahalli to the south-west corner of No. 24; then through the same number to the north-west corner of No. 1 of Naramanahalli; then the north-east side of No. 1 of Naramanahalli and through Nos. 91, 62 and 61 of Gudibanda to the north-east corner of No. 26 of Chinnahalli; then the north side of Nos. 26, 22, 21, 20 and 19 of Chinnahalli to a point on the north side of the last named number; then through Nos. 19, 18, 17 and 16 of Chinnahalli; then the east side of No. 5 of Beekalaganadinne to a point on the north side of No. 1; then the west side of Nos 1 and 3 of Beekalaganadinne, the north side of No. 4 of Beekalaganadinne to the north-east corner of No. 11 of Nimmakommanahalli; then the east side of the same number and 19 of Machayalahalli; then the west side of No. 1 of Ungutahalli to its south-west corner; then the east side of Nos. 4 and 2

District	Taluk, hobli & village	Approximate area	Name of block	Situation and boundaries
Kolar.	Goribidnur & Chikballapur Talukks and Gudibanda Sub-Taluk, Darinaikanapalya Nagaragere, Gadibanda and Mandikal Hoblis.	11,860 Acres,	Narasimhadevarabetta Forest Block No. V.	of Hungutanahalli to the south-east corner of the latter number then the north side of No. 5 of Hungutanahalli to the north-west corner of No. 1 of Guvalagundahalli; then through the same Survey No. 1 to the north-east corner of No. 7 of Hungutanahalli. *South.*—Thence the north side of No. 7 of Hungutahalli to its north-west corner; then through No. 6 of Hungutanahalli to the south-east corner of No. 14 of Chinchanahalli. *West.*—Thence through Survey No. 14 of Chinchanahalli to a point on the south side of No. 11 of Yerranagenahalli; then through Survey Nos. 11 and 18 of Yerranagenahalli, No. 4 of Therumaradahalli, No. 2 of Lingabattanahalli, No. 4 of Addakasalahalli, Nos. 36, 28 and 22 of Pulmakalahalli to the north-east corner of No. 35 of Pulmakalahalli; then through Nos. 2 and 49 of Anagattanahalli, Nos. 36 and 19 of Hulikunte to the starting point.

2. The Government of His Highness the Maharaja of Mysore are further pleased, under clause (*c*) of the said section, to appoint the Sub-Division Officer, Chikballapur, to be the Forest Settlement Officer, who shall inquire into and determine the existence, nature and extent of any rights claimed by, or alleged to exist in favor of, any person in or over land comprised within such limits, or to any forest produce of such land, and to deal with the same as provided in Chapter II of the said Regulation, and the District Forest Officer of the Kolar District, for the time being, to attend on behalf of Government to assist the Forest Settlement Officer in the inquiry.

3. The Government of His Highness the Maharaja of Mysore are further pleased, under the authority vested in them, by Section 15 of the said Regulation, to appoint the Deputy Commissioner of the Kolar District, for the time being, to be the Officer of the Revenue Department, who shall hear appeals from the orders of the Forest Settlement Officer under Section 10, 11, 12, 13 or 14 of the Regulation.

By Order,
M. MUTHANNAH,
Offg. Secy., Forest Dept.

MYSORE STATE RAILWAY.

No. 332, *dated* 19*th January* 1903.

The following resolution of the Government of India and its accompaniments are republished for information.

By Order,
W. S. TRAILL, CAPT., R.E.,
for *Secy. for Railways, Govt. of Mysore.*

[*Heads of Departments.*]

Circular No. VII Railway.

GOVERNMENT OF INDIA.

PUBLIC WORKS DEPARTMENT.

Railway Traffic.

Calcutta, the 23rd December 1902.

Risk Note, Form G.

READ—

Section 72 of the Indian Railways Act, 1890 (IX of 1890).
Government of India Circular No. I Railway, dated the 9th March 1898.

RESOLUTION.

1. With Government of India Circular No. I Railway, dated the 9th March 1898, was promulgated a Risk Note, Form D, to be used when the sender elects to despatch at a "special reduced" or "owner's risk" rate, dangerous, explosive or combustible articles for which an alternative "ordinary" or "railway risk" rate is quoted by railway administrations. Consignors using that risk note are obliged to execute a separate note in the prescribed form for each consignment despatched by them.

2. To obviate the inconvenience thus experienced by regular consignors, and to assist the trade generally, it has been suggested that an additional Risk Note, Form G, should be introduced for use as an alternative to Form D to cover frequent despatches of dangerous, explosive, or combustible articles booked at owner's risk.

3. The Governor General in Council is accordingly pleased to approve, under Section 72 (2) (*b*) of the Indian Railways Act, 1890 (IX of 1890), of the use of the enclosed form, with effect from the 1st February 1903, by railway administrations working railways to which the said Act applies.

4. In the case of railways to which Local Acts similar in scope to the Indian Railways Act, 1890 (IX of 1890), are applicable, the Governor General in Council is also pleased to approve of the use of the form from the same date, so far as his approval may be necessary under such Local Acts.

ORDER.—Ordered that a copy of this resolution, and of its enclosure, be communicated to the Local Governments and Administrations and to the Officers marginally noted, for information and guidance; also to the Governments of the United Provinces of Agra and Oudh, and the Punjab, the Honourable the Chief Commissioner of the Central Provinces, the Honourable the Agent to the Governor General in Baluchistan, the Honourable the Agent to the Governor General and Chief Commissioner of the North-West Frontier Province, the Accountant General, Public Works Department, and to the Foreign Department, for information. Further, that this resolution and the accompanying form be published under a notification in Part I of the *Gazette of India*, and that it be reproduced in the Local Government *Gazettes*.

The Governments of Madras, Bombay, Bengal and Burma.
The Honourable the Chief Commissioner of Assam.
The Honourable the Residents at Hyderabad, Mysore and Baroda.
The Honourable the Agents to the Governor General for Rajputana and Central India.
The Consulting Engineers to the Government of India for Railways, Calcutta, Lucknow and Assam.
The Managers, North Western, Oudh and Rohilkhand and Eastern Bengal (State) Railways.

By Order,

A. R. JACOBSON,
Offg. Under-Secy. to the Govt. of India.

Document accompanying.
Risk Note, Form G.

[Enclosure to the Government of India Circular No. VII Railway, dated the 23rd December 1902.

.....RAILWAY.

RISK NOTE, FORM G.

[Approved by the Governor General in Council under Section 72 (2) (b) of the Indian Railways Act, 1890 (IX of 1890).]

(To be used as an alternative to Risk Note, Form D, in the case of dangerous, explosive or combustible articles, for which an alternative "ordinary" or "risk acceptance" rate is quoted in the tariff, when the sender desires to enter into a general agreement instead of executing a separate Risk Note for each consignment.)

.....,.....*Station.*

.....*190* .

Whereas all consignments of (*a*).....for which the .....railway administration quotes both owner's risk or special reduced rates and railway risk or ordinary rates are, (unless $\frac{I}{we}$ shall have entered into a special contract in relation to any particular consignment), despatched by $\frac{me}{us}$ at $\frac{my}{our}$ own risk and are charged for by the.....railway administration at special reduced or owner's risk rates, instead of at ordinary tariff or railway risk rates, $\frac{I}{we}$ the undersigned, in consideration of such consignments being charged for at the special reduced or owner's risk rates, do hereby agree and undertake to hold the.....railway administration and all other railway administrations working in connection therewith, and also all other transport agents or carriers employed by them,

respectively, over whose railways or by or through whose transport agency or agencies the said consignments of (*a*)..... may be carried in transit from ..... station to..... station, harmless and free from all responsibility for any loss, destruction or deterioration of, or damage to, all or any such consignments from any cause whatever before, during and after transit over the said railway or other railway lines working in connection therewith, or by any other transport agency or agencies employed by them, respectively, for the carriage of the whole or any part of the said consignments.

$\frac{\text{I}}{\text{We}}$ further agree to accept responsibility for any consequences to the property of the aforesaid railway administration (s) and of their transport agents and carriers, or to the property of other persons that may be in the course of conveyance, which may be caused by the explosion of, or otherwise, by all or any of the said consignments, and that all risk and responsibility whether to the railway administration (s) or their transport agents and carriers, to their servants or to others, remain solely and entirely with $\frac{\text{me}}{\text{us}}$.

Witness.

(Signature)..... *Signature of sender*.....

(Address)..... (Address).....

Witness.

(Signature).....

Address) .....

(*a*) Here insert the commodity it is desired to carry at owner's risk.

N. B.—When this risk note is used locally, the portions referring to foreign railways must be scored out.

The above form is, for the convenience of the public, translated into the vernacular on the reverse, *but the form in English is the authoritative form*, and the railway administration accepts no responsibility for the correctness of the vernacular translation.

BANGALORE
13 FEB 03
9 10 A

14.2.03
Welcome to Mysore

The Mysore Gazette.

Vol. XXXVIII.] Published by Authority. [No. 6.

BANGALORE, THURSDAY, FEBRUARY 12, 1903.

CONTENTS.

PART I.—Notifications by the Government of Mysore.

PART II.—Notifications by the Government of India; Resident in Mysore; Chief Judge; Survey and Inam Superintendent; Comptroller; Chief Engineer; Mysore State Railway; Amrut Mahal Department; Inspector General of Registration; Senior Surgeon; District and Sessions Judges; Sub-Judges; Deputy Commissioners of Districts; Forest Officers; Presidents, Bangalore and Mysore City Municipalities; Season Reports; Mortuary and Meteorological Statements; Postal Notices; Civil and Military Station Notifications, &c.

PART III.—Legislative Measures and Rules thereunder.

PART IV.—Official Papers.

☞ Separate paging is given to the Parts in order that they may be filed as distinct compilations.

PART I.

NOTIFICATIONS BY THE GOVERNMENT OF MYSORE.

GENERAL AND REVENUE.

No. 11160—*L. B. (P.)* 532, *dated 28th January* 1903.

In exercise of the powers vested in them under Section 2, Sub-Section 1, of the Epidemic Diseases Regulation, No. II of 1897, the Government of His Highness the Maharaja of Mysore are pleased to prohibit the attendance of persons from infected areas at the undermentioned jatras in the Tumkur District:—

Taluk.	Name of jatra or festival.	Where held.	Date from	Date to
Sira ...	Gunda Brahmeswara jatra ..	Patraikanhalli ...	2-2-03	14-2-03
Do ...	Sree Narasimhaswami car festival	Sibi ...	12-2-03	8-3-03
Pavagada ...	Venkavadhutara Parishe ..	Husseinpura ...	22-2-03	26-2-03
Tiptur ...	Sambreswara jatra	Keragodi ..	28-2-03	6-3-03
Kunigal ...	Huliyurammana jatra	Halivur ..	15-2-03	20-2-03
Koratagere Sub-Taluk.	Anjaneyaswami car festival ..	Kyamenahalli ..	4-2-03	11-2-03

No. 11278—*L. B. (P.)* 544, *dated 2nd February* 1903.

In exercise of the powers vested in them under Section 2, Sub-Section 1, of the Epidemic Diseases Regulation, No. II of 1897, the Government of His Highness the Maharaja of Mysore are pleased to prohibit the attendance of persons from infected areas at the undermentioned jatras in the Hassan and Kolar Districts:—

Taluk.	Name of jatra or festival.	Where held.	Date from	Date to
		Kolar District.		
Mulbagal ..	Sree Rama Lingaswami jatra.	Avani ...	25-2-03	6-3-03
		Hassan District.		
Hole-Narsipur ...	Sree Lakshmi Venkataramanaswami car festival.	Mavinakere ...	10-2-03	12-2-03
Do ...	Sree Neelakanteswaraswami car festival.	Hole-Narsipur Town.	26th February 1903.	

No. 11431—*L. B. (P.)* 548, *dated 5th February* 1903.

In exercise of the powers vested in them under Section 2, Sub-Section 1, of the Epidemic Diseases Regulation, No. II of 1897, the Government of His Highness the Maharaja of Mysore, are pleased to prohibit the attendance of persons from infected areas at Sri Bhoga Nandiswaraswami Rathotsava, in Nandi of the Kolar District, on the 25th February 1903.

No. 11548— *L. B.* (*P*). 555, *dated 9th February* 1903.

It is hereby notified for general information that the Government of Madras have prohibited the issue of tickets to persons from infected areas, including the Mysore State, intending to attend the festival noted below :—

Name of Jatra or Festival—Karamadai car festival and cattle fair.
Place—Karamadai.
Taluk—Coimbatore.
District—Coimbatore.
Dates on which and stations to which tickets are not sold—From 27th February 1903 to 22nd March 1903.
Stations—Mettupalaiyam, Karamadai, Periyanayakkanpalaiyam and Tudiyalur on the Nilgiri Branch of the Madras Railway.
Authority—1st Assistant Resident's endorsement No. 89—P., dated the 2nd February 1903.

No. 11549—*L. B.* (*P.*) 554, *dated 9th February* 1903.

It is hereby notified for general information that attendance of persons from infected areas, at the fairs and festivals noted below, has been prohibited by the Madras Government :—

Name of Jatra.	Place.	Taluk.	District.	Date. From	Date. To	Authority.
1. Karamadai car festival and cattle fair.	Karamadai ...	Coimbatore..	Coimbatore..	27—2—03	22—3—03	1st Assistant Resident's endorsement No. 89—P., dated the 2nd February 1903.*
2. Sivaratri jatra ...	Madeswaran hills	Kollegal ...	Do ...	14—2—03	28—2—03	Do No. 91—P., dated the 2nd February 1903.
3. Batabalu jatra ...	Batabalu ..	Do ...	Do ...	1—3—03	14—3—03	Do No. 93—P., dated the 2nd February 1903.
4. Angalamman festival and cattle fair.	Mel-Malayanur...	Tindivanam..	South Arcot.	18—2—03	8—3—03	Do No. 95—P. dated the 2nd February 1903.†

* The holding of the fair is also prohibited.

† The holding of the cattle fair is also prohibited.

No. 11664—*L. B. (P.)* 562, *dated* 11*th February* 1903.

It is hereby notified for general information that the Government of Madras have prohibited the issue of tickets to persons from infected areas, including the Mysore State, intending to attend the festivals noted below :—

Name of jatra or festival.	Place.	Taluk.	District.	Dates on which and Stations to which tickets are not sold. From	To	Stations	Authority.
Gonibasappa festival and fair.	Karuvatti ...	Harpanhalli	Bellary ...	15—2—03	7—3—03	Byadigi, Devaragudda, Ranibennur, Chalgiri, Harihar and Davangere on the Southern Mahratta Railway.	1st Assistant Resident's endorsement No. 125 P., dated 9th February 1903.
Basaveswaraswami festival.	Kulahalli ...	Do ...	Do ...	1—3—03	17 3—03	Byadigi, Devaragudda, Ranibennur, Chalgiri, Harihar and Davangere on the SouthernMahratta Railway.	1st Assistant Resident's endorsement No. 133 P., dated 9th February 1903.
Bramhotsavam festival of Sreekalahasti Iswaraswami otherwise known as Mahasivaratri festival.	Kalahasti ...	Kalahasti Division.	North Arcot.	16—2—03	3—3—03	Gudur, Kondgunta Vendodu, Venkatagiri, Yekakuru, Kalahasti, Yerpodu, Renigunta, Tirupati East, Tirupati West and Chandragiri on the South Indian Railway and Peddapodu, Mamunduru, Renigunta, Pudi Tadulu, Puttur, Vepagunta and Nagiri on the Madras Railway.	1st Assistant Resident's endorsement No. 123 P., dated 9th February 1903.

55

No. 11663—*L. B.* (*P.*) 561, *dated* 11*th February* 1903.

It is hereby notified for general information that attendance of persons from infected areas, at the fairs and festivals noted below, has been prohibited by the Madras Government :—

Name of jatra.	Place.	Taluk.	District.	Date. From	Date. To	Authority.
1. *Gonibasappa festival and fair.	Karuvatti ...	Harpanahalli.	Bellary ...	15—2—03	7—3—03	First Assistant Resident's endorsement No. 125—P., dated 9th February 1903.
2. *Basaveswaraswami festival.	Kulahalli ..	Do ...	Do ...	1—3—03	17—3—03	First Assistant Resident's endorsement No. 133—P., dated 9th February 1903.
3. Kottur car festival ...	Kottur ...	Kudligi ...	Do ...	12—2—03	26—2—03	First Assistant Resident's endorsement No. 131—P., dated 9th February 1903.
4. Bhadrakalammana car festival and cattle fair.	Mechari ...	Salem ...	Salem ...	3—3—03	16—3—03	First Assistant Resident's endorsement No. 127—P., dated 9th February 1903.
5. Veerabhadraswami festival.	Rayachetty ...	Rayachetty.	Cuddappah	16—2—03	4—3—03	First Assistant Resident's endorsement No. 129—P., dated 9th February 1903.
6. Bramhotsavam festival of Sri Kalahasti Iswaraswami otherwise known as Mahasivaratri festival.	Kalahasti ...	Kalahasti Division.	North Arcot	16—2—03	3—3—03	First Assistant Resident's endorsement No. 123—P., dated 9th February 1903.

* The holding of the fair and the congregation of pilgrims within a radius of 7 miles is also prohibited.

No. J. 1131, *dated* 6*th February* 1903.

The following appointments, confirmations and promotions of Officers of the Police Department are sanctioned :—

(1) Mr. G. Dunning, Superintendent of Police, 1st Class, *sub pro tem*, (now employed in the Excise Department) is appointed an Extra Assistant Commissioner, 1st Class.

(2) Mr. G. Krishna Rao, Superintendent of Police, 2nd Class, is promoted to the 1st Class.

(3) & (4) Messrs. L. Krishna Rao and Nagar Subba Rao, Assistant Superintendents of Police, 1st Class, *sub pro tem*, are promoted to the grade of Superintendents of Police, 2nd Class.

(5) Mr. Mahomed Jaffer is confirmed as Assistant Superintendent of Police, 1st Class.

(6) Mr. C. Narayana Rao, Assistant Superintendent of Police, 2nd Class, is promoted to the 1st Class.

(7) & (8) Messrs. Zahiruddin Meccai and Y. V. Krishna Murthi are confirmed as Assistant Superintendents of Police, 2nd Class.

No. 11434—*L. F.* 17-99, *dated* 6*th February* 1903.

Government are pleased to extend the provisions of the Rules framed for the special sanitation of the Kolar Gold Fields under Sections 24 and 25 of the Mysore Mines Regulation, III of 1897, to the undermentioned villages situate within the area of the Kolar Gold Fields Sanitary Board :—

1. Gatkamaddenhalli with its muzra village of Pitchapalli.
2. Krishnarajpur.

No. J. 1149, *dated* 7*th February* 1903.

Mr. M. Abdul Hakim, Amildar and 3rd Class Magistrate of the Mudgere Taluk, is invested with the power to try cases under the Breach of Contract Act, XIII of 1859.

No. J. 1154, *dated* 7*th February* 1903.

Under Section 25 of the Mysore Arms Regulation, VI of 1890, the Government of His Highness the Maharaja are pleased to appoint the Amildars of the Tumkur, Gubbi, Maddagiri, Kunigal, Chiknayakanhalli, Sira, Pavagada and Tiptur Taluks and the Deputy Amildars of Koratagere and Turuvekere Sub-Taluks as the officers in whose presence searches in the course of proceedings in respect of offences punishable under Section 14, clause (*c*), of the said Regulation, shall be made within their respective jurisdictions in the Tumkur District.

No. J. 1158, *dated* 7*th February* 1903.

Under Section 12 of the Code of Criminal Procedure, Mr. B. M. Venkatesaiya, Acting Amildar and 3rd Class Magistrate, Koppa Taluk, is appointed a Magistrate of the 2nd Class, and he is also invested with power to try cases under the Breach of Contract Act, XIII of 1859.

No. 11498—*L. F.* 83-96, *dated 9th February* 1903.

Under Section 6 of the Land Acquisition Regulation, VII of 1894, it is hereby declared that the undermentioned land is required for a public purpose, *viz.*, for a new cremation ground in the Mysore City, and under Section 7 of the said Regulation, the Deputy Commissioner, Mysore District, is authorized to take order for the acquisition of the said land :—

District—Mysore.
Taluk—Mysore.
Hobli—Mysore.
Village—Devanur.
Name of Khatedar—Mari Manchi Sanjiva.
Names of occupants—(1) Mancha Naik, (2) Nanjee, wife of Sanjeeva Naik, (3) Siddappa *alias* Bunda Naik.

Particulars—
Survey No. and nature of land—151, dry.
Area—6 acres and 4 guntas.
Assessment—Rupees 5 and annas eight.
Extent of the land required—6 acres and 4 guntas.
Boundaries—
East—Road.
West—Survey No. 148.
North—Survey No. 150.
South—Survey Nos. 152 and 153.

No. 11503—*L. F.* 87-96, *dated 9th February* 1903.

Under Section 6 of the Land Acquisition Regulation, it is hereby declared that the undermentioned house and vacant sites are required for a public purpose, *viz.*, to widen the street in the Mahomedan locality of Kalale town in the Nanjangud Taluk :—

Number.	Name of owner of the house or site.	East and west in feet.	North and south in feet.	Extent in Sq. yards.	Kind of house or site.		Boundary.			
					Thatched	Tiled.	East.	West.	South.	North.
253	Maleek Sahib *alias* Papa Sahib	15	46	76 2/3	Thatched ...		Hussain Sahib's house.	Lane ...	Road ...	Front yard of Govinda Setti's house.
4	Anantiah, stamp vendor.	7½	40½	33¾	Vacant Site ...		Road ..	Back yard of Anantaiya's house.	Back yard of Anantaiya's house.	Back yard of Seshagiri Rao's house.
3	Seshagiri Rao ...	7½	43½	36½	Do ...		Road ...	Back yard of Seshagiri Rao's house.	Back-yard of Anantaiya's house.	Vacant site of Venkata Setti.
261	Koniah Venkata Setti...	7½	42	35	Do ...		Road ...	Konia Venkata Setti's vacant site.	Back yard of Seshagiri Rao's house.	Vacant site of Pattabi Ramiah.
262	Pattabi Ramaiah, Shanbhog.	7½	24	20	Do ..		Road ...	Vacant site of Pattabi Ramiah.	Vacant site of Koniah Venkata Setti.	Road.

No. 11517—*Mis.* 1821, *dated 9th February* 1903.

The undermentioned Hospital Assistants of the 2nd and 3rd Classes having completed the required period of service in their present classes, and having passed the qualifying examination, are promoted to the next higher classes with effect from the dates specified against their names :—

No.	Rank.	Name.	Class to which promoted.	Date of promotion.
1	2nd Class Hospital Assistant.	C. B. Narasinga Rao ...	1st Class ...	29th October 1902.
2	Do ...	V. Thumbuswamy Pillay...	Do ...	Do
3	3rd Do ...	A. Singaravelu Mudaliar...	2nd Class ...	Do
4	3rd Do ...	D. Chambers ...	Do ...	Do

No. 11602—*Ed.* 278, *dated 10th February* 1903.

Mr. A. Subramanya Iyer, B.A., Assistant Commissioner , Chitaldrug District, is appointed a member of the Committee for the Management of the Government Girls' School at Chitaldrug, *vice* Mr. Hema Hanumantaiya, retired.

No. 11584—*Mis.* 1845, *dated* 10*th February* 1903.

The following candidates have passed the Mysore Local Service Civil Part II Examination held in November 1902 :—

Reg. No.	Name.	Designation or address.
	FIRST CLASS.	
47	Chimasanahalli Lakshmaiya ...	34, Patrappa's Street, Bangalore.
	SECOND CLASS.	
73	Manchanahalli Puttu Rao ...	Manchanahalli, Goribidnur Taluk.
97	Sampige Ranganna ...	Kadaba, Gubbi Taluk.
102	V. Sankara Iyer ...	Pleader, Nanjangud.
108	Sivanpur N. Sita Rama Rao ...	C/o Mr. B. Subbanna, Advocate, Bangalore.
109	Bommakanti Sita Ramaiya ...	Hosur, Salem District.
126	Tirupatur V. Subrahmanya Avadhani	Munshi, Princl. Munsiff's Court, Bangalore.
127	Erunkunram Subrahmanyam Pillai .	Clerk, Chief Court of Mysore, Bangalore.
146	Betamangalam Venkoba Rao ...	Probationary Assistant Commissioner, Bangalore
147	Pingali Venkoba Rao ...	A.-V. Clerk, Asst. Comr.'s Office, Closepet Dn., Closepet.
257	Kolar Raja Rao ...	Revenue Munshi, Dy. Comr.'s Office, Kolar.
258	Kolar Ramakrishna Iyer ...	Asst. Master, Govt. A.-V. School, Chikballapur.
265	Ammaiyappanallur Seshadri Iyengar	Sub-Registrar, Kolar.
302	Chyatnahalli Narasimhaiya ...	C/o The Registration Clerk, Heggaddevankote.
315	Mysore B. Rama Rao ...	C/o Mr. M. Shama Rao, Supt., Palace Stables, Mysore.
351	Koorlahalli Vyasachar ...	C/o K. Purushottamachar, Devaramba Agrahar, Mysore.
380	Bailur Venkata Rao ...	C/o M. Sridhara Rao, Carpenter's Street, Shimoga.
389	Tumkur Hanumantaiya ...	Munshi, Treasury Department, Dy. Comr.'s Office, Tumkur.
415	Tumkur Seshappa ...	C/o T. Sanjiva Bhattar, Tumkur.
422	Dodballapur Subba Rao ...	English Teacher, A.-V. School, Challakere.
425	Naggihalli Venkatacharya ...	C/o The Sheristadar, Taluk Office, Gubbi.
428	Satnur Venkatarama Rao ...	Clerk, Executive Engineer's Office, Tumkur.

2. The following is a list of failures in the above examination :—

a=Law of Mortgage and Specific Relief Act.
b=Civil Procedure Code and Limitation Act.
c=Deficiency in total number of marks.

Failed.												Absent.			
17	c	86	c	203	b	269	b	331	b	412	b	10	118	241	356
44	c	124	a	206	c	287	a b	366	a	416	b	27	145	329	408
68	c	132	a b	264	b	318	a	394	a b			114	180	334	

No. 11585—*Mis.* 1846, *dated* 10*th February* 1903.

The following candidates have passed the Mysore Local Service Examination in the Law of Practice and Procedure held in November 1902 :—

Order of merit.	Reg. No.	Name.	Designation or address.
1	94	Kambam Ramaswamy Iyengar ...	C/o Mr. H. Ramaswamy Iyengar, Hd. Translator, Chief Court, Bangalore.
2	395	Puttanna Mahadevappa ...	No. 4 near the market, Tumkur.
3	178	Bindiganavale Narayanaswamy Iyengar.	C/o B. Vedanta Iyengar, 1st Grade Pleader, Chitaldrug.
4	271	Dindigal Alasinglachar ..	No. 1104 near Chamaraja Agrahar, Mysore.
5	225	Gopichettipalyam Srinivasa Iyer..	C/o Mr. S. R. Subbaraya Iyer, Dist. & Sessions Judge, Bangalore.
6	83	Mokshagundam Ramachandra Rao.	C/o Mr. H. Ramaiya, Asst. Secy. to Govt., Bangalore.
7	283	Bangalore P. Devarajulu Naidu..	51, Vaidyanatha Mudali St., Madras.
8	330	Mysore Srinivasa Iyengar ..	1st Grade Pleader, Chamarajapuram, Mysore.
9	52	Nuggihalli G. Lakshminarasimha Iyengar.	1st Grade Pleader, Chikkapete, Bangalore.

Candidates whose numbers are 45, 53, 107, 135, 143, 312 and 333 were absent at the above examination.

No candidate has failed.

No. J. 1106, *dated 5th February* 1903.

Under Article 188 of the Mysore Service Regulations, Mr. Ananda Rao Sirsi, B.A., LL.B., Munsiff, was granted privilege leave of absence for eighteen days with effect from the 9th January 1903, Mr. B. Srinivasa Rao continuing in charge of the Munsiff's Court at Mysore until relieved by Mr. Ananda Rao Sirsi on return from leave.

No. 11422—*Mis.* 1808, *dated 5th February* 1903.

The privilege leave of absence for two months granted to Mr. V. Abboy Naidu, Assistant Surgeon and Superintendent of the Vaccine Institute at Bangalore, in Government Notification No. 10023—Mis. 1493, dated the 15th December 1902, is hereby cancelled, the same not having been availed of by him.

No. 11445—*Mis.* 1816, *dated 6th February* 1903.

The leave on medical certificate for six months and twenty-five days granted to Mr. A. Appaduray Mudaliar, Assistant Surgeon, in Government Notification No. 8108—Mis. 1130, dated the 11th November 1902, is hereby extended by six months, making in all one year and twenty-five days.

No. R. 2972, *dated 30th January* 1903.

Under Section 6 of the Land Acquisition Regulation, No. VII of 1894, it is hereby declared that the undermentioned land is required for a public purpose, *viz.*, for heaping the sweepings of the Tumkur Town, and the Deputy Commissioner of the Tumkur District is authorized under Section 7 of the aforesaid Regulation to take order for the acquisition of the land :—

Name of Taluk.	Name of village	Name of Khatadar.	Particulars.			Land to be acquired.		Boundaries.			
			Survey No.	Extent	Assessment.	Area.	Assessment.	East.	West.	North.	South.
				A. g.	Rs.a.p.	A. g.	Rs.a.p.				
Tumkur.	Tumkur Kasaba.	Goldsmith Gangadharayya.	213.	0 34 wet	5 8 0	0 20 wet	3 4 0	Portion of Survey No. 213.	Survey No. 210 in the holding of Gopalaratna Mudaliar.	Survey No. 212 (Inam) in the holding of Venkatasubba Jois.	Survey No. 205 in the holding of Bhavikatte Chamabasavayya. No. 206 (Inam) in the holding of Srikantayya.
				0 34 garden	8 8 0						
				1 28	14 0 0						

No. R. 2974, *dated 30th January* 1903.

Under Section 6 of the Land Acquisition Regulation, No. VII of 1894, it is hereby declared that the undermentioned land is required for a public purpose, *viz.*, for extending the School compound of Nittur village in the Gubbi Taluk, and under Sections 3 (*c*) and 7 of the said Regulation, the Deputy Commissioner, Tumkur District, is authorized to take order for the acquisition of the land :—

Taluk—Gubbi.
Hobli—Nittur.
Village—Nittur.
Name of Khatedar—Patel Basavegowda.
Name of occupant— Do
Survey No.—183.
Description of land and extent—Dry, 35 guntas.
Extent required—21 guntas of land already acquired from the Khatedar without compensation, 14 guntas to be acquired for a compensation of Rs. 17-8-1.
East—A lane.
West—Anjaneya's temple.
North—Village site.
South—Basavegowda's land, Survey No. 183.

No. R. 3040, *dated 5th February* 1903.

Under Article 221 of the Mysore Service Regulations, Mr. C. Devaraja Urs, Assistant Commissioner, doing duty in the Dewan's Office, is granted leave without allowances for two months and a half, in continuation of the leave granted to him in Government Notification No. R. 2129—R. F. 10-1900, dated 14th November 1902.

No. R. 3037, *dated 5th February* 1903.

Under Sections 3 (*c*) and 7 of the Land Acquisition Regulation, No. VII of 1894, and in modification of Government Notification No. R. 1632, dated 17th October 1902, the Treasury Assistant Commissioner, Shimoga District, is authorized to take order for the acquisition of the lands required for extending the Shimoga Town, as detailed in the Notification quoted above.

No. R. 3043, *dated 5th February* 1903.

The following appointments of Amildars and Deputy Amildars are ordered:—

1. P. Runga Rao
2. B. S. Venkatesaiya
3. Narasingabhan

} Deputy Amildars, to be Amildars, 4th Class, *sub pro tem.*

4. B. M. Venkatesaiya, Head-quarter Inspector of Police, Shimoga District, (now Acting Amildar of Koppa), to be Amildar, 4th Class, *sub pro tem,* during the time Mr. Runga Rao's services are lent to the Yelandur Jaghir.

5. H. Kesava Char, Head Accountant, District Office, Kadur District, (now Acting Deputy Amildar of Yedahalli), to be Deputy Amildar *sub pro tem.*

6. Mahomed Peer, B.A., clerk, Dewan's Office, to be Acting Deputy Amildar on probation.

7. R. Shama Rao, Police Inspector, Koppa, is appointed Deputy Amildar, and his services are lent to the Sringeri Jaghir.

No. R. 3067, *dated 7th February* 1903.

Under Sections 3 (*c*) and 7 of the Land Acquisition Regulation VII of 1894 and in modification of Government Notification No. R. 5759, dated 14th June 1902, Mr. C. D. Ramaswamayya, Acting Extra Assistant Commissioner, Kadur District, is authorized to take order for the acquisition of the land described in the Notification aforesaid.

No. R. 3070, *dated 7th February* 1903.

Under Section 6 of the Land Acquisition Regulation, No. VII of 1894, it is hereby declared that the land described hereunder is required for a public purpose, *i. e.*, for Musalmans' burial ground in the Chikkamuduvadi village in the Kankanhalli Taluk, Bangalore District. The Deputy Commissioner, Bangalore District, is authorized under Section 7 of the aforesaid Regulation to take order for the acquisition of the land:—

Taluk—Kankanhalli.
Hobli—Muduvadi.
Village—Chikkamuduvadi.
Name of Khatedar—Veerabhadraiya.
Survey No.—Sub-No. 2 of S. No. 59.
Description of land—Dry.
Area—4 acres and 5 guntas.
Assessment—Rs. 4-4-0.

Boundaries—
East—Closepet-Kankanhalli road.
West—S. No. 53.
North—Sub 1 of S. No. 59.
South—S. Nos. 60 and 62.
Remark—The cost is to be met from contribution by the Mahomedans.

No. R. 3082, *dated 7th February* 1903.

Under Section 6 of the Land Acquisition Regulation, No. VII of 1894, it is hereby declared that the undermentioned lands are required for a public purpose in the Basvangudi extension of the Bangalore City, Bangalore Taluk, Bangalore District, the Deputy Commissioner, Bangalore District, is authorized under Section 7 of the said Regulation to take order for the acquisition of the lands in question:—

Taluk.	Hobli.	Village.	Name of Khatedar.	Survey No.	Description of land.	Area.	Assessment.	Boundaries. East.	West.	North.	South.
						A. g.	Rs. a. p.				
Bangalore.	Kasba.	Mavalli.	Shanbhog Krishnappa.	20	Dry ...	2 33	4 0 0	Survey No. 47.	Kankanhalli road	Survey No. 19 ...	Survey No. 21.
			Patel Subbaraju ...	22	Do ...	1 9	1 12 0	Kankanhalli road.	S. No. 41 of Upparhalli.	S. No. 17 of Karanji Bishadi.	S. No. 40 of Upparhalli.
			Toti Maniya ...	10	Do ...	0 26	.....	Road ...	S. No. 26 ...	S. No. 26 ..	S. No. 11.
		Agara. Uppara-halli.	Shanbhog Nanjundaiya.	1	Do ...	0 33	.....	Remaining portion.	Road ...	Upparhalli village.	S. No. 2.
			Vairagyasetti Nanjanna.	2	Do ...	0 25	.....	Do ...	Do ...	S. No. 1 ...	Remaining portion.
			Krishnaiya *bin* Ramasetti, purchaser Hottappa.	8	Do ...	0 20	0 8 0	Do ...	Channel ...	S. No. 9 ...	S. No. 6.
		Dasara-halli.	Venkatasubbaiya ...	14	Garden.	0 32	6 8 0	New road and S. No. 135 of Dodbailkhane.	Remaining portion.	S. No. 136 of Dodbailkhane.	S. No 135 of Dodbailknane.
	Kasba. Dodbail-khane.	Gutta-halli.	Mr. Viraswami Mudaliar.	10	Do ...	0 28	.....	Old road to Basvangudi.	S. No. 8 ...	S. No. 11 ...	S. No. 9.
			Bomma Linganna ...	134	Dry ...	0 6	.....	Kankanhalli road.	S. No. 135 ...	Lal-Bagh road ...	Tank bund and Kankanhalli road.

No. R. 3084, *dated 7th February* 1903.

Under Section 6 of the Land Acquisition Regulation, No. VII of 1894, it is hereby declared that the undermentioned lands are required for a public purpose, *viz.*, for the construction of the weir of the Nagalapur tank in the Turuvekere Sub-Taluk; and the Deputy Commissioner, Tumkur District, is authorized under Section 7 of the aforesaid Regulation, to take order for the acquisition of the lands :—

Taluk. / Hobli. / Village.	Name of Khatedar.	Survey No.	Description of the land. Extent.	Description of the land. Assessment.	Extent required.	Boundaries. East.	West.	North.	South.
Turuvekere Sub-Taluk. / Mayasandra. / Nagalapura.			A. g.	Rs. a.	A. g.				
	Gangadhara ...	62	Dry 1 15	1 8	1 4	Kodihalla of the tank.	S. No. 63 ...	Kodihalla of the tank.	S. No. 64.
	Gundaiya ...	64	Dry 5 26	6 0	1 12	Do ...	S. No. 65 ...	S. Nos. 62 & 63.	Tankbed.
	Chikka Kenchaiya ...	64	Dry 1 0	1 8	0 10				
			8 1	9 0	2 26				

No. R. 3085, *dated 7th February* 1903.

Mr. H. Ramanuja Iyengar, Deputy Commissioner, handed over, and Mr. B. K. Venkatavaradaiengar, Deputy Commissioner, received charge of the Mysore District and Treasury, on the afternoon of 22nd January 1903.

No. R. 3088, *dated 7th February* 1903.

Under Section 236 of the Mysore Land Revenue Code (Regulation IV of 1888), the Government of His Highness the Maharaja of Mysore are pleased to authorize the extension of the provisions of Chapters VIII to X of the said Code to the Purasanahalli Inam village in the Malur Taluk, belonging to the Sri Sankara Narayanaswamy Temple at Malur.

No. R. 3112—*R. F.* 16-1900, *dated 9th February* 1903.

The village of Gaviranganapura is transferred from the Chiknayakanhalli to the Hosdurga Taluk.

No. R. 3151, *dated 11th February* 1903.

Mr. S. Narayana Rao, Amildar, Bowringpet Taluk, is, as a temporary measure, appointed Assistant Special Settlement Officer under the orders of the Deputy Commissioner, Kolar, in connection with the acquisition of lands for Kolar Gold Fields Water-supply Scheme, and posted to Bethmangala.

C. R. Krishna Rao, Deputy Amildar, Gudibanda Sub-Taluk, is appointed to act as Amildar, Bowringpet Taluk. (To join forthwith.)

Mr. C. Nageswara Iyer, Amildar, Bagepalli Taluk, will be in charge of the Gudibanda Sub-Taluk, in addition to his own duties, until further orders.

The Petition Box kept at the Dewan's Office, Bangalore, will be cleared at 12 noon every day by the Secretary to Government, General and Revenue Departments, and, in his absence from Bangalore, by the Deputy Secretary.

By Order,
H. V. NANJUNDAYYA,
Secy. to Govt., Gen. & Rev. Depts.

FOREST.

No. 481—4814, *dated 9th February* 1903.

Mr. M. Venkatnarnappa, Deputy Conservator of Forests, Kolar District, having availed himself of the leave granted to him in Notification No. 454—4277, dated 21st January 1903, on the afternoon of 15th January 1903 and returned to duty on the afternoon of 2nd February 1903, the unexpired portion of the leave, *viz.*, twelve days, is hereby cancelled.

By Order,
G. E. RICKETTS,
for *Offg. Secy. to Govt., Forest Dept.*

PUBLIC WORKS.

No. 80—516, *dated 5th February* 1903.

Mr. A. Puttuswamiah, Sub-Assistant Engineer, attached to the Kadur Division, is granted privilege leave of absence for three months, with effect from the 15th instant, or date of availing himself of the same.

No. 109—591, *dated 7th February* 1903.

In supersession of this office Notification No. 1393—7226, dated 11th December 1902, Mr. T. S. Seshaiengar, Assistant Engineer, attached to the Mysore Palace Division, has been granted privilege leave of absence for three months, and in continuation one year's leave on medical certificate, with effect from the 12th October 1902, under clause (1) (*b*) of Government Proceedings No. 1983-2022—P. & A. 154, dated 30th July 1902.

No. 123—670, *dated* 11*th February* 1903.

In commutation of one year's furlough granted to Mr. H. J. Molloy, Assistant Engineer, attached to the Western Circle, in this Office Notification No. 237—1234, dated 3rd March 1902, leave on medical certificate for fifteen months has been granted, with effect from the 26th February 1902, under Article 166 of the Mysore Service Regulations.

By Order,
W. McHUTCHIN,
Secy. to Govt., P. W. Dept.

MILITARY.

No. 1745-7, *dated 7th February* 1903.

Under Article 188 of the Mysore Service Regulations, Mr. R. Puttanna, B.A., B.L., Personal Assistant to the Chief Commandant, Mysore State Troops, has been granted twenty-two days' privilege leave, with effect from the 3rd to the 24th February 1903, both days inclusive.

By Order,
R. G. JONES, *Lt.-Col.*,
Military Assistant.

20/2/903
Welcome to the
Mysore
Gazette
JW

The Mysore Gazette.

Vol. XXXVIII.] Published by Authority. [No. 7.

BANGALORE, THURSDAY, FEBRUARY 19, 1903.

CONTENTS.

PART I.—Notifications by the Government of Mysore.

PART II.—Notifications by the Government of India; Resident in Mysore; Chief Judge; Survey and Inam Superintendent; Comptroller; Chief Engineer; Mysore State Railway; Amrut Mahal Department; Inspector General of Registration; Senior Surgeon; District and Sessions Judges; Sub-Judges; Deputy Commissioners of Districts; Forest Officers; Presidents, Bangalore and Mysore City Municipalities; Season Reports; Mortuary and Meteorological Statements; Postal Notices; Civil and Military Station Notifications, &c.

PART III.—Legislative Measures and Rules thereunder.

PART IV.—Official Papers.

☞ Separate paging is given to the Parts in order that they may be filed as distinct compilations.

PART I.

NOTIFICATIONS BY THE GOVERNMENT OF MYSORE.

GENERAL AND REVENUE.

No. 11278—*L. B. (P.)* 544, *dated 2nd February* 1903.

In exercise of the powers vested in them under Section 2, Sub-Section 1, of the Epidemic Diseases Regulation, No. II of 1897, the Government of His Highness the Maharaja of Mysore are pleased to prohibit the attendance of persons from infected areas at the undermentioned jatras in the Hassan and Kolar Districts:—

Taluk.	Name of jatra or festival.	Where held.	Date from	Date to
		Kolar District.		
Mulbagal ..	Sree Rama Lingaswami jatra.	Avani ...	25-2-03	6-3-03
		Hassan District.		
Hole-Narsipur ...	Sree Lakshmi Venkataramanaswami car festival.	Mavinakere ...	10-2-03	12-2-03
Do ...	Sree Neelakanteswaraswami car festival.	Hole-Narsipur Town.	26th February 1903.	

No. 11431—*L. B. (P.)* 548, *dated 5th February* 1903.

No. 11987—*L. B.* (*P.*) 576, *dated* 17*th February* 1903.

In exercise of the powers vested in them under Section 2, Sub-Section 1, of the Epidemic Diseases Regulation, No. 2 of 1897, the Government of His Highness the Maharaja of Mysore are pleased to prohibit the attendance of persons from infected areas at the undermentioned jatras in the Kolar District :—

Taluk.	Name of jatra.	Where held.	Date from	Date to
Chintamani ...	Sri Venugopalaswamy Rathotsavam.	Oolwadi ...	22-3-03	23-3-03
Do ...	Singrepalli Narasimhaswamy Rathotsavam.	Kotigal	24-3-03	25-3-03

No. J. 1208, *dated* 12*th February* 1903.

Under Section 12 of the Code of Criminal Procedure, Mr. P. G. D'Souza, B.A., B.L., Probationary Assistant-Commissioner, Kadur District, is appointed a Magistrate of the First Class.

No. J. 1230, *dated* 14*th February* 1903.

The following transfer, appointment and postings of officers of the Police Department are ordered :—

1. Mr. G. Krishna Rao, Superintendent of Police, is transferred from Shimoga to the French Rocks Sub-Division. To join on relief.

2. Mr. C. Narayana Rao, Assistant Superintendent of Police, on leave, is posted to the Shimoga District, *vice* Mr. G. Krishna Rao. To join on his return from the privilege leave sanctioned in Government Notification No. 8453—J. 685, dated 17th November 1902.

3. Mr. Gulam Mohidin Khan, Amildar of the Hunsur Taluk, is, as a temporary measure, appointed to act as Assistant Superintendent of Police and posted to the Hassan District, *vice* Mr. Mir Hamza Hussain. To join forthwith.

No. 11922—*L. F.* 87-96, *dated* 17*th February* 1903.

Under Section 6 of the Land Acquisition Regulation, it is hereby declared that the undermentioned property is required for a public purpose, *viz.*, for widening the Musalmans' street at Sargur, Heggaddevankote Taluk :—

Taluk—Heggaddevankote.
Hobli—Saragur.
Village—Saragur.
Name of holder—Abdul Khadar Sab.
Particulars—
Description of land—Thatched house.
Survey No.—Nil.
Area—4 square yards.

Boundaries—
East—Lane.
West— Do
North—Do
South—Owner's house.

No. 12012—*L. F.* 168-02, *dated* 18*th February* 1903.

The following time-expired members of the Molakalmuru Municipal Board are hereby re-appointed for a further period of five years, and Mr. Bhari Sannappa is appointed as a member of the same Board, in the room of the remaining time-expired member Mr. Kubbayi Durgappa :—

1. Mr. Tippan Gowda, Patel.
4. Kanaka Narappa, Merchant.

No. 11934—*L. F.* 91-97, *dated* 17*th February* 1903.

Under the provisions of Section 6 of the Land Acquisition Regulation, VII of 1894, it is hereby notified that the undermentioned buildings and lands are required for a public purpose, *viz.*, widening the road from Karnatakada Mallikarjunappa's house as far as Chamkur Gangappa's field, Devasamudra town, Molakalmuru Taluk:—

Serial No.	Khazelumari No.	Name of owner.	Description of building or land.	Extent required.			Boundaries.				Estimated amount of compensation to be paid out of Municipal Funds.
				L.yds.	B.yds.	Area S.yds.	East.	West.	North.	South.	Rs. a. p.
1	351	K. Mallikarjunappa	Mud house...	6½	3	19½	Bale Rudrappa's house...	Main road ...	Road ...	Owner's house ...	19 8 0
2	350	Bale Rudrappa	Do ...	3½	3	10	Bale Tippia's house ..	Mallikarjunappa's house .	Do ..	Do ...	10 0 0
3	Do	Bale Thippia	Do ...	3½	3	10	Bale Channappa's house..	Bale Rudrappa's house ..	Do ..	Do ...	10 0 0
4	349	Bale Channappa	Do ...	3½	3	10	Chippigara Pompia's house.	Bale Thippia's house ...	Do ..	Do ...	10 0 0
5	347	Chippigara Pompiah	Do ...	6½	2	13	Lane ..	Vacant land ...	Do ..	Do ...	13 0 0
6	344	Do Kattappa	Do ...	5	2½	12½	Doopada Santappa's house	Lane ..	Do ...	Do ...	12 8 0
7	343	Doopada Santappa	Do ...	4½	2½	11½	Billay Tippia's house ...	Chippigara Kattappa's house.	Do ..	Do ...	11 4 0
8	342	Billay Thippia	Do ...	6½	2	13	Vacant land .	Doopada Santappa's house	Do ...	Do ...	13 0 0
9	258	Chippigara Tammanna	Do ...	3	1	3	Chippigara Channabasappa's house.	Chippigara Veerabhadrappa's house.	Do ...	Do ...	3 0 0
10	259	Do Channabasappa	Do ...	5	1½	7½	Chippigara Pompia's house.	Do Thammanna's house.	Do ...	Do ..	7 8 0
11	260	Do Pompiah	Do ..	3	1½	12	Lane ...	Do Channabasappa's house.	Do ...	Do ...	12 0 0
2	265	Shanbhog Seenappa	Do ..	3	1	3	M. Chandamma's house..	Lane ..	Do ...	Do ...	3 0 0
3	267	Mukka Chandamma	Do ..	5	1	5	Chippigara Channabasappa's house.	Shanbhog Seenappa's house.	Do ..	Do ...	5 0 0
1	270	Bomma Hanumantappa	Do ...	8½	3	25	Vanamali Hanumantappa's house.	Bandy Gangappa's house.	Do ..	Do ..	25 0 0
	271	Vanamali Hanumantappa	Do ...	5½	3	16	Owner's house ...	Bomma Hanumantappa's house.	Owner's house ...	Road ...	16 0 0
	272	Do Sanna Hanumantappa ..	Do ...	5½	2	10½	Patnadakatte Basappa's house.	Vanamali Hanumantappa's house.	Do ...	Do ...	10 10 3
	273	Patnadakatte Basappa	Do ...	6	3	12	M. Gangappa's house ...	Do Sanna Hanumantappa's house.	Do ...	Do ...	12 0 0
	275	Chamkur Gangappa	Do ...	5	3	13	Chamkur Hanumantappa's house.	Mukka Gangappa's house	Do ...	Do ...	15 0 0
	276	Do Hanumantappa	Do ...	5	3	15	Chamkur Dodda Hanumantappa's house.	Chamkur Gangappa's house.	Do ..	Do ...	15 0 0
Do		Do Dodda Hanumantappa ..	Do ..	5	3	15	Chamkur Sanna Hanumantappa's house.	Do Hanumantappa's house.	Do ...	Do ...	15 0 0
	314	Dadu Sabi and Sarmad Sabi	Vacant site.	11	5	55	Vacant land ...	Lane ...	Do ...	Do ..	5 0 0
										Total ...	258 6 8

No. 11988—Mis. 1907, dated 16th—17th February 1908.

The privilege leave of absence for one month from the 13th January 1908, granted to Mr. H. Ramaiya, Assistant Secretary to the Government of Mysore, in Notification No. 10985—Mis. 1689, dated 21st January 1908, is hereby extended up to the end of February 1908.

No. R. 3200, dated 13th February 1908.

Mr. B. C. Krishna Sastri, Amildar, Magadi Taluk, Bangalore District, having availed himself of the two months' privilege leave granted to him in Notification No. R. 1180, dated 17th September 1902, on the forenoon of the 23rd September 1902 and returned to duty on the forenoon of the 8th November 1902, the unexpired portion of the leave is hereby cancelled.

No. R. 2972, dated 30th January 1903.

Under Section 6 of the Land Acquisition Regulation, No. VII of 1894, it is hereby declared that the undermentioned land is required for a public purpose, *viz.*, for heaping the sweepings of the Tumkur Town, and the Deputy Commissioner of the Tumkur District is authorized under Section 7 of the aforesaid Regulation to take order for the acquisition of the land :—

Name of Taluk.	Name of village	Name of Khatadar.	Particulars.			Land to be acquired.		Boundaries.			
			Survey No.	Extent	Assessment.	Area.	Assessment.	East.	West.	North.	South.
Tumkur.	Tumkur Kasaba.	Goldsmith Gangadharayya.	213.	A. g. 0 34 wet 0 34 garden 1 28	Rs. a. p. 5 8 0 8 8 0 14 0 0	A. g. 0 20 wet	Rs. a. p. 3 4 0	Portion of Survey No. 213.	Survey No. 210 in the holding of Gopalaratna Mudaliar.	Survey No. 212 (Inam) in the holding of Venkatasubba Jois.	Survey No. 205 in the holding of Bhavikatte Channabasavayya. No. 206 (Inam) in the holding of Srikanteyya.

No. R. 2974, dated 30th January 1903.

Under Section 6 of the Land Acquisition Regulation, No. VII of 1894, it is hereby declared that the undermentioned land is required for a public purpose, *viz.*, for extending the School compound of Nittur village in the Gubbi Taluk, and under Sections 3 (c) and 7 of the said Regulation, the Deputy Commissioner, Tumkur District, is authorized to take order for the acquisition of the land :—

Taluk—Gubbi.
Hobli—Nittur.
Village—Nittur.
Name of Khatedar—Patel Basavegowda.
Name of occupant— Do
Survey No.—183.
Description of land and extent—Dry, 35 guntas.

Extent required—21 guntas of land already acquired from the Khatedar without compensation, 14 guntas to be acquired for a compensation of Rs. 17-8-1.
East—A lane.
West—Anjaneya's temple.
North—Village site.
South—Basavegowda's land, Survey No. 183.

No. R. 3070, dated 7th February 1903.

Under Section 6 of the Land Acquisition Regulation, No. VII of 1894, it is hereby declared that the land described hereunder is required for a public purpose, *i. e.*, for Musalmans' burial ground in the Chikkamuduvadi village in the Kankanhalli Taluk, Bangalore District. The Deputy Commissioner, Bangalore District, is authorized, under Section 7 of the aforesaid Regulation, to take order for the acquisition of the land :—

Taluk—Kankanhalli.
Hobli—Muduvadi.
Village—Chikkamuduvadi.
Name of Khatedar—Veerabhadraiya.
Survey No.—Sub-No. 2 of S. No. 59.

Boundaries—
East—Closepet-Kankanhalli road.
West—S. No. 53.
North—Sub 1 of S. No. 59.
South—S. Nos. 60 and 62.
Remark—The cost is to be met from contribu

No. R. 3082, *dated 7th February* 1903.

Under Section 6 of the Land Acquisition Regulation, No. VII of 1894, it is hereby declared that the undermentioned lands are required for a public purpose in the Basvangudi Extension of the Bangalore City, Bangalore Taluk, Bangalore District, the Deputy Commissioner, Bangalore District, is authorized under Section 7 of the said Regulation to take order for the acquisition of the lands in question:—

Taluk.	Hobli.	Village.	Name of Khatedar.	Survey No.	Description of land.	Area.	Assessment.	Boundaries. East.	West.	North.	South.
						A. g.	Rs. a. p.				
Bangalore.	Kasba.	Mavalli.	Shanbhog Krishnappa.	20	Dry ...	2 33	4 0 0	Survey No. 47.	Kankanhalli road	Survey No. 19 ...	Survey No. 21.
			Patel Subbaraju ...	22	Do ...	1 9	1 12 0	Kankanhalli road.	S. No. 41 of Upparhalli.	S. No. 17 of Karanji Bishadi.	S. No. 40 of Upparhalli.
			Toti Muniya ...	10	Do ...	0 26	.....	Road ...	S. No. 26 ...	S. No. 26 ...	S. No. 11.
		Agara. Upparahalli.	Shanbhog Nanjundaiya.	1	Do ...	0 33	.....	Remaining portion.	Road ...	Upparhalli village.	S. No. 2.
			Vairagyasetti Nanjanna.	2	Do ...	0 25	.....	Do ...	Do ...	S. No. 1 ...	Remaining portion.
			Krishnaiya *bin* Ramasetti, purchaser Hottappa.	8	Do ...	0 20	0 8 0	Do ...	Channel ...	S. No. 9 ...	S. No. 6.
		Dasarahalli.	Venkatasubbaiya ...	14	Garden.	6 32	6 8 0	New road and S. No. 135 of Dodbailkhane.	Remaining portion.	S. No. 136 of Dodbailkhane.	S. No. 135 of Dodbailkhane.
	Kasba.	Dodbailkhane. Guttahalli.	Mr. Viraswami Mudaliar.	10	Do ...	0 28	.....	Old road to Basvangudi.	S. No. 8 ...	S. No. 11 ...	S. No. 9.
			Bomma Linganna ...	134	Dry ...	0 6	.....	Kankanhalli road.	S. No. 135 ...	Lal-Bagh road ...	Tank bund and Kankanhalli road.

No. R. 3084, *dated 7th February* 1903.

Under Section 6 of the Land Acquisition Regulation, No. VII of 1894, it is hereby declared that the undermentioned lands are required for a public purpose, *viz.*, for the construction of the weir of the Nagalapur tank in the Turuvekere Sub-Taluk; and the Deputy Commissioner, Tumkur District, is authorized under Section 7 of the aforesaid Regulation, to take order for the acquisition of the lands :—

Taluk.	Hobli.	Village.	Name of Khatedar.	Survey No.	Description of the land. Extent.	Assessment.	Extent required.	Boundaries. East.	West.	North.	South.
					A. g.	Rs. a.	A. g.				
Turuvekere Sub-Taluk.	Mayasandra.	Nagalapura.	Gangadhara ...	62	Dry 1 15	1 8	1 4	Kodihalla of the tank.	S. No. 63 ...	Kodihalla of the tank.	S. No. 64.
			Gundaiya ...	64	Dry 5 26	6 0	1 12	Do ...	S. No. 65 ...	S. Nos. 62 & 63.	Tank bed.
			Chikka Kenchaiya ...	64	Dry 1 0	1 8	0 10				
					8 1	9 0	2 26				

The Petition Box kept at the Dewan's Office, Bangalore, will be cleared at 12 noon every day by the Secretary to Government, General and Revenue Departments, and, in his absence from Bangalore, by the Deputy Secretary.

By Order,
H. V. NANJUNDAYYA,
Secy. to Govt., Gen. & Rev. Depts.

PUBLIC WORKS.

No. 143—807, *dated* 16*th February* 1903.

Mr. K. Ponnappa, Assistant Engineer, attached to the Shimoga Division, was granted privilege leave of absence for fifteen days, with effect from the 15th January last.

By Order,
W. McHUTCHIN,
Secy. to Govt., P. W. Dept.

FOREST.

No. 502—4939, *dated* 12*th February* 1903.

1. The Government of His Highness the Maharaja of Mysore are pleased to declare, under the provisions of section 4 of the Mysore Forest Regulation (XI of 1900), that it is proposed to constitute the area, the boundaries of which are described in the schedule below, a State Forest, under the provisions of the said Regulation :—

SCHEDULE.

District.	Taluk, hobli & village.	Approximate area.	Name of block.	Situation and boundaries.
Kadur.	Tarikere Taluk.	20 square miles and 432 acres.	Hadikere.	*Situation.*—A long and narrow strip of forest to the north of Tarikere Taluk. *Boundaries.* *North.*—Starting from the northwest corner of Survey No. 10 of Rangapura, the line runs along the southern and south-eastern boundary of Karaihalli village of Shimoga Taluk, then the southern boundary of Gulladahatti Jodi village, and southern and south-eastern boundaries of Sidrahalli village of Shimoga Taluk to the point where it touches the demarcation line of the Kukwada-Ubrani State Forest of the Channagiri Range; then along the south side of the same forest to the south-west corner of Survey No. 4 of Budiguppai. *East.*—Thence through Survey No. 15 of Kenchapura, east and south through Survey No. 37 of Siragalipura to the point where the Gadi bandhs of Siragalipura, Jaludihalli, Hanni Amrut Mahal Kaval and Hosahalli meet; then the west side of Hanni Amrut Mahal Kaval, to a point on the north-east side of Survey No. 40 of Hosahalli. *South.*—Thence through Survey No. 40 of Hosahalli, Survey Nos. 1, 3 and 4 of Mallenahalli to the north-east corner of No. 52 of Oblapura; then the north-west side of the same Survey No. 52; then through Survey No. 27 of Kodihalli, Survey Nos. 29, 28 and 27 of Kuntinamadu, Survey Nos. 10 and 11 of Mundanahalli; Survey Nos. 50, 51 and 47 of Nagenahalli, Survey No. 186 of Hadikere, north-west and south sides of Survey No. 190 and west sides of Survey Nos. 184 and 185 of the same village; then through Survey No. 187 of the same village to the point where the Gadi bandhs of Hadikere, Rushipura and Yeraihalli meet; then the north sides of Rushipura Survey No. 5 of Yeraihalli, Nos. 4, 25, 24 and again 4 of Ramenahalli to its north-west corner; then the north and west sides of Survey No. 58 of Itigi to its south-west corner; then through Survey No. 3 and north side of Survey No. 2 of Lakkenahalli; then again north-west through Survey No. 3 of the same village to a point on its west side; then through Survey Nos. 9 of Thimmapuru, 13 and 8 of Rangapura, 60 of Hurlihalli to the point where it meets the Tarikere-Shimoga high road at the north-west corner of Survey No. 59 of the same village; then the west side of the same Survey No. 59 and east side of Survey No. 1 of Malalichennainahalli up to the south-east corner of the same village; then the north side of Kodihalli Jodi village to south-east corner of Gopalbusenahalli. *West.*—Then the eastern boundary of Gopalbusenahalli and south-eastern boundary of Karaihalli, Shimoga Taluk, to the starting point.

2. The Government of His Highness the Maharaja of Mysore are further pleased, under clause (*c*) of the said section, to appoint Mr. B. Ramaswami Iyer, Assistant Conservator of Forests, to be the Forest Settlement Officer, who shall inquire into and determine the existence, nature and extent of any rights claimed by, or alleged to exist in favor of, any person in or over land comprised within such limits, or to any forest produce of such land, and to deal with the same as provided in Chapter II of the said Regulation, and the District Forest Officer of the Kadur District, for the time being, to attend on behalf of Government to assist the Forest Settlement Officer in the inquiry.

3. The Government of His Highness the Maharaja of Mysore are further pleased, under the authority vested in them by Section 15 of the said Regulation, to appoint the Deputy Commissioner of the Kadur District, for the time being, to be the Officer of the Revenue Department, who shall hear appeals from the orders of the Forest Settlement Officer under Section 10, 11, 12, 13 or 14 of the Regulation.

By Order,
GEO. E. RICKETTS,
for *Offg. Secy. to Govt., Forest Dept.*

GEOLOGICAL.

No. 423—*S., dated* 16*th February* 1903.

Under Article 188 of the Mysore Service Regulations, Mr. E. W. Wetherell, A.R.C.S., F.G.S., Second State Geologist and *ex-officio* Assistant Secretary to Government, Geological Department, and Lecturer in Geology in the Central College, Bangalore, is granted privilege leave of absence for two months and twenty-eight days, with effect from the 15th of March 1903 or such other date as he may avail himself of the same.

By Order,
W. F. SMEETH,
Secy. to Govt., Geological Dept.

MILITARY.

No. 1783, *dated* 12*th February* 1903.

The Government of His Highness the Maharaja of Mysore are pleased to sanction the following promotions to and in the Commissioned ranks of the Mysore Infantry with effect from 1st December 1902:—

Regt.	Name.	Rank from.	Rank to.
I.	Jubbar Sheriff	Havildar ..	Jamadar, 2nd Grade.
,,	Kesava Naick	Do ...	Do
,,	Goolab Singh	Do ...	Do
II.	Syed Mahomed	Jamadar ...	Subedar, 2nd Grade.
,,	Abdul Curreem	Do ..	Do
,,	Bala Ram	Do ...	Do
,,	Syed Meer	Havildar Major ...	Jamadar, 2nd Grade.
,,	Mahomed Shaw Abbas ...	Color Havildar ...	Do
,,	Syed Abdul Lateef ...	Havildar ..	Do
III.	Mahomed Abbas ...	Color Havildar ..	Do
,,	Gulam Mohideen ..	Havildar .	Do
,,	Thandaroyan	Do ..	Do

By Order,
R. G. JONES, *Lt.-Col.*,
Military Assistant.

The Mysore Gazette.

Vol. XXXVIII.] Published by Authority. [No. 8.

BANGALORE, THURSDAY, FEBRUARY 26, 1903.

CONTENTS.

PART I.—Notifications by the Government of Mysore.

PART II.—Notifications by the Government of India; Resident in Mysore; Chief Judge; Survey and Inam Superintendent; Comptroller; Chief Engineer; Mysore State Railway; Amrut Mahal Department; Inspector General of Registration; Senior Surgeon; District and Sessions Judges; Sub-Judges; Deputy Commissioners of Districts; Forest Officers; Presidents, Bangalore and Mysore City Municipalities; Season Reports; Mortuary and Meteorological Statements; Postal Notices; Civil and Military Station Notifications, &c.

PART III.—Legislative Measures and Rules thereunder.

PART IV.—Official Papers.

☞ Separate paging is given to the Parts in order that they may be filed as distinct compilations.

PART I.

NOTIFICATIONS BY THE GOVERNMENT OF MYSORE.

GENERAL AND REVENUE.

No. 11431—*L. B. (P.)* 548, *dated 5th February* 1903.

In exercise of the powers vested in them under Section 2, Sub-Section 1, of the Epidemic Diseases Regulation, No. II of 1897, the Government of His Highness the Maharaja of Mysore, are pleased to prohibit the attendance of persons from infected areas at Sri Bhoga Nandiswaraswami Rathotsava, in Nandi of the Kolar District, on the 25th February 1903.

No. 11987—*L. B.* (*P.*) 576, *dated* 17*th February* 1903.

In exercise of the powers vested in them under Section 2, Sub-Section 1, of the Epidemic Diseases Regulation, No. 2 of 1897, the Government of His Highness the Maharaja of Mysore are pleased to prohibit the attendance of persons from infected areas at the undermentioned jatras in the Kolar District:—

Taluk.	Name of jatra.	Where held.	Date from	Date to
Chintamani ...	Sri Venugopalaswamy Rathotsavam.	Oolwadi ...	22-3-03	23-3-03
Do ...	Singrepalli Narasimhaswamy Rathotsavam.	Kotigal ...	24-3-03	25-3-03

No. 12283—*L. B. (P.)* 589, *dated 24th February* 1903.

It is hereby notified for general information that the places mentioned hereunder in the District of Hassan will be deemed to be "infected areas" for the purposes of the Regulation issued with Notification Nos. 9383—Mis. F. 21-96 and 9384—Mis. F. 21-96, dated the 10th February 1898, under the Epidemic Diseases Regulation :—

Name of place.		*Taluk.*	*Name of place.*		*Taluk.*
1. Nelamane	...	Arkalgud.	8. Ankanaikanahalli	...	Arkalgud.
2. Muttige	...	Do	9. Basavapatna	..	Do.
3. Mundagoda	...	Do	10. Cholenahalli	...	Do
4. Yagati	...	Do	11. Vaddarakoppal	...	Do
5. Harohalli	...	Do	12. Bellikapparavalli	...	Do
6. Kolangi	...	Do	13. Kattimallenahalli	...	Do
7. Negere	...	Do	14. Machagowdanahalli	...	Do

No. 12286—*L. B. (P.)* 592, *dated 24th February* 1903.

The following Notifications Nos. 145, 147 and 148, L. P., dated the 4th February 1903, issued by the Punjab Government, prohibiting the attendance of persons at the Solar Eclipse Fair, at Thanesar, in the Karnal District, are republished for general information :—

No. 145.

"Under the provisions of the Epidemic Diseases Act, 1897, the Hon'ble the Lieutenant Governor, being satisfied that a dangerous epidemic, *viz.*, bubonic plague, is widely prevalent in the Punjab, and that the ordinary provisions of the law are insufficient to prevent its spread, is pleased to prohibit the sale of tickets on all dates from the 20th to the 30th March 1903, inclusive, at any railway station in the Punjab to all persons proceeding to, or believed to be proceeding to the Kurukshetra Sun Eclipse Fair near Thanesar in the Karnal District."

No. 147.

"Under clause 5 of the Regulations published with Punjab Government Notification No. 1356, dated the 10th of November 1897, the Hon'ble the Lieutenant Governor is pleased to prohibit all persons from travelling from, or by way of any place in the Punjab to the neighbourhood of Thanesar in the Thanesar Tahsil of the Karnal District from the 20th to the 30th March 1903, both days inclusive, during which period the Sun Eclipse Fair would ordinarily be in progress."

No. 148.

"Under clause 5 of the Regulations published with Punjab Government Notification No. 1356, dated the 10th November 1897, the Hon'ble the Lieutenant Governor of the Punjab is pleased to prohibit all persons from travelling to, or to the neighbourhood of, Thanesar in Thanesar Tahsil of the Karnal District at the time of the Sun Eclipse Fair, which would in ordinary course be held at that place on the 29th March 1903."

No. 12290—*L. B.* (*P.*) 596, *dated* 24*th February* 1903.

It is hereby notified for general information that the attendance of persons from infected areas, at the fairs and festivals noted below, has been prohibited by the Madras Government :—

Name of Jatra.	Place.	Taluk.	District.	Date. From	Date. To	Authority.
1. Bramhotsavam festival of Lakshmi Narasimhaswami.	Kadiri ...	...	Cuddapah ...	1—3—03	22—3—03	1st Assistant Resident's endorsement No. 169—P., dated the 18th February 1903.
2. Bramhotsavam festival of Sree Ekambaranathaswami.	Conjeevaram ...	Conjeevaram	Chengleput .	28—3—03	13—4—03	Do No. 171—P., dated the 18th February 1903.

No. 12291—*L. B. (P.)* 597, *dated 24th February* 1903.

It is hereby notified for general information that the Government of Madras have prohibited the issue of tickets to persons from infected areas, including the Mysore State, intending to attend the festivals noted below :—

Name of jatra or festival.	Place.	Taluk.	District.	Dates on which and stations to which tickets are not sold. From	To	Stations	Authority.
1. Bramhotsavam festival of Lakshmi Narasimhaswami.	Kadiri ...	...	Cuddapah ...	1—3—03	22—3—03	Mulakavemula, Kalasamudram, Kadiri, Nallacheruvu and Tanakallu on the South Indian Railway.	1st Assistant Resident's endorsement No. 169 P., dated 18th February 1903.
2. Bramhotsavam festival of Sree Ekambaranathaswami.	Conjeevaram ...	Conjeevaram	Chengleput .	28—3—03	13—4—03	Arkonam, Palur, Conjeevaram, Walajabad, Villiyambakam and Chengleput on the South Indian Railway and Arkonam on the Madras Railway.	Do No. 171—P., dated 18th February 1903.

No. 12292—*L. B. (P.)* 598, *dated 24th February* 1903.

In exercise of the powers vested in them under Section 2, Sub-Section 1, of the Epidemic Diseases Regulation, No. II of 1897, the Government of His Highness the Maharaja of Mysore are pleased to prohibit the attendance of persons from infected areas at the undermentioned jatras in the Tumkur District :—

Taluk.	Name of jatra.	Where held.	Date from	Date to.
Tumkur ..	Sree Lakshminarasimhaswami car festival .	Devaraya-durga.	13-3-03	19-3-03
Pavagada ..	Kanive Narasimhaswami car festival ..	Pavagada ...	13-3-03	16-3-03
Tiptur ..	Peddihalli Ammana jatra ...	Peddihalli ..	3-3-03	6-3-03
Gubbi ..	Gubbiyappa or Chennabasaveswara jatra ..	Gubbi ..	21-3-03	5-4-03
Do ..	Manne Mari Parishe ...	Madalapura .	22-3-03	27-3-03
Koratagere Sub-Taluk.	Sree Ahobala Narasimhaswami car festival.	Saggere ..	13-3-03	16-3-03
Turuvekere Sub-Taluk.	Byatarayaswami car festival ..	Turuvekere...	13-3-03	16-3-03

No. 12294—*L. B. (P).* 600, *dated 24th February* 1903.

It is hereby notified for general information that the attendance of persons from infected areas at the fairs and festivals noted below, has been prohibited by the Madras Government :—

Name of jatra—Mattanoor fair.
Place—Mattanoor.
Taluk—Kottayam.
District—Malabar.

Date—From 25th February 1903 to 7th March 1903.
Authority—First Assistant Resident's endorsement No. 175 P., dated the 19—20th February 1903.

No. 12295—*L. B. (P.)* 601, *dated 24th February* 1903.

It is hereby notified for general information that the places mentioned hereunder in the District of Chitaldrug will be deemed to be infected areas for the purposes of the Regulation issued with Notification Nos. 9383—Mis. F. 21-96 and 9384—Mis. F. 21-96, dated the 10th February 1898, under the Epidemic Diseases Regulation :—

Place.	*Taluk.*
1. Chitaldrug town	... Chitaldrug.
2. Malebennur	.. Harihar Sub-Taluk.
3. Madanaikanhalli	... Chitaldrug Taluk.
4. Ayatotalu	.. Do

No. 12029—*G. F.* 267-92, *dated 18th February* 1903.

Whereas by the Notification of the Government of India in the Foreign Department No. 176, dated the 31st December 1875, the Indian Christian Marriage Act, 1872, was with certain modifications declared to apply to the Territories of Mysore, so far as regards marriages between persons one of whom is a Native Christian subject of Mysore and neither of whom is a Christian British subject.

In exercise of the powers conferred by Sections 6, 7 and 9 respectively of the said Act, the Government of Mysore are pleased—

(*a*) to grant license to the Revd. Karl Anderson, a Minister of the Methodist Episcopal Church, to solemnize marriages within the Territories of Mysore and outside the limits of the Civil and Military Station, Bangalore.

(*b*) to appoint the said Revd. Karl Anderson as Marriage Registrar for the said Territories outside the limits of the Civil and Military Station of Bangalore, and

(*c*) to license the said Revd. Karl Anderson to grant certificates of marriage within the said Territories between Native Christians, one of whom is a Native Christian subject of Mysore and neither of whom is a Christian British subject.

No. J. 1259, *dated 19th February* 1903.

Mr. Ananda Rao Sirsi, B.A., LL.B., Munsiff, who was transferred to Mysore in Notification No. 991—J., dated 3rd January 1903, *vice* Mr. B. Srinivasa Rao, retired, will be in charge of the Additional Munsiff's Court at Mysore and Mr. T. S. A. D'Cruz, B.A., B.L., in charge of the Principal Munsiff's Court.

No. 12244—*L. F.* 83-96, *dated 23rd February* 1903.

Under Section 6 of the Land Acquisition Regulation, it is hereby declared that the undermentioned land is required for a public purpose, that is for opening out a road to connect the road in front of the Lansdowne Bazaar in Devarajmohalla, Mysore City, and the Sayaji Rao road with the Santepet road :—

Serial No.—1.
Name of street—Santepet.
Name of owner—Sheik Ibrahim Saheb.
Description of property to be acquired—
Vacant land.
Extent in feet—
East to west—137½.
North to south—8½.

Boundaries—
East—The Lansdowne Bazaar.
West—The Santepet road.
North—The cross road.
South—Savaji Ranganna's vacant land.

No. 12254—*Mis.* 1980, *dated 23rd February* 1903.

The following Assistant and Sub-Assistant Surgeons, who have completed the prescribed period of approved service in their present classes are promoted to the next higher classes, with effect from the dates noted against their names:—

No.	Name.	Present rank.	Rank to which promoted.	Date of promotion.
1	Mr. S. Ranganna, L.M.&S.	Assistant Surgeon, 4th Class.	Assistant Surgeon, 3rd Class.	15th July 1902.
2	„ C. Appaduray Mudaliar, L.M.&S.	Sub-Assistant Surgeon, 2nd Class.	Sub-Assistant Surgeon, 1st Class.	1st October 1902.
3	„ V. Muthuswamy Doss, L.M.&S.	Do ..	Do ..	Do
4	„ A. Jagannatham Pillay, L.M.&S.	Do ..	Do ..	Do
5	„ A. Kodandapany Mudaliar, L. M. & S., D.P.H.	Do ..	Do ..	Do
6	„ A. Sesnagiri Rao, L.M. & S.	Do ..	Do ..	Do

No. 13031—*L.F.* 242-96, *dated 24th February* 1903.

Messrs. Abdul Khalik, son of Ganjam Abdul Khader, and Talur Puttabasappa Setty, are appointed members of the Chikmagalur Municipal Board, *vice* Messrs. Muhammed Ali and Pupanna Setty, deceased.

No. 13042—*Mis.* 1989, *dated 24th February* 1903.

Under Article 188 of the Mysore Service Regulations, Mr. V. Muthuswami Doss, Sub-Assistant Surgeon, Birur, is granted privilege leave of absence for one month with effect from 10th February 1903, or from such other subsequent date as he may avail himself of it.

No. Fl. 1304—*R. F.* 31-96, *dated 16th February* 1903.

Mr. E. R. Subroyer, Comptroller, Mysore Government, having availed himself of the one month and twenty days' privilege leave granted to him in Notification No. Fl. 782—R. F. 31-96, dated 18th November 1902, on the forenoon of 9th January 1903 and returned to duty on the forenoon of 24th January 1903, the unexpired portion of the leave is hereby cancelled.

No. R. 3287—*R. F.* 128*A*-95, *dated 18th February* 1903.

The twenty-five days' privilege leave granted to Mr. N. Venkata Rao, Sub-Division Officer, in Notification No. R. 1256—R. F. 128A-95, dated 22nd September 1902, was extended by five days, and in continuation thereof, he was granted leave on private affairs for three months and thirteen days.

No. R. 3373, *dated 23rd February* 1903.

Under Article 188 of the Mysore Service Regulations, Mr. B. K. Venkatavaradaiengar, Deputy Commissioner, Mysore District, is granted privilege leave of absence for three months with effect from such date as he may avail himself of the same.

No. R. 3412, *dated 24th February* 1903.

The three days' casual leave, with effect from 19th January 1903, granted to Mr. V. Rangachar, Extra Assistant Commissioner, Mysore District, in Government Proceedings No. R. 3063-4, dated 7th February 1903, is converted into privilege leave and extended by twenty-six days. The first nineteen days of the combined period will be treated as falling under Article 188 and note to Article 204 of the Mysore Service Regulations and the remaining ten days under Article 203 (*b*).

No. R. 3070, *dated 7th February* 1903.

Under Section 6 of the Land Acquisition Regulation, No. VII of 1894, it is hereby declared that the land described hereunder is required for a public purpose, *i. e.*, for Musalmans' burial ground in the Chikkamuduvadi village in the Kankanhalli Taluk, Bangalore District. The Deputy Commissioner, Bangalore District, is authorized, under Section 7 of the aforesaid Regulation, to take order for the acquisition of the land:—

Taluk—Kankanhalli.
Hobli—Maduvadi.
Village—Chikkamuduvadi.
Name of Khatedar—Veerabhadraiya.
Survey No.—Sub-No. 2 of S. No. 59.
Description of land—Dry.
Area—4 acres and 5 guntas.
Assessment—Rs. 4-4-0.

Boundaries—
East—Closepet-Kankanhalli road.
West—S. No. 53.
North—Sub 1 of S. No. 59.
South—S. Nos. 60 and 62.
Remark—The cost is to be met from contribution by the Mahomedans.

No. R. 3082, *dated 7th February* 1903.

Under Section 6 of the Land Acquisition Regulation, No. VII of 1894, it is hereby declared that the undermentioned lands are required for a public purpose in the Basvangudi Extension of the Bangalore City, Bangalore Taluk, Bangalore District, the Deputy Commissioner, Bangalore District, is authorized under Section 7 of the said Regulation to take order for the acquisition of the lands in question:—

Taluk.	Hobli.	Village.	Name of Khatedar.	Survey No.	Description of land.	Area.	Assessment.	Boundaries. East.	West.	North.	South.
Bangalore.	Kasba.	Mavalli.	Shanbhog Krishnappa.	20	Dry ...	A. g. 2 33	Rs. a. p. 4 0 6	Survey No. 47.	Kankanhalli road	Survey No. 19 ...	Survey No. 21.
			Patel Subbaraju ...	22	Do ...	1 9	1 12 0	Kankanhalli road.	S. No. 41 of Upparhalli.	S. No. 17 of Karanji Bishadi.	S. No. 40 of Upparhalli.
			Toti Muniya ...	10	Do ...	0 26	.....	Road ...	S. No. 26 ...	S. No. 23 ...	S. No. 11.
		Upparahalli.	Shanbhog Nanjundaiya.	1	Do ...	0 33	.....	Remaining portion.	Road ...	Upparhalli village.	S. No. 2.
			Vairagyasetti Nanjanna.	2	Do ...	0 25	.....	Do ...	Do ...	S. No. 1 ...	Remaining portion.
			Krishnaiya *bin* Ramasetti, purchaser Hottappa.	8	Do ...	0 20	0 8 0	Do ...	Channel ...	S. No. 9 ...	S. No. 6.
	Kasba.	Dasaraballi.	Venkatasubbaiya ...	14	Garden.	0 32	6 8 0	New road and S. No. 135 of Dodbailkhane.	Remaining portion.	S. No. 136 of Dodbailkhane.	S. No. 135 of Dodbailkhane.
	Dodbailkhane.	Guttahalli.	Mr. Viraswami Mudaliar.	10	Do ...	0 28	.....	Old road to Basvangudi.	S. No. 8 ...	S. No. 11 ...	S. No. 9.
			Bomma Linganna ...	134	Dry ...	0 6	.....	Kankanhalli road.	S. No. 135 ...	Lal-Bagh road ...	Tank bund and Kankanhalli road.

No. R. 3084, *dated 7th February* 1903.

Under Section 6 of the Land Acquisition Regulation, No. VII of 1894, it is hereby declared that the undermentioned lands are required for a public purpose, *viz.*,—for the construction of the weir of the Nagalapur tank in the Turuvekere Sub-Taluk; and the Deputy Commissioner, Tumkur District, is authorized under Section 7 of the aforesaid Regulation, to take order for the acquisition of the lands:—

Taluk.	Hobli.	Village.	Name of Khatedar.	Survey No.	Description of the land. Extent.	Assessment.	Extent required.	Boundaries. East.	West.	North.	South.
Turuvekere Sub-Taluk.	Mayasandra.	Nagalapura			A. g.	Rs. a.	A. g.				
			Gangadhara ...	62	Dry 1 15	1 8	1 4	Kodihalla of the tank.	S. No. 63 ...	Kodihalla of the tank.	S. No. 64.
			Gundaiya ...	64	Dry 5 26	6 0	1 12	Do ...	S. No. 65 ...	S. Nos. 62 & 63.	Tank bed.
			Chikka Kenchaiya ...	64	Dry 1 0	1 8	0 10				
					8 1	9 0	2 26				

No. R. 3279, *dated* 18*th February* 1903.

Under Section 6 of the Land Acquisition Regulation No. VII of 1894, it is hereby declared that the lands described hereunder are required for a public purpose, *viz.*, for the formation of the new village of Giriyapura in the Hadadi hobli of the Davangere Taluk, Chitaldrug District. The Deputy Commissioner, Chitaldrug District, is authorized, under Section 7 of the aforesaid Regulation, to take order for the acquisition of the land in question:—

District—Chitaldrug.
Taluk—Davangere.
Hobli—Hadadi.
Village—Giriyapura.
Name of khatedar—Hanumanta *bin* Kampali.
Survey No.—11.
Kind—Dry.
Total extent of the Survey No.—11 acres and 21 guntas.
Extent required out of this No.—5 acres.
Boundaries—
North—Survey No. 2.
South—Survey No. 10.
East—A portion of Survey No. 11 and Survey No. 3.
West—Survey No. 12

No. R. 3323, dated 19th February 1903.

Under Section 6 of the Land Acquisition Regulation No. VII of 1894, it is hereby declared that the lands in the Bethamangala village in the Bowringpet aluk, described hereunder are required for a public purpose, *viz.*, for building purposes in connection with the Water-Supply Project of the Kolar Gold Fields. he Deputy Commissioner, Kolar District, is authorized under Section 7 of the aforesaid Regulation to take order for the acquisition of the lands :—

No.	Name of Khatedar.	Survey. No.	Survey. Description.	Extent.	Assessment.	Land to be acquired. Area.	Land to be acquired. Assessment.	Boundaries. East.	West.	North.	South.	Remarks
				A. g.	Rs. a. p.	A g.	Rs. a. p.					
1	Hanumappa Gundu Rão (enjoyer) ...	576/1	Dry	1 34	3 4 0	0 16	0 12 0	Gram Tana ...	No. 535 ...	No. 577 ...	No. 516 ...	Government.
2	Naranappa *bin* Rangappa	576/2	Do	3 30	6 4 0	0 35	1 8 0	Do ...	Do ...	Do ...	Road ...	
3	Muniga											
	(1) Sanjeevayya (enjoyer)	577/1	Do	1 11	2 0 0	0 16	0 11 0	Do ...	No. 577 ...	No. 577-2 ...	No. 576 ...	
	(2) Boiginballi Muniappa	577/2	Do	2 23	4 8 0	0 21	0 14 0	Do ...	No. 577 ...	Lane ...	577-1 ...	
4	Budanbee Fakrudin											
	(1) Talvar Changa (enjoyer)	582	Do	2 11	3 8 0	0 37	1 10 0	No. 583 ...	No. 581 ...	No. 582 ...	"Gram Tana" ...	
	(2) Pichpalli Papa (do)	Do	o	1 30	3 0 0	0 32	1 5 0	No. 583 ...	No. 581 ...	No. 582 ...	Do ...	
5	Venkatappa *bin* Jellappa Seetamma (enjoyer).	583	Do	2 2	3 8 0	0 31	1 5 0	No. 585 ...	No. 582 ...	No. 583 ...	Do ...	
6	Ancheverupakshi	1/1	Do	0 23	0 12 0	0 28	0 12 0	Tank ...	No. 585 ...	Tank ...	Tank ...	
7	Muniakka, wife of Sidda Gowda, Patel Venkategauda (enjoyer).	1/2	Do	0 22	0 8 0	0 15	0 8 0	Tank ...	No. 585 ...	Tank ...	Tank ...	Inam.
8	Talvar Venkatiga	580	Do	3 36	6 0 0	1 22	2 4 0	No. 581 ...	No. 579 ...	No. 580 ...	Lane ...	
9	Shanbhog Kadrappa	581	Do	9 2	14 0 0	2 19	4 0 0	No. 582 ...	No. 580 ...	No. 581 ...	"Gram Tana" ...	
10	Venkatappa, Talvar Muniga and Venkatiga (enjoyers).	585	Do	3 35	6 8 0	3 35	6 8 0	No. 1 ...	No. 583 ...	No. 584 ...	Do ...	
	Total ...	...	...	33 36	53 12 0	13 27	22 1 1					

No. R. 3282, *dated 18th February* 1903.

Under Section 6 of the Land Acquisition Regulation No. VII of 1894, it is hereby declared that the land described hereunder is required for a public purpose, *viz.*, for the Railway watering arrangements at Harihar in the Chitaldrug District. The Deputy Commissioner, Chitaldrug District, is authorized under Section 7 of the aforesaid Regulation to take order for the acquisition of the land :—

Taluk—Harihar Sub-Taluk.
Hobli—Harihar.
Village—Harihar.
Name of holder—Siddappa.
Survey No.—64.
Description of property—Dry.
Extent to be acquired—
15 guntas and 37 yards.
Boundaries—
East—Pumping Engine Drivers' quarters.
West—Tungabhadra River.
North—Railway bridge.
South—Survey No. 64.

No. R. 3291, *dated 18th February* 1903.

Under Section 6 of the Land Acquisition Regulation No. VII of 1894, it is hereby declared that the land described hereunder is required for a public purpose, *viz.*, to extend the Government building occupied by the Excise Inspector at Kallurkatte. The Sub-Division Officer, Sagar, Shimoga District, is authorized, under Section 7 of the aforesaid Regulation, to take order for the acquisition of the land in question :—

Taluk—Nagar.
Village—Kallurkatte Town.
Hobli—Patguppa.
Name of owner—Dummada Rudrappa.
Description of property—Land.
Extent in feet—
Length—North to south 120 yards.
Breadth—East to west 80 yards.
Boundaries—
East—Vacant compound in front of Dummada Rudrappa's house.
West—Saragada Manja's house (Khaneshumari No. 80 of 1901-02).
North—Shimoga-Kallurghat High road.
South—Dummada Rudrappa's vacant site.

No. R. 3296, *dated 19th February* 1903.

The Government of His Highness the Maharaja of Mysore are pleased to direct that the appointment of Mr. T. Venkataramaiya, as acting Amildar of the Mulbagal Taluk, ordered in Notification No. R. 2158—R. F. 25-1902, dated 17th November 1902, be regarded as *sub pro tem.*

No. R. 3337, *dated 23rd February* 1903.

Mr. C. D. Ramaswamaiya, Acting Assistant Commissioner, in charge of the Kadur District, handed over and Mr. M. Narain Rao, Deputy Commissioner, received charge of the Kadur District, on the afternoon of 22nd December 1902.

No. R. 3340, *dated 23rd February* 1903.

Mr. M. Narain Rao, Deputy Commissioner, transferred to the Kadur District, handed over and Mr. M. Chengaiya Chetty, Senior Assistant Commissioner, received charge of the Chitaldrug District, on the afternoon of 21st December 1902.

No. R. 3355, *dated 23rd February* 1903.

Under Section 6 of the Land Acquisition Regulation No. VII of 1894, it is hereby declared that the land described hereunder is required for a public purpose, *viz.*, the extension of the village site of Chikhalli village, Urdugere Sammath, Tumkur Taluk. The Deputy Commissioner, Tumkur District, is authorized under Section 7 of the aforesaid Regulation to take order for the acquisition of the land :—

Taluk—Tumkur.
Hobli—Urdugere.
Village—Chikhalli.
Name of khatedar—Chennappa.
Name of occupant—Chennappa.
Survey Number—No. 1, Phod 2.
Description of land and extent—Dry, 1 acre and 4 guntas, annas 12.
Extent required—1 acre and 4 guntas, annas 12.
Boundaries—
North—Road.
East—Talawari Inam land.
South—Maliyappa Gowda's land.
West—Village site.

No. R. 3421, *dated 25th February* 1903.

The following postings of Amildars and Deputy Amildars are ordered :—

Amildars.

1. Mr. P. Ranga Rao to the Hiriyur Taluk (but to remain under the Jahgirdar as Amildar of Yelandur.)
2. „ B. S. Venkatesaiya to the Molakalmuru Taluk.
3. H. Narsingbhan to the Holalkere Taluk.

Deputy Amildars.

4. H. Kesavachar to the Kumsi Sub-Taluk.
5. Mohemad Peer to the Harihar Sub-Taluk.

The Petition Box kept at the Dewan's Office, Bangalore, will be cleared at 12 noon every day by the Secretary to Government, General and Revenue Departments, and, in his absence from Bangalore, by the Deputy Secretary.

By Order,
H. V. NANJUNDAYYA,

FOREST.

No. 514—5091, *dated 20th February* 1903.

The following transfers of Forest Officers are ordered in the public interests :—

(1) Mr. S. A. Bapu Rao, Deputy Conservator of Forests, from the Shimoga District to the Kolar District.

(2) Mr. M. Venkatnaranappa, Deputy Conservator of Forests, from the Kolar District to the Shimoga District.

By Order,

M. MUTHANNAH,

Offg. Secy., Forest Dept.

GEOLOGICAL.

No. 435—S, *dated 21st February* 1903.

Under Article 218 of the Mysore Service Regulations, Mr. A. Primrose, Prospector, Mysore Geological Department, is granted leave on medical certificate for a period of two months with effect from 9th January 1903.

By Order,

E. W. WETHERELL,

for *Secy. to Govt., Geological Dept.*

The Mysore Gazette.

Vol. XXXVIII.] Published by Authority. [No. 9.

BANGALORE, THURSDAY, MARCH 5, 1903.

CONTENTS.

PART I.—Notifications by the Government of Mysore.

PART II.—Notifications by the Government of India; Resident in Mysore; Chief Judge; Survey and Inam Superintendent; Comptroller; Chief Engineer; Mysore State Railway; Amrut Mahal Department; Inspector General of Registration; Senior Surgeon; District and Sessions Judges; Sub-Judges; Deputy Commissioners of Districts; Forest Officers; Presidents, Bangalore and Mysore City Municipalities; Season Reports; Mortuary and Meteorological Statements; Postal Notices; Civil and Military Station Notifications, &c.

PART III.—Legislative Measures and Rules thereunder.

PART IV.—Official Papers.

☞ Separate paging is given to the Parts in order that they may be filed as distinct compilations.

PART I.

NOTIFICATIONS BY THE GOVERNMENT OF MYSORE.

GENERAL AND REVENUE.

No. 11987—*L. B.* (*P.*) 576, *dated* 17*th February* 1903.

In exercise of the powers vested in them under Section 2, Sub-Section 1, of the Epidemic Diseases Regulation, No. 2 of 1897, the Government of His Highness the Maharaja of Mysore are pleased to prohibit the attendance of persons from infected areas at the undermentioned jatras in the Kolar District:—

Taluk.	Name of jatra.	Where held.	Date from	Date to
Chintamani ...	Sri Venugopalaswamy Rathotsavam.	Oolwadi ...	22-3-03	23-3-03
Do ...	Singrepalli Narasimhaswamy Rathotsavam.	Kotigal ...	24-3-03	25-3-03

No. 12283—*L. B.* (*P.*) 589, *dated* 24*th February* 1903.

It is hereby notified for general information that the places mentioned hereunder in the District of Hassan will be deemed to be "infected areas" for the purposes of the Regulation issued with Notification Nos. 9383—Mis. F. 21-96 and 9384—Mis. F. 21-96, dated the 10th February 1898, under the Epidemic Diseases Regulation:—

Name of place.		*Taluk.*	*Name of place.*		*Taluk.*
1. Nelamane	...	Arkalgud.	8. Ankanaikanahalli	...	Arkalgud.
2. Muttige	...	Do	9. Basavapatna	..	Do
3. Mundagoda	...	Do	10. Cholenahalli	...	Do
4. Yagati	...	Do	11. Vaddarakoppal	...	Do
5. Harohalli	...	Do	12. Bellikapparavalli	...	Do
6. Kolangi	...	Do	13. Kattimallenahalli	...	Do
7. Negere	...	Do	14. Machagowdanahalli	...	Do

No. 12286—*L. B. (P.)* 592, *dated* 24*th February* 1903.

The following Notifications Nos. 145, 147 and 148, L. P., dated the 4th February 1903, issued by the Punjab Government, prohibiting the attendance of persons at the Solar Eclipse Fair, at Thanesar, in the Karnal District, are republished for general information :—

No. 145.

"Under the provisions of the Epidemic Diseases Act, 1897, the Hon'ble the Lieutenant Governor, being satisfied that a dangerous epidemic, *viz.*, bubonic plague, is widely prevalent in the Punjab, and that the ordinary provisions of the law are insufficient to prevent its spread, is pleased to prohibit the sale of tickets on all dates from the 20th to the 30th March 1903, inclusive, at any railway station in the Punjab to all persons proceeding to, or believed to be proceeding to the Kurukshetra Sun Eclipse Fair near Thanesar in the Karnal District."

No. 147.

"Under clause 5 of the Regulations published with Punjab Government Notification No. 1356, dated the 10th of November 1897, the Hon'ble the Lieutenant Governor is pleased to prohibit all persons from travelling from, or by way of any place in the Punjab to the neighbourhood of Thanesar in the Thanesar Tahsil of the Karnal District from the 20th to the 30th March 1903, both days inclusive, during which period the Sun Eclipse Fair would ordinarily be in progress."

No. 148.

"Under clause 5 of the Regulations published with Punjab Government Notification No. 1356, dated the 10th November 1897, the Hon'ble the Lieutenant Governor of the Punjab is pleased to prohibit all persons from travelling to, or to the neighbourhood of, Thanesar in Thanesar Tahsil of the Karnal District at the time of the Sun Eclipse Fair, which would in ordinary course be held at that place on the 29th March 1903."

No. 12292—*L. B. (P.)* 598, *dated* 24*th February* 1903.

In exercise of the powers vested in them under Section 2, Sub-Section 1, of the Epidemic Diseases Regulation, No. II of 1897, the Government of His Highness the Maharaja of Mysore are pleased to prohibit the attendance of persons from infected areas at the undermentioned jatras in the Tumkūr District :—

Taluk.	Name of jatra.	Where held.	Date from.	Date to.
Tumkur ..	Sree Lakshminarasimhaswami car festival .	Devaraya-durga.	13-3-03	19-3-03
Pavagada ..	Kanive Narasimhaswami car festival ..	Pavagada ...	13-3-03	16-3-03
Tiptur ..	Peddihalli Ammana jatra ...	Peddihalli ..	3-3-03	6-3-03
Gubbi ..	Gubbiyappa or Chennabasaveswara jatra..	Gubbi ..	21-3-03	5-4-03
Do ..	Manne Mari Parishe ...	Madalapura .	22-3-03	27-3-03
Koratagere Sub-Taluk.	Sree Ahobala Narasimhaswami car festival.	Saggere ..	13-3-03	16-3-03
Turuvekere Sub-Taluk.	Byatarayaswami car festival ..	Turuvekere...	13-3-03	16-3-03

No. 12295—*L. B. (P.)* 601, *dated* 24*th February* 1903.

It is hereby notified for general information that the places mentioned hereunder in the District of Chitaldrug will be deemed to be infected areas for the purposes of the Regulation issued with Notification Nos. 9383—Mis. F. 21-96 and 9384—Mis. F. 21-96, dated the 10th February 1898, under the Epidemic Diseases Regulation :—

	Place.	*Taluk.*
1.	Chitaldrug town	Chitaldrug.
2.	Malebennur	Harihar Sub-Taluk.
3.	Madanaikanhalli	Chitaldrug Taluk.
4.	Ayatotalu	Do

No. 13107—*L. B. (P.)* 605, *dated* 26*th February* 1903.

It is hereby notified for general information that the Government of India have prohibited the issue of tickets to persons from infected areas, including the Mysore State, intending to attend the festival noted below :—

Name of jatra or festival—Mahasivaratri festival.
Place—Taladona.
District—Cuddapah.
Dates on which and stations to which tickets are not sold—From 20th to 27th February 1903 (both days inclusive.)
Stations—Mangalampetta, Pulicherlu and Piler on the South Indian Railway.
Authority—Memo No. 189—P., dated the 24th February 1903, from the 1st Assistant to the Hon'ble the Resident in Mysore.

No. 13238—*L. B. (P.)* 616, *dated 2nd March* 1903.

In exercise of the powers vested in them under Section 2, Sub-Section 1, of the Epidemic Diseases Regulation, No. II of 1897, the Government of His Highness the Maharaja of Mysore are pleased to prohibit the attendance of persons from infected areas at Siddesvaraswami and Narasimhaswami Rathotsava in Babi betta near the Babi village, Krishnarajpete Taluk, Mysore District, from 25th February 1903 to 8th March 1903.

No. 13240—*L. B.* (*P.*) 618, *dated 2nd March* 1903.

It is hereby notified for general information that attendance of persons from infected areas, at the fairs and festivals noted below, has been prohibited by the Madras Government :—

Name of Jatra.	Place.	Taluk.	District.	Date. From	Date. To	Authority.
Chudanathaswami car festival.	Hosur ...	Hosur ...	Salem ..	6—3—03	24—3—03	1st Assistant Resident's endorsement No. 186—P., dated the 24th February 1903.
Vallurkava or fish pagoda festival and fair.	Manantody ...	Wynad ...	Malabar ...	6—3—03	27—3—03	Do No. 196—P., dated 26th February 1903.
*Makkum festival and floating in Mahamakham tank.	Kumbakonum ...	...	Tanjore ...	2—3—03	19—3—03	Do No. 192—P., dated 26th February 1903.
Festivals and fair at Trichammaram.	Trichammaram .	Chirakkal ...	Malabar ...	1—3—03	10—3—03	Do No. 194—P., dated 26th February 1903.

* The holding of the cattle fair at Neiata Vallur in connection with Mahamakam festival is also stopped.

No. 13241— *L. B.* (*P*). 619, *dated 2nd March* 1903.

It is hereby notified for general information that attendance of persons from infected areas, at the fair and festival noted below, has been prohibited by the Madras Government :—

Name of jatra—Masi festival and cattle fair.
Place—Teruchindur.
District—Tinnavelly District.

Date—From 1st to 31st March 1903 (inclusive).
Authority—No. 198—P., dated the 28th February 1903, from the 1st Assistant to the Hon'ble the Resident in Mysore.

No. 12244—*L. F.* 83-96, *dated 23rd February* 1903.

Under Section 6 of the Land Acquisition Regulation, it is hereby declared that the undermentioned land is required for a public purpose, that is for opening out a road to connect the road in front of the Lansdowne Bazaar in Devarajmohalla, Mysore City, and the Sayaji Rao road with the Santepet road :—

Serial No.—1.
Name of street—Santepet.
Name of owner—Sheik Ibrahim Saheb.
Description of property to be acquired—Vacant land.
Extent in feet—
East to west—137½.
North to south—8½.

Boundaries—
East—The Lansdowne Bazaar.
West—The Santepet road.
North—The cross road.
South—Savaji Ranganna's vacant land.

No. 13199—*L. F.* 170-02, *dated 28th February* 1903.

The following gentlemen whose term of office expired on the 13th July 1902, are hereby reappointed members of the Malebennur Municipality for a further period of five years :—

1. Nadig Venkata Rao ... .. Landholder.
2. Siddalingappa ... ... Patel.
3. Bademiya Sab *alias* Bavekatte Bade Sabi ... Contractor.
4. Dasappa .. .. Merchant.
5. Kare Gowdara Deveerappa ... ... Raiyat.

No. 13217—*L. F.* 107-02, *dated 3rd March* 1903.

Mr. Kote Thimmappa is appointed a member of the Saligram Municipal Board, Yedatore Taluk, in place of Mr. Kote Krishnappa, deceased.

No. 13093—*Mis.* 2001, *dated 26th February* 1903.

The following list of papers placed at the disposal of the Press is published for general information :—

Serial No.	No. and date of Proceedings.	Subject.
1	Pet. 1093-1102, 17th Jan. 1903.	Directing that Rule XIII of the Potgi Rules must be held to be in force, all subsequent orders so far as they are in conflict or inconsistent with it being deemed cancelled.
2	10923-5—L. F. 20-02, 20th Jan. 1903.	Sanctioning the revised budget estimates of the Kadur and Sringeri Municipalities for 1902-03.
3	R. 2890-98, 24th Jan. 1903.	Reviewing the Returns of Revenue Processes issued and the amount of fees collected thereon in the several Revenue Courts of the State during the quarter ending 30th September 1902.
4	11512-3—G. F. 26-94, 9th Feb. 1903.	Sanctioning the entertainment of establishment costing Rs. 49 per mensem and the purchase of furniture and medicines and appliances for Rs. 227 and Rs. 300 respectively for the female dispensary at the Kolar Gold Fields.
5	11554-61—L. F. 102-93, 10th Feb. 1903.	Observing that the preparation of maps for each Municipality should be expedited.
6	327—Ex. F. 18-98, 11th Feb. 1903.	Making certain observations regarding the verification of darkhasts for trees for the purpose of drawing toddy.
7	11702-49—Ed. 288, 12th Feb. 1903.	Passing orders *in re* the proposed alteration of the date of birth of one Hiriannappa, Hobli School Master of Garani in the Maddagiri Taluk.
8	11754-5—Ed. F. 15-96, 12th Feb. 1903.	Prescribing rules relating to the tenure of Medical and Engineering scholarships in the State.
9	11809—Mis. 1871, 13th Feb. 1903.	Reviewing the Medical and Sanitary Report for the year 1901.

No. R. 3459—*R. F.* 108-96, *dated* 28*th February* 1903.

In continuation of the twenty-one months' leave on medical certificate granted under Article 218 of the Mysore Service Regulations, to Mr. C. Srikantesvara Iyer, Assistant Commissioner, Chitaldrug District, in Notifications ending with No. R. 2625—R. F. 108-96, dated 11th December 1902, he is granted three months' extraordinary leave without allowances, under Article 221 of the said Regulations.

No. 392—*Ex. F.* 26-97, *dated* 3*rd March* 1903.

Under Article 188 of the Mysore Service Regulations, Mr. Purnaiya, Excise Commissioner and Inspector General of Registration in Mysore, was granted privilege leave of absence for fifteen days, with effect from the 27th January 1903.

No. R. 3279, *dated* 18*th February* 1903.

Under Section 6 of the Land Acquisition Regulation No. VII of 1894, it is hereby declared that the lands described hereunder are required for a public purpose, *viz.*, for the formation of the new village of Giriyapura in the Hadadi hobli of the Davangere Taluk, Chitaldrug District. The Deputy Commissioner, Chitaldrug District, is authorized, under Section 7 of the aforesaid Regulation, to take order for the acquisition of the land in question :—

District—Chitaldrug.
Taluk—Davangere.
Hobli—Hadadi.
Village—Giriyapura.
Name of khatedar—Hanumanta *bin* Kampali.
Survey No.—11.
Kind—Dry.
Total extent of the Survey No.—11 acres and 21 guntas.
Extent required out of this No.—5 acres.
Boundaries—
North—Survey No. 2.
South—Survey No. 10.
East—A portion of Survey No. 11 and Survey No. 3.
West—Survey No. 12.

No. R. 3323, *dated* 19th *February* 1903.

Under Section 6 of the Land Acquisition Regulation, No. VII of 1894, it is hereby declared that the lands in the Bethamangala village in the Bowringpet Taluk, described hereunder, are required for a public purpose, *viz.*, for building purposes in connection with the Water-Supply Project of the Kolar Gold Fields. The Deputy Commissioner, Kolar District, is authorized under Section 7 of the aforesaid Regulation to take order for the acquisition of the lands :—

No.	Name of Khatedar.	Survey. No.	Survey. Description.	Extent.	Assessment.	Land to be acquired. Area.	Land to be acquired. Assessment.	Boundaries. East.	West.	North.	South.	Remarks
				A. g.	Rs. a. p.	A. g.	Rs. a. p.					
1	Hanumappa Gundu Rao (enjoyer) ...	576 1	Do	1 34	3 4 0	0 16	0 12 0	Gram Tana ..	No. 535	No. 577 ..	No. 576 ..	Government.
2	Naranappa *bin* Rangappa	576 2	Do	3 30	6 4 0	0 35	1 8 0	Do ...	Do ..	Do ..	Road ...	
3	Muniga											
	(1) Sanjeevayya (enoy er)	577 1	Do	1 11	2 0 0	0 16	0 11 0	Do ..	No. 577 ...	No. 577-2 ..	No. 576 ...	
	(2) Boiginha Muniappa ..	577 2	Do	2 26	4 8 0	0 21	0 14 0	Do ...	No. 577 ...	Lane ...	577-1 ...	
4	Budanbee Fakrudin											
	(1) Talvar Changa (enjoyer)	582	Do	2 11	3 8 0	0 37	1 10 0	No. 583 ...	No. 581 ..	No. 582 ...	"Gram Tana" ..	
	(2) Pichpalli Papa (do)	Do	Do	1 39	3 0 0	0 32	1 5 0	No. 583 ..	No. 581 ..	No. 582 ..	Do ...	
5	Venkatappa *bin* Jellappa Seetamma (enjoyer)	583 2	Do	2 2	3 8 0	0 31	1 5 0	No. 585 ..	No. 582 ..	No. 583 ...	Do ..	
6	Ancheverupakshi	1/1	Do	0 78	0 12 0	0 28	0 12 0	Tank ..	No. 585 ..	Tank ..	Tank ...	
7	Muniakka, wife of Sidda Gowda, Patel Venkategauda (enjoyer).	1/2	Do	0 22	0 8 0	0 15	0 8 0	Tank ...	No. 585 ..	Tank ..	Tank ...	
8	Talvar Venkatiga	580	Do	3 36	6 0 0	1 22	2 4 0	No. 581 ...	No. 579 ...	No. 580 ..	Lane ...	Inam.
9	Shanbhog Kadrappa	581	Do	9 2	14 0 0	2 19	4 0 0	No. 582 ...	No. 580 ..	No. 584 ..	"Gram Tana" ...	
10	Venkatappa, Talvar Muniga and Venkatiga (enjoyers).	585	Do	3 35	6 8 0	3 35	6 8 0	No. 1 ...	No. 583 ...	No. 584 ...	Do ...	
	Total ...	...	...	33 36	53 12 0	13 27	23 1 1					

No. R. 3282, *dated* 18*th February* 1903.

Under Section 6 of the Land Acquisition Regulation, No. VII of 1894, it is hereby declared that the land described hereunder is required for a public purpose, *viz.*, for the Railway watering arrangements at Harihar in the Chitaldrug District. The Deputy Commissioner, Chitaldrug District, is authorized under Section 7 of the aforesaid Regulation to take order for the acquisition of the land :—

Taluk—Harihar Sub-Taluk.
Hobli—Harihar.
Village—Harihar.
Name of holder—Siddappa.
Survey No.—64.
Description of property—Dry.
Extent to be acquired—
15 guntas and 37 yards.
Boundaries—
East—Pumping Engine Drivers' quarters.
West—Tungabhadra River.
North—Railway bridge.
South—Survey No. 64.

No. R 3291, *dated* 18*th February* 1903.

Under Section 6 of the Land Acquisition Regulation, No. VII of 1894, it is hereby declared that the land described hereunder is required for a public purpose, *viz.*, to extend the Government building occupied by the Excise Inspector at Kallurkatte. The Sub-Division Officer, Sagar, Shimoga District, is authorized, under Section 7 of the aforesaid Regulation, to take order for the acquisition of the land in question :—

Taluk—Nagar.
Village—Kallurkatte Town.
Hobli—Patguppa.
Name of owner—Dummada Rudrappa.
Description of property—Land.
Extent in feet—
Length—North to south 120 yards.
Breadth—East to west 80 yards.
Boundaries—
East—Vacant compound in front of Dummada Rudrappa's house.
West—Saragada Manja's house (Khaneshumari No. 80 of 1901-02).
North—Shimoga-Kallurghat High road.
South—Dummada Rudrappa's vacant site.

No. R. 3355, *dated* 23*rd February* 1903.

Under Section 6 of the Land Acquisition Regulation, No. VII of 1894, it is hereby declared that the land described hereunder is required for a public purpose, *viz.*, the extension of the village site of Chikhalli village, Urdugere Sammath, Tumkur Taluk. The Deputy Commissioner, Tumkur District, is authorized under Section 7 of the aforesaid Regulation to take order for the acquisition of the land :—

Taluk—Tumkur.
Hobli—Urdugere.
Village—Chikhalli.
Name of khatedar—Chennappa.
Name of occupant—Chennappa.
Survey Number—No. 1, Phod 2.
Description of land and extent—Dry, 1 acre and 4 guntas, annas 12.
Extent required—1 acre and 4 guntas, annas 12.
Boundaries—
North—Road.
East—Talawari Inam land.
South—Maliyappa Gowda's land.
West—Village site.

No. R. 3430, *dated* 26*th February* 1903.

Under Section 6 of the Land Acquisition Regulation, No. VII of 1894, it is hereby declared that the land described hereunder is required for a public purpose, *viz.*, to extend the present village site of Kothoorana Kotagi, a hamlet of the Turuvekere village in the Turuvekere Sub-Taluk, and the Deputy Commissioner, Tumkur District, is authorized under Section 7 of the aforesaid Regulation, to take order for the acquisition of the land :—

Taluk—Turuvekere Sub-Taluk.
Hobli—Turuvekere.
Village—Turuvekere.
Name of Khatedar—Marihucha *bin* Lakka Naik.
Survey No.—126.
Description of land, *i.e.*, extent and assessment—7 acres and 23 guntas, assessed at Rs. 8-8-0.
Extent required—1 acre, 11 guntas.
Boundary—
East—Survey No. 127.
West—Survey No. 145.
North—Land in the enjoyment of Hucha.
South—Village site.

No. R. 3440, *dated* 28*th February* 1903.

Under para 2 of Section 236 of the Mysore Land Revenue Code (Regulation IV of 1888), the Government of His Highness the Maharaja of Mysore are pleased to authorise the extension of the provisions of Chapters VIII to X of the said Code to the three alienated villages named hereunder :—

Taluk.	*Hobli.*	*Name of village.*
Kolar ..	.. Kolar ..	.. (1) Jodi Vibhutipur.
Do ..	.. Hutur ..	.. (2) Jodi Holale.
Do .	.. Vemagal ...	.. Sarvamanya Karijanhalli.

No. R. 3442, *dated* 28*th February* 1903.

Under Sections 3 (*c*) and 7 of the Land Acquisition Regulation, No. VII of 1894 and by modification of Government Notifications Nos. 9555—L. F. 65-96, dated 30th January 1901, and R. 1392, dated 21st September 1901, Mr. K. Chandy, First General Assistant Commissioner, Hassan District, is authorised to take order for the acquisition of the lands referred to therein

No. R. 3498, *dated 2nd March* 1903.

Under Section 6 of the Land Acquisition Regulation, No. VII of 1894, it is hereby declared that the lands belonging to Sivasamudram Jahgir at Belakavadi and Malaguthanahalli villages described hereunder, are required for a public purpose, *viz.*, Cauvery Electric Power Works, and the Deputy Commissioner, Mysore District, is authorized under Section 7 of the aforesaid Regulation to take order for the acquisition of the lands in question :—

District.	Taluk.	Hobli.	Village.	Name of holder.	Survey No.	Total area.	Assessment.	Land required for the Cauvery Power Works.	Boundaries. East.	West.	North.	South.
						A. g.	Rs. a p.	A. g.				
				Chaluvadi Dunda	407	2 17	1 0 0	2 17	Cauvery River ..	High road ...	Chowki Doddi ...	Cauvery bridge.
				Devaraguddan Raja	405	6 31	2 8 0	1 8	High road ...	Survey No. 415 ...	Survey No. 415 ...	Survey No. 406.
				Kunnarasa	403	2 39	2 0 0	2 39	Cauvery River ..	S. Nos. 402, 404 ...	Survey No. 402 ...	Chowki Doddi.
				Malvalli Venkata	404	1 0	0 8 0	1 0	Survey No. 403 ..	High road ..	Survey No. 402 ..	Do
				Madi, wife of Kusam Veera	402	0 31	0 8 0	0 31	Cauvery River ...	Do ...	Survey No. 401 ..	S. Nos. 403 and 404.
				Yadagi Halana Raja	1/402	2 5	1 8 0	2 5	Do ...	Do ...	Do ...	Do
				Yadagi Arasa	2/402	1 7	0 12 0	1 7	Do ...	Do ...	Do ...	Do
Mysore.	Malvalli.	Purigal.	Belakavadi.	Kencharasa	3/401	5 3	3 8 0	3 15	Do ...	Portion of S. No. 401...	S. Nos. 833 & 834 ...	S. No. 402.
				K. Sidda	833	2 1	1 4 0	1 1	S. No. 834 ..	Do of S. No. 823 .	S. Nos. 834 & 400 ...	S. No. 401.
				Do	834	2 1	1 4 0	2 1	Cauvery River ...	Survey No. 400 ...	Survey No. 399 ...	S. Nos. 833 and 401.
				Chaluvadi Dunda	400	2 27	1 8 0	0 12	S. Nos. 399 and 834 ...	Portion of S. No. 400...	Survey No. 399 ...	S. No. 833.
				Constable Hussen Sabi	399	7 0	2 8 0	4 28	Cauvery River ...	Portion of S. Nos. 399 and 409.	Survey No. 398 ...	Survey No. 834.
				Madigara Sidda	398	2 21	1 12 0	1 21	Do ..	Portion of S. No. 398...	Survey No. 397 ...	Survey No. 399.
				Mada *bin* Chaluvadi	397	2 39	2 0 0	1 32	Portion of S. No. 397 ..	Do of 397 ...	Survey No. 832 ..	Survey No. 398.
				Veera *bin* M. Hutcha	1/397	2 35	2 0 0					
				Dunda *bin* Chaluvadi	2/396	2 3	1 8 0	1 0	Do of No. 396 ...	Do of 396 ...	Survey No. 395 ...	Survey No. 832,
				Madigara Maddura	832	3 26	2 8 0	1 28	Do of No. 832 ...	Do of 832 ...	Survey No. 396 ...	Survey No. 397.
				Madani Sidda	395	2 22	1 0 0	1 12	Do of No. 395 ...	Do of No. 395 ...	S. No. 394 and Heggur road bridge.	No. 396.
				Aswatha Naranappa	394	0 22	0 4 0	0 22	Cauvery River ..	Heggur bridge and No. 395.	Heggur bridge ...	Survey No. 395.

Statement showing the lands required for a public purpose, etc—*concld.*

District.	Taluk.	Hobli.	Village.	Name of holder.	Survey No.	Total area.	Assessment.	Land required for the Cauvery Power Works.	Boundaries. East.	Boundaries. West.	Boundaries. North.	Boundaries. South.
						A. g.	Rs. a. p.	A. g.				
Mysore.	Malvalli.	Purigal.	Belakavadi.	Asvata Naranappa	393	3 0	1 4 0	1 20	Portion of No. 393 ...	S. No. 392 ..	Survey No. 388 ...	Survey No. 388.
				Do	392	5 12	2 12 0	2 0	S. Nos. 393 and 388 ...	Portion of S. No. 392...	S. Nos. 388, 390 and 391.	S. No. 388.
				Do	391	6 36	4 9 0	5 0	S. No. 388 and portion of S. No. 391.	Survey No. 390 ...	S. Nos. 389 and 388 ..	S. No. 392
				Do	390	4 39	1 12 0	2 32	Survey No. 391 ...	Portion of S. No. 390..	S. No. 389 ...	S. No. 392.
				Javargowdan Lingiah	389	5 12	1 12 0	2 4	Portion of S. No. 389...	Survey No. 388 ..	S. No. 387 ...	S. No. 391.
				Puttalinga	388	6 3	2 0 0	1 8	River S. No. 389 and portion of S. No. 388.	High road and portion of Nos. 388, 391, 392.	Portion of S. Nos. 388, 392, 393 and 391.	Portion of S. Nos. 388, Heggur bridge & No. 393.
				Fakrudin Sab	341	5 9	2 8 0	0 14	Survey No. 342 ...	Portion of S. No. 341 ..	S. No. 340 ...	Halla.
				Do	342	2 18	1 4 0	2 18	Survey No. 340 and halla.	Survey No. 341 ..	S. No. 340 ..	Halla.
				Chaboo Sabi	343	7 13	3 8 0	4 12	Portion of No. 343 ...	S. No. 340 and portion of S. No. 343 ...	S. No. 340 ..	Survey No. 340.
				Gopalachari	345	5 32	2 8 0	2 32	Portion of S. No. 345...	Survey No. 340 ...	Survey No. 346 ...	S. No. 344.
				Do	346	5 9	2 4 0	5 9	High road ...	Do ...	S. Nos. 347 and 348 ..	S. No. 345.
				Do	348	4 32	1 8 0	1 6	Road ...	Portion of S. No. 348...	Portion of S. No. 348..	S. No. 346.
				Do	380	4 30	1 8 0	3 0	Portion of S. No. 380...	Road ...	Survey No. 379 ..	S. No. 382.
				Virataiya and Siddamallaiya	374	5 22	2 0 0	5 22	Survey No. 371 ...	Survey No. 371 ...	S. Nos. 371 and 373..	S. No. 371.
				Do	373	3 25	1 4 0	3 25	Do ...	Do ..	Survey No. 371 ...	S. No 374.
				Total ..	...	129 25	61 8 0	74 1				
			Malagatanahalli.	Krishniengar	9	24 38	7 12 0	13 32	High road ...	Portion of S. No. 9 ...	Portion of S. No. 9	Portion of S. No. 9 and road.
				Davud Sabi	8	6 11	4 8 0	6 11	Survey No. 9 ...	Survey Nos. 7 and 6 ...	Halla ...	Road.
				Do	7	4 12	3 0 0	0 7	Survey No. 8 ..	Portion of S. No. 7 ..	Do ...	Survey No. 6.
				Total ...	...	35 21	15 4 0	20 10				
				Grand Total of occupied lands ...	...	165 6	76 12 0	94 11				
			Belakavadi.	Banjar ...	379	3 29	1 12 0	2 28	Survey No. 375 ...	Road and portion of S. No. 379.	S. No. 375 ...	S. No. 380.
				Do	372	1 23	0 8 0	1 23	Survey No. 371 ...	Survey No. 369 ...	S. No. 371 ..	S. No. 371.
				Total ...	...	5 12	2 4 0	4 11				
				Jahgirdar's peramboke and jungle lands ...	369	560 1			S. Nos. 371 and 372 ...	Part of Survey No. 369	S. No 370 ...	Portion of S. No. 369.
					371	492 29	.....	90 5	Cauvery River ...	Portion of S. Nos. 371. and 369	Halla ..	Road.
					375	178 0			Portion of S. No. 375...	Do of No. 375 ...	Road ..	S. No. 379.
				Grand Total ...	...	1,401 8	79 0 0	188 27				

No. R. 3463, *dated 28th February* 1903.

Mr. M. Chengia Chetty, Senior Assistant Commissioner, handed over and Mr. H. Ramanujaiengar, Deputy Commissioner, received charge of the Chitaldrug District and Treasury on the forenoon of 2nd February 1903.

The Petition Box kept at the Dewan's Office, Bangalore, will be cleared at 12 noon every day by the Secretary to Government, General and Revenue Departments, and, in his absence from Bangalore, by the Deputy Secretary.

By Order,
H. V. NANJUNDAYYA,
Secy. to Govt., Gen. & Rev. Depts.

PUBLIC WORKS.

No. 175—1033 *dated 24th February* 1903.

Mr. W. G. Miller, Mechanical Engineer attached to the Marikanave Division, is granted privilege leave of absence for one month and twenty-two days, with effect from the 16th instant, under Article 142 of the Mysore Service Regulations.

No. 198—1146, *dated 3rd March* 1903.

The following extract from the Gazette of India, dated 18th October 1902, is republished for information :—

PUBLIC WORKS DEPARTMENT.

IRRIGATION, ROADS AND BUILDINGS.

Notifications.

Simla, the 15th October 1902.

No. 366.—The following promotions are ordered in the Superior Accounts Branch :—

Name.	From	To	Nature of promotion.	With effect from
*	*	*	*	*
W. H. Scott ...	Dy. Examiner, Class II. *Supernumerary.*	Dy. Examiner, Class I. *Supernumerary.*	Temporary...	22nd June.

By Order,
W. MCHUTCHIN,
Secy. to Govt., P. W. Dept.

FOREST.

No. 538—5327, *dated 2nd March* 1903.

In modification of para 2 of Notification No. 531—2858, dated the 13th February 1902, Mr. N. Gopaliengar, Ag. Extra Assistant Commissioner, is appointed to be the Forest Settlement officer in respect of the proposed Govinkunte-Gollahalli Forest in the Mulbagal Taluk, Kolar District.

By Order,
M. MUTHANNAH,
Offg. Secy., Forest Dept.

GEOLOGICAL.

No. 441—*S., dated 24th February* 1903.

ERRATUM.

In Government Notification (Geol.) No. 423—S., dated 16th February 1903, sanctioning two months and twenty-eight days' privilege leave to Mr. E. W. Wetherell, Second State Geologist and *Ex-officio* Assistant Secretary to Government in the Geological Department, and Lecturer in Geology in the Central College, Bangalore, for the words "15th of March 1903," read "15th of April 1903."

By Order,
W. F. SMEETH,

The Mysore Gazette.

Vol. XXXVIII.] Published by Authority. [No. 10.

BANGALORE, THURSDAY, MARCH 12, 1903.

CONTENTS.

PART I.—Notifications by the Government of Mysore.

PART II.—Notifications by the Government of India; Resident in Mysore; Chief Judge; Survey and Inam Superintendent; Comptroller; Chief Engineer; Mysore State Railway; Amrut Mahal Department; Inspector General of Registration; Senior Surgeon; District and Sessions Judges; Sub-Judges; Deputy Commissioners of Districts; Forest Officers; Presidents, Bangalore and Mysore City Municipalities; Season Reports; Mortuary and Meteorological Statements; Postal Notices; Civil and Military Station Notifications, &c.

PART III.—Legislative Measures and Rules thereunder.

PART IV.—Official Papers.

☞ Separate paging is given to the Parts in order that they may be filed as distinct compilations.

PART I.

NOTIFICATIONS BY THE GOVERNMENT OF MYSORE.

GENERAL AND REVENUE.

No. 12283—*L. B. (P.)* 589, *dated 24th February* 1903.

It is hereby notified for general information that the places mentioned hereunder in the District of Hassan will be deemed to be "infected areas" for the purposes of the Regulation issued with Notification Nos. 9383—Mis. F. 21-96 and 9384—Mis. F. 21-96, dated the 10th February 1898, under the Epidemic Diseases Regulation :—

Name of place.		*Taluk.*	*Name of place.*		*Taluk.*
1. Nelamane	...	Arkalgud.	8. Ankanaikanahalli	...	Arkalgud.
2. Muttige	...	Do	9. Basavapatna	..	Do
3. Mundagoda	...	Do	10. Cholenahalli	...	Do
4. Yagati	...	Do	11. Vaddarakoppal	...	Do
5. Harohalli	...	Do	12. Bellikapparavalli	...	Do
6. Kolangi	...	Do	13. Kattimallenahalli	...	Do
7. Negere	...	Do	14. Machagowdanahalli	...	Do

No. 12286—*L. B. (P.)* 592, *dated 24th February* 1903.

The following Notifications Nos. 145, 147 and 148, L. P., dated the 4th February 1903, issued by the Punjab Government, prohibiting the attendance of persons at the Solar Eclipse Fair, at Thanesar, in the Karnal District, are republished for general information :—

No. 145.

"Under the provisions of the Epidemic Diseases Act, 1897, the Hon'ble the Lieutenant Governor, being satisfied that a dangerous epidemic, *viz.*, bubonic plague, is widely prevalent in the Punjab, and that the ordinary provisions of the law are insufficient to prevent its spread, is pleased to prohibit the sale of tickets on all dates from the 20th to the 30th March 1903, inclusive, at any railway station in the Punjab to all persons proceeding to, or believed to be proceeding to the Kurukshetra Sun Eclipse Fair near Thanesar in the Karnal District."

No. 147.

"Under clause 5 of the Regulations published with Punjab Government Notification No. 1356, dated the 10th of November 1897, the Hon'ble the Lieutenant Governor is pleased to prohibit all persons from travelling from, or by way of any place in the Punjab to the neighbourhood of Thanesar in the Thanesar Tahsil of the Karnal District from the 20th to the 30th March 1903, both days inclusive, during which period the Sun Eclipse Fair would ordinarily be in progress."

No. 148.

"Under clause 5 of the Regulations published with Punjab Government Notification No. 1356, dated the 10th November 1897, the Hon'ble the Lieutenant Governor of the Punjab is pleased to prohibit all persons from travelling to, or to the neighbourhood of, Thanesar in Thanesar Tahsil of the Karnal District at the time of the Sun Eclipse Fair, which would in ordinary course be held at that place on the 29th March 1903."

No. 12292—*L. B. (P.)* 598, *dated 24th February* 1903.

In exercise of the powers vested in them under Section 2, Sub-Section 1, of the Epidemic Diseases Regulation, No. II of 1897, the Government of His Highness the Maharaja of Mysore are pleased to prohibit the attendance of persons from infected areas at the undermentioned jatras in the Tumkur District :—

Taluk.	Name of jatra.	Where held.	Date from.	Date to.
Tumkur ..	Sree Lakshminarasimhaswami car festival .	Devaraya-durga.	13-3-03	19-3-03
Pavagada ..	Kanive Narasimhaswami car festival ..	Pavagada ...	13-3-03	16-3-03
Tiptur ..	Peddihalli Ammana jatra ...	Peddihalli ..	3-3-03	6-3-03
Gubbi ..	Gubbiyappa or Chennabasaveswara jatra..	Gubbi ..	21-3-03	5-4-03
Do ..	Manne Mari Parishe ...	Madalapura .	22-3-03	27-3-03
Koratagere Sub-Taluk.	Sree Ahobala Narasimhaswami car festival.	Saggere ..	13-3-03	16-3-03
Turuvekere Sub-Taluk.	Byatarayaswami car festival ..	Turuvekere...	13-3-03	16-3-03

No. 12295—*L. B. (P.)* 601, *dated 24th February* 1903.

It is hereby notified for general information that the places mentioned hereunder in the District of Chitaldrug will be deemed to be infected areas for the purposes of the Regulation issued with Notification Nos. 9383—Mis. F. 21-96 and 9384—Mis. F. 21-96, dated the 10th February 1898, under the Epidemic Diseases Regulation :—

Place.	*Taluk.*
1. Chitaldrug town	Chitaldrug.
2. Malebennur	Harihar Sub-Taluk.
3. Madanaikanhalli	Chitaldrug Taluk.
4. Ayatotalu	Do

No. 13238—*L. B. (P.)* 616, *dated 2nd March* 1903.

In exercise of the powers vested in them under Section 2, Sub-Section 1, of the Epidemic Diseases Regulation, No. II of 1897, the Government of His Highness the Maharaja of Mysore are pleased to prohibit the attendance of persons from infected areas at Siddesvaraswami and Narasimhaswami Rathotsava in Babi betta near the Babi village, Krishnarajpete Taluk, Mysore District, from 25th February 1903 to 8th March 1903.

No. 13361—*L. B. (P.)* 625, *dated 5th March* 1903.

It is hereby notified for general information, that the places mentioned hereunder in the Belur Taluk of the Hassan District will be deemed to be infected areas for the purposes of the Regulation issued with Notification Nos. 9383—Mis. F. 21-96 and 9384—Mis. F. 21-96, dated the 10th February 1898, under the Epidemic Diseases Regulation :—

Names of places.

Hebbalu.	Sivayogapura.	Bennur.	Lakshmipur.
Appagodanahalli.	Adagoor.	Kadashettihalli.	Jodi Handralu.
Naduvalashettihalli.	Bitravalli.	Hosahalli.	Modihalli.
Kodasihalli.	Rajanasiryur.	Hanike.	Sankaradevarapet.
Hullenahalli.	Somanahalli.	Kodihalli.	

No. 13364—*L. B. (P.)* 628, *dated 5th March* 1903.

It is hereby notified for general information that attendance of persons from infected areas, at the fairs and festivals noted below, has been prohibited by the Madras Government :—

Name of jatra.	Place.	Taluk.	District.	Date. From	Date. To	Authority.
Brahmotsavam festival of Sri Bhashyakara-swami.	Sriperambudur.	Conjeevaram	Chengleput...	16th April to the 2nd May 1903 inclusive.		Memo No. 202—P., dated 3rd March 1903, from the First Assistant to the Hon'ble the Resident.
Car festival ...	Kollur ...	Cundapur ...	South Canara.	7th to the 21st March 1903 inclusive		No. 204—P., dated 3rd March 1903, from do
*Car festival and cattle fair.	Karavallur ...	Palladam ...	Coimbatore ...	1st to 20th April 1903 inclusive.		No. 200—P., dated 3rd March 1903, from do

* Prohibits the holding of the cattle fair also.

53

No. 13365—*L. B. (P.)* 629, *dated 5th March* 1903.

It is hereby notified for general information that the Government of India have prohibited the issue of tickets to persons from infected areas, including the Mysore State, intending to attend the festival noted below :—

Name of jatra or festival—Brahmotsavam festival of Sri Bhashyakaraswami.
Place—Sriparumbudur.
Taluk—Conjeeveram.
District—Chengleput.
Dates on which and stations to which tickets are not sold—From 16th April to the 2nd May 1903 inclusive.
Stations—Manur, Kadambathur, Tiruvallur, Sevvapett Road, Tinnanore and Avadi on the Madras Railway and Wallajabad, Singaperumal Kovil, Vendalore and Gudivancheri on the South Indian Railway.
Authority—Memo No. 202—P., dated 3rd March 1903, from the 1st Assistant to the Hon'ble the Resident.

No. 13446—*L. B. (P.)* 630, *dated 6th March* 1903.

It is hereby notified for general information that attendance of persons from infected areas, at the fairs and festivals noted below, has been prohibited by the Madras Government :—

Name of jatra.	Place.	Taluk.	District.	Date. From	Date. To	Authority.
*Car festival ...	Rallabudugur ...	Kangundi Division.	North Arcot ..	7th to 9th March 1903 inclusive.		No. 224—P., dated 4th March 1903, from the 1st Assistant to Hon'ble the Resident.
Karibasavaswami car festival.	Uravakonda ...	Gooty ...	Anantapur ...	6th to 13th March 1903, inclusive.		No. 226—P., dated 4th March 1903, from do
Narasimhaswami car festival.	Rollar ...	Madakasiru .	Anantapur ...	8th to 16th March 1903, inclusive.		No. 228—P., dated 4th March 1903, from do

* Holding of cattle fair known as Yeddula parisha is also prohibited.

No. 13494—*L. B. (P.)* 632, *dated 7th March* 1903.

It is hereby notified for general information that the Government of Madras have prohibited the issue of tickets to persons from infected areas, including the Mysore State, intending to attend the festivals noted below :—

Name of jatra or festival.	Place.	Taluk.	District.	Dates on which and stations to which tickets are not sold. From	To	Stations	Authority.
Festival of Sri Chennakeswaraswami and Vaidyanathaswami.	Pushpagiri (a hamlet of Kotlur.)	Cuddappah .	Cuddappah .	1st May 1903.	15th May 1903.	Gangyapalle, Kamalapuram, Krishnapuram, Cuddappah, on the Madras Railway.	1st Assistant Resident's endorsement No. 232—P., dated 5th March 1903.
Avanashi car festival and cattle fair.	Avanashi ...	Palladam ...	Coimbatore.	30th April 1903.	17th May 1903.	Sulur, Somanur, Mangalam, Tiruppur, Kulipalaiyam, Uttukali and Vijayamangalam on the Madras Railway.	1st Assistant Resident's endorsement No. 236—P., dated 7th March 1903.

No. 13495—*L. B. (P.)* 633, *dated 7th March* 1903.

It is hereby notified for general information that attendance of persons from infected areas, at the fairs and festivals noted below, has been prohibited by the Madras Government :—

Name of Jatra.	Place.	Taluk.	District.	Date. From	Date. To	Authority.
Trichammaram festival and the fair.	Trichammaram .	Chirakkal .	Malabar ...	1—3—03	19—3—03	1st Assistant Resident's endorsement No. 230—P., dated 5th March 1903.
Festival of Sri Chennakeswaraswami and Vaidyanathaswami.	Pushpagiri (a hamlet of Kotlur).	Cuddappah .	Cuddappah .	1—5—03	15—5—03	Do No 232—P., dated 5th March 1903.
*Avanashi car festival and cattle fair.	Avanashi ...	Palladam ...	Coimbatore	30—4—03	17—5—03	Do No. 236—P., dated 7th March 1903.

* Prohibits the holding of the cattle fair.

No. 13631—*L. B. (P.)* 634, *dated* 11*th March* 1903.

In exercise of the powers vested in them under Section 2, Sub-Section 1, of the Epidemic Diseases Regulation, No. II of 1897, the Government of His Highness the Maharaja of Mysore are pleased to prohibit the attendance of persons from infected areas at the undermentioned jatras in the Chitaldurg District:—

Taluk.	Name of jatra.	Where held.	Date— From	Date— To
Jagalur ..	Veerabhadradevara jatra ...	Koratagudda ...	13—3—03	15—3—03
Do ...	Chowdammana jatra ..	Gurusiddapur ...	12—3—03	14—3—03
Do ...	Ranganathadevara jatra ...	Karehalli ..	10—3—03	12—3—03
Chaliakere ...	Tipperudrana jatra ...	Naikanhatti ..	15—3—03	29—3—03
Holalkere ..	Lakshminarasimhaswami rathotsava.	Horakeredeverpur	7—3—03	16—3—03
Do ...	Veerabhadradevara rathotsava.	Kadur ..	16—4—03	18—4—03

No. 12244—*L. F.* 83-96, *dated* 23*rd February* 1903.

Under Section 6 of the Land Acquisition Regulation, it is hereby declared that the undermentioned land is required for a public purpose, that is for opening out a road to connect the road in front of the Lansdowne Bazaar in Devarajmohalla, Mysore City, and the Sayaji Rao road with the Santepet road:—

Serial No.—1.
Name of street—Santepet.
Name of owner—Sheik Ibrahim Saheb.
Description of property to be acquired—
Vacant land.
Extent in feet—
East to west—137½.
North to south—8½.

Boundaries—
East—The Lansdowne Bazaar.
West—The Santepet road.
North—The cross road.
South—Savaji Ranganna's vacant land.

No. J. 1421, *dated* 10*th March* 1903.

Under Section 12 of the Code of Criminal Procedure, R. Shama Rao, Deputy Amildar, Sringeri Jahgir, is appointed a Magistrate of the 3rd Class.

No. 13585—*Mis.* 2074, *dated* 10*th March* 1903.

The following list of papers placed at the disposal of the Press is published for general information:—

Serial No.	No. and date of Proceedings.	Subject.
1	11810—Mis. 1670, 13th Feb. 1903.	Reviewing the report on the working of Hospitals and Dispensaries in Mysore for the calendar year 1901.
2	11907-8—Ed. 294, 16th Feb. 1903.	Sanctioning the grant of Rs. 25 a month in aid of the private school for the Blind and Deaf Mutes at Mysore with effect from 1st January 1903.
3	J. 1239, 17th Feb. 1903.	Reviewing the report on the Administration of Jails and Lock-ups in the State for the year 1901.
4	J. 1300, 23rd Feb. 1903.	Reviewing the reportion the Administration of Criminal Justice in Mysore for the year 1901-02.
5	12014-21—L. F. 320-96, 18th Feb. 1903.	Observing that the existing arrangements in regard to the Work Inspectors may continue till the end of June 1903 and that as far as possible the cost of establishment should be kept within the prescribed limit calculated upon the cost of works, *viz.*, 10 per cent.
6	1719-27, 24th Feb. 1903.	Directing that an enquiry be held into the alleged mismanagement of the funds endowed by Sahukar Danti Sivarama Setti to the Sri Ramadeva temple at Seringapatam and observing that the absence of the direct supervision of the Muzrai Department over private institutions does not deprive Government of its right to prevent misappropriation and other mal-practices.
7	P. W. 180-4—1073-7, 27th Feb. 1903.	Sanctioning the project for the Kolar Gold Fields Water-supply for 11 lakhs and requesting the Comptroller to arrange for funds required.

No. 13500—*L. F.* 101-02, *dated 9th March* 1903.

Under Section 6 of the Land Acquisition Regulation, it is hereby declared that the undermentioned houses and lands are required for a public purpose, *viz.*, for improving the sanitation at Heggaddevankote in the Mysore District:—

Taluk.	Hobli.	Village.	Name of street.	Name of holder.	Particulars.		Boundaries.			
					Description of land.	Area yards.	East.	West.	North.	South.
Heggaddevankote.	Heggaddevankote.	Heggaddevankote.	(a) The lane between the main and Rangiengar's streets.	(1) Seshaiya ...	Tiled house ...	7	Lane ...	House ...	Main street ...	Court-yard.
					Vacant site ...	5	Do ...	Vacant site ...	House ...	Thatched cow shed.
					Thatched cow shed.	3	Do ...	Thatched cow shed ...	Vacant site ...	site.
				(2) Dasa Setti ...	Vacant site ...	3	House ...	Lane ...	Lane ...	House.
					Tiled house ...	8	Do ...	Do ...	Pial ...	Vacant site.
			(b) The lane between the main and Thoragere streets.	(3) Chaluva Naik ...	Do ...	36	Lane ...	House site ...	Road ...	Cow shed.
					Thatched cow shed	15	Vacant site ...	House ...	House ...	Back yard.
					Vacant site ...	44	Lane ...	House and cow shed ...	Road ...	Do
			(c) The main street in Thoragere ...	(4) Doddammana Beera.	Do ...	10	Thatched house of Hanumi.	Chavuda's vacant site...	Vacant site ...	Road.
				(5) Chavuda ...	Do ...	3	Beera's vacant site ...	House ...	Do ...	Do
					Thatched house ..	5	Vacant site ...	Govindammana Anka's house.	House	Do
				(6) Govindammana Anka	Tiled house ...	5	Chavuda's thatched house.	Vacant site ...	Do ...	Do
					Vacant site ...	2	House ...	House ...	Vacant site ...	Do
					Tiled house ...	5	Vacant site ...	Police Chavuda's vacant site.	Do ...	Do
			(d) Chikbidi in Thoragere ..	(7) Thorara Chaluva ..	Thatched house ...	3	Do ...	Back yard ...	Lane ...	Thatched house.
					Vacant site ..	3	Boranaika's thatched house.	Thatched house ...	Do ...	Vacant site.

No. J. 1419, *dated* 10*th March* 1903.

Under the provisions of Section 357 of the Code of Criminal Procedure, Mr. M. Kantaraj Urs, Special Sub-Division Officer and 1st Class Magistrate in charge of the Chamrajnagar Sub-Division, is directed to take down the evidence of witnesses in cases tried by him with his own hand in the English language.

No. J. 1383, *dated* 6*th March* 1903.

Under Article 188 of the Mysore Service Regulations, Mr. P. F. Bowring, City Magistrate, Mysore, is granted privilege leave of absence for eleven days, with effect from the 11th to the 21st March 1903.

2. Mr. C. Krishna Rao, Assistant Commissioner and 1st Class Magistrate, will, in addition to his own duties, be in charge of the City Magistrate's Court during the above period.

No. R. 3506, *dated 4th March* 1903.

Under Article 188 of the Mysore Service Regulations, K. Hanumantha Rao, Deputy Amildar of Closepet, was granted privilege leave of absence for fifteen days, with effect from 29th January 1903, the Amildar of Channapatna having been in charge of the Sub-Taluk, in addition to his own duties, during the absence of the Deputy Amildar on leave.

No. R. 3511, *dated 4th March* 1903.

The five weeks' privilege leave granted to Mr. F. E. C. Carr, Deputy Commissioner, Kolar District, in Notification No. R. 2737, dated 22nd December 1902, is extended by three days.

No. R. 3520—*R. F.* 12-1900, *dated 4th March* 1903.

Under Article 188 of the Mysore Service Regulations, Dr. A. Lehmann, Agricultural Chemist to the Government of Mysore, was granted privilege leave of absence for eight days, with effect from 13th February 1903.

No. R. 3552, *dated* 6*th March* 1903.

The twenty-nine days' privilege leave granted to Mr. V. Rangachar, Extra Assistant Commissioner, Mysore District, in Government Notification No. R. 3412, dated 24th February 1903, is hereby extended by two days, which will be treated as leave falling under Article 203, (*b*) of the Mysore Service Regulations.

No. R. 3555, *dated* 6*th March* 1903.

Mr. V. Rangachar, Extra Assistant Commissioner, Mysore District, having returned to duty on the forenoon of the 19th February 1903, from the thirty-one days' privilege leave sanctioned in Government Notification No. R. 3552, dated 6th March 1903, he was temporarily attached to the Dewan's Office from that date up to the 3rd March 1903 (both days inclusive).

No. R. 3279, *dated* 18*th February* 1903.

Under Section 6 of the Land Acquisition Regulation No. VII of 1894, it is hereby declared that the lands described hereunder are required for a public purpose, *viz.*, for the formation f the new village of Giriyapura in the Hadadi hobli of the Davangere Taluk, Chitaldrug District. The Deputy Commissioner, Chitaldrug District, is authorized, under Section 7 of the aforesaid Regulation, to take order for the acquisition of the land in question :—

District—Chitaldrug.
Taluk—Davangere.
Hobli—Hadadi.
Village—Giriyapura.
Name of khatedar—Hanumanta *bin* Kampali.
Survey No.—11.
Kind—Dry.
Total extent of the Survey No.—11 acres and 21 guntas.
Extent required out of this No.—5 acres.
Boundaries—
North—Survey No. 2.
South—Survey No. 10.
East—A portion of Survey No. 11 and Survey No. 3.
West—Survey No. 12.

No. R. 3323, *dated* 19*th February* 1903.

Under Section 6 of the Land Acquisition Regulation, No. VII of 1894, it is hereby declared that the lands in the Bethamangala village in the Bowringpet Taluk, described hereunder, are required for a public purpose, *viz.*, for building purposes in connection with the Water-Supply Project of the Kolar Gold Fields. The Deputy Commissioner, Kolar District, is authorized under Section 7 of the aforesaid Regulation to take order for the acquisition of the lands :—

No.	Name of Khatedar.	Survey.		Extent.	Assessment.	Land to be acquired.		Boundaries.				Remarks
		N.	Description.			ea.	Assessment.	East.	West.	North.	South.	
				A. g.	Rs. a. p.	A g.	Rs. a. p.					
1	Hanumappa Gundu Rao (enjoyer) ...	576	Do	1 34	3 4 0	0 16	0 12 0	Gram Tana ...	No. 535 ...	No. 577 ...	No. 516 ...	Inam.
		1										
2	Naranappa *bin* Rangappa	576	Do	3 30	6 4 0	0 35	1 8 0	Do ...	Do ...	Do ...	Road ...	
		2										
3	Muniga											
	(1) Sanjeevayya (enjoyer)	577	Do	1 11	2 0 0	0 16	0 11 0	Do ...	No. 577 ...	No. 577-2 ...	No. 576 ...	
		1										
	(2) Boigiha Muniappa ...	577	Do	2 23	4 8 0	0 21	0 14 0	Do ...	No. 577 ...	Lane ...	577-1 ...	
		2										
4	Budanbee Fakrudin											
	(1) Talvar Changa (enjoyer)	582		2 11	3 8 0	0 37	1 10 0	No. 583 ...	No. 581 ...	No. 582 ...	"Gram Tana" ...	
	(2) Pichpalli Papa (do)	0	D	1 39	3 0 0	0 32	1 5 0	No. 583 ...	No. 581 ...	No. 582 ...	Do ...	
5	Venkatappa *bin* Jellappa Seetamma (enjoyer)	583		2 2	3 8 0	0 31	1 5 0	No. 585 ...	No. 582 ...	No. 583 ...	Do ...	
		2										
6	Ancheverupakshi	$\frac{1}{1}$		0 28	0 12 0	0 28	0 12 0	Tank ...	No. 585 ...	Tank ...	Tank ...	
7	Muniakka, wife of Sidda Gowda, Patel Venkategauda (enjoyer).	$\frac{1}{3}$	Do	0 22	0 8 0	0 15	0 8 0	Tank ...	No. 585 ...	Tank ...	Tank ...	
8	Talvar Venkatiga	580	Do	3 36	6 0 0	1 22	2 4 0	No. 581 ...	No. 579 ...	No. 580 ...	Lane ...	
9	Shanbhog Kadrappa	581	Do	9 2	14 0 0	2 19	4 0 0	No. 582 ...	No. 580 ...	No. 581 ...	"Gram Tana" ...	
10	Venkatappa, Talvar Muniga and Venkatiga (enjoyers).	585	Do	3 35	6 8 0	3 35	6 8 0	No. 1 ...	No. 583 ...	No. 584 ...	Do ...	
	Total ...	...	...	33 36	53 12 0	13 27	22 1 1					

No. R. 3282, *dated* 18*th February* 1903.

Under Section 6 of the Land Acquisition Regulation, No. VII of 1894, it is hereby declared that the land described hereunder is required for a public purpose, *viz.*, for the Railway watering arrangements at Harihar in the Chitaldrug District. The Deputy Commissioner, Chitaldrug District, is authorized under Section 7 of the aforesaid Regulation to take order for the acquisition of the land :—

Taluk—Harihar Sub-Taluk.
Hobli—Harihar.
Village—Harihar.
Name of holder—Siddappa.
Survey No.—64.
Description of property—Dry.

Extent to be acquired—
15 guntas and 37 yards.
Boundaries—
East—Pumping Engine Drivers' quarters.
West—Tungabhadra River.
North—Railway bridge.
South—Survey No. 64.

No. R 3291, *dated* 18*th February* 1903.

Under Section 6 of the Land Acquisition Regulation, No. VII of 1894, it is hereby declared that the land described hereunder is required for a public purpose, *viz.*, to extend the Government building occupied by the Excise Inspector at Kallurkatte. The Sub-Division Officer, Sagar, Shimoga District, is authorized, under Section 7 of the aforesaid Regulation, to take order for the acquisition of the land in question :—

Taluk—Nagar.
Village—Kallurkatte Town.
Hobli—Patguppa.
Name of owner—Dummada Rudrappa.
Description of property—Land.
Extent in feet—
Length—North to south 120 yards.
Breadth—East to west 80 yards.

Boundaries—
East—Vacant compound in front of Dummada Rudrappa's house.
West—Saragada Manja's house (Khaneshumari No. 80 of 1901-02).
North—Shimoga-Kallurghat High road.
South—Dummada Rudrappa's vacant site.

No. R. 3355, *dated* 23*rd February* 1903.

Under Section 6 of the Land Acquisition Regulation, No. VII of 1894, it is hereby declared that the land described hereunder is required for a public purpose, *viz.*, the extension of the village site of Chikhalli village, Urdugere Sammath, Tumkur Taluk. The Deputy Commissioner, Tumkur District, is authorized under Section 7 of the aforesaid Regulation to take order for the acquisition of the land :—

Taluk—Tumkur.
Hobli—Urdugere.
Village—Chikhalli.
Name of khatedar—Chennappa.
Name of occupant—Chennappa.
Survey Number—No. 1, Phod 2.
Description of land and extent—Dry, 1 acre and 4 guntas, annas 12.

Extent required—1 acre and 4 guntas, annas 12.
Boundaries—
North—Road.
East—Talawari Inam land.
South—Maliyappa Gowda's land.
West—Village site.

No. R. 3430, *dated* 26*th February* 1903.

Under Section 6 of the Land Acquisition Regulation, No. VII of 1894, it is hereby declared that the land described hereunder is required for a public purpose, *viz.*, to extend the present village site of Kothoorana Kotagi, a hamlet of the Turuvekere village in the Turuvekere Sub-Taluk, and the Deputy Commissioner, Tumkur District, is authorized under Section 7 of the aforesaid Regulation, to take order for the acquisition of the land :—

Taluk—Turuvekere Sub-Taluk.
Hobli—Turuvekere.
Village—Turuvekere.
Name of Khatedar—Marihucha *bin* Lakka Naïk.
Survey No.—126.
Description of land, *i.e.*, extent and assessment—7 acres and 23 guntas, assessed at Rs. 8-8-0.

Extent required—1 acre, 11 guntas.
Boundary—
East—Survey No. 127.
West—Survey No. 145.
North—Land in the enjoyment of Hucha.
South—Village site.

No. R. 3514, *dated* 4*th March* 1903.

Mr. Syed Amir Hasan, Acting Deputy Commissioner, handed over and Mr. F. E. C. Carr, Deputy Commissioner, received charge of the Kolar District, on the forenoon of 16th February

No. R. 3498, *dated 2nd March* 1903.

Under Section 6 of the Land Acquisition Regulation, No. VII of 1894, it is hereby declared that the lands belonging to Sivasamudram Jahgir at Belakavadi and Malaguthanahalli villages described hereunder, are required for a public purpose, *viz.*, Cauvery Electric Power Works, and the Deputy Commissioner, Mysore District, is authorized under Section 7 of the aforesaid Regulation to take order for the acquisition of the lands in question :—

District.	Taluk.	Hobli.	Village.	Name of holder.	Survey No.	Total area.	Assessment.	Land required for the Cauvery Power Works.	Boundaries. East.	Boundaries. West.	Boundaries. North.	Boundaries. South.
						A. g.	Rs. a p.	A. g.				
Mysore.	Malvalli.	Purigal.	Belakavadi.	Chaluvadi Dunda	407	2 17	1 0 0	2 17	Cauvery River ..	High road ...	Chowki Doddi ..	Cauvery bridge.
				Devaraguddan Raja	405	6 31	2 8 0	1 8	High road ..	Survey No. 415 ...	Survey No. 415 ..	Survey No. 406.
				Kunnarasa	403	2 39	2 0 0	2 39	Cauvery River ..	S. Nos. 402, 404 ...	Survey No. 402 ...	Chowki Doddi.
				Malvalli Venkata	404	1 0	0 8 0	1 0	Survey No. 403 ..	High road ..	Survey No. 402 ..	Do
				Madi, wife of Kusam Veera	402	0 31	0 8 0	0 31	Cauvery River ...	Do ...	Survey No. 401 ..	S. Nos. 403 and 404.
				Yadagi Halana Raja	1 402	2 5	1 8 0	2 5	Do ...	Do ..	Do ..	Do
				Yadagi Arasa	2 402	1 7	0 12 0	1 7	Do ...	Do ...	Do ...	Do
				Kencharasa	3 401	5 8	3 8 0	3 15	Do ...	Portion of S. No. 401 ..	S. Nos. 833 & 834 ...	S. No. 402.
				K. Sidda	833	2 1	1 4 0	1 1	S. No. 834 ..	Do of S. No. 833 .	S. Nos. 834 & 400 ...	S No. 401.
				Do	834	2 1	1 4 0	2 1	Cauvery River ..	Survey No. 400 ..	Survey No. 399 ...	S. Nos. 833 and 401.
				Chaluvadi Dunda	400	2 27	1 8 0	0 12	S. Nos. 399 and 831 ...	Portion of S. No. 400 .	Survey No. 399 ...	S. No. 833.
				Constable Hussen Sabi . .	399	7 0	2 8 0	4 28	Cauvery River ..	Portion of S. Nos. 399 and 401.	Survey No. 398 ...	Survey No. 834.
				Madigara Sidda	398	2 21	1 12 0	1 21	Do .	Portion of S. No. 398 ..	Survey No. 397 ...	Survey No. 399
				Mada *bin* Chaluvadi	397	2 39	2 0 0	1 32	Portion of S. No. 397	Do of 397 ...	Survey No. 832 ..	Survey No. 398.
				Veera *bin* M. Hutcha	1 397	2 35	2 0 0					
				Dunda *bin* Chaluvadi	2 396	2 3	1 8 0	1 0	Do of No. 396 ..	Do of 396 ...	Survey No. 395 ...	Survey No. 832.
				Madigara Maddura	832	3 26	2 8 0	1 28	Do of No. 832 ..	Do of 832 ..	Survey No. 396 ...	Survey No. 397.
				Madani Sidda	395	2 22	1 0 0	1 12	Do of No. 395 ..	Do of No. 395 ...	S. No 394 and Heggur road bridge.	No. 396.
				As watha Naranappa	394	0 22	0 4 0	0 22	Cauvery River ..	Heggur bridge and No. 395.	Heggur bridge ..	Survey No. 395.

Statement showing the lands required for a public purpose, etc.—*concld.*

District.	Taluk	Hobli.	Village.	Name of holder.	Survey No.	Total area.	Assessment.	Land required for the Cauvery Power Works.	Boundaries. East.	West.	North.	South.
						A. g.	Rs. a. p.	A. g.				
Mysore.	Malvalli.	Purigal.	Belakavadi	Asvata Narampa	393	3 0	1 4 0	1 20	Portion of No. 393 ...	S. No. 392 ...	Survey No. 383 ...	Survey No. 388.
				Do	392	5 12	2 12 0	2 0	S. Nos. 393 and 388 ...	Portion of S. No. 392...	S. Nos. 388, 390 and 391.	S. No. 388.
				Do	391	6 36	4 0 0	5 0	S. No. 388 and portion of S. No. 391.	Survey No. 390 ...	S. Nos. 389 and 388 ..	S. No. 392
				Do	390	4 39	1 12 0	2 32	Survey No. 391 ...	Portion of S. No. 390.	S. No. 389 ...	S. No. 392.
				Javargowdan Lingiah	389	5 12	1 12 0	2 4	Portion of S. No. 389 .	Survey No. 388 ..	S. No. 387 ...	S. No. 390.
				Puttalinga	388	6 3	2 0 0	1 8	River S. No. 389 and portion of S. No. 388.	High road and portion of Nos. 288, 391, 392.	Portion of S. Nos. 388, 392, 393 and 391.	Portion of S. Nos. 388, Heggur bridge & No. 393.
				Fakrudin Sab	341	5 9	2 8 0	0 14	Survey No. 342 ..	Portion of S. No. 341...	S. No. 340 ...	Halla.
				Do	342	2 18	1 4 0	2 18	Survey No. 340 and halla.	Survey No. 341 ..	S. No. 340 ..	Halla.
				Chaboo Sabi	343	7 13	3 8 0	4 12	Portion of No. 343 ...	S. No. 340 and portion of S. No. 343 ...	S. No. 340 ...	Survey No. 340.
				Gopalachari	345	5 32	2 8 0	2 32	Portion of S. No. 345...	Survey No. 340 ...	Survey No. 347 ...	S. No. 344.
				Do	346	5 9	2 4 0	5 9	High road ...	Do ..	S. Nos. 347 and 348 ...	S. No. 345.
				Do	348	4 32	1 8 0	1 6	Road ...	Portion of S. No. 348...	Portion of S. No. 348.,	S. No. 346.
				Do	380	4 30	1 8 0	3 0	Portion of S. No. 380...	Road ...	Survey No. 379 ..	S. No. 382.
				Virataiya and Siddamallaiya	374	5 22	2 0 0	5 22	Survey No. 371 ..	Survey No. 371 ...	S. Nos. 371 and 373..	S. No. 371.
				Do	373	3 25	1 4 0	3 25	Do ...	Do ..	Survey No. 371 ..	S. No 374.
				Total ..	...	129 25	61 8 0	74 1				
			Malagatanahalli.	Krishnaiengar	9	24 33	7 12 0	13 32	High road ...	Portion of S. No. 9 ...	Portion of S. No. 9	Portion of S. No. 9 and road.
				Davud Sabi	8	6 11	4 8 0	6 11	Survey No. 9 ...	Survey Nos. 7 and 6 ...	Halla ..	Road.
				Do	7	4 12	3 0 0	0 7	Survey No. 8 ..	Portion of S. No. 7 ..	Do ...	Survey No. 6.
				Total ...	...	35 21	15 4 0	20 10				
				Grand Total of occupied lands ...	...	165 6	76 12 0	94 11				
			Belakavadi.	Banjar ...	379	3 29	1 12 0	2 28	Survey No. 375 ...	Road and portion of S. No. 379.	S. No. 375 ...	S. No. 380.
				Do	372	1 23	0 8 0	1 23	Survey No. 371 ...	Survey No. 369 ...	S. No. 371 ..	S. No. 371.
				Total ...	...	5 12	2 4 0	4 11				
				Jahgirdar's peramboke and jungle lands ...	369	560 1	.....	90 5	S. Nos. 371 and 372 ...	Part of Survey No. 369	S. No. 370 ...	Portion of S. No. 369.
					371	492 29			Cauvery River ...	Portion of S. Nos. 371 and 360	Halla ..	Road.
					375	178 0			Portion of S. No. 375...	Do of No. 375 ..	Road ..	S. No. 379.
				Grand Total ...	...	1,401 8	79 0 0	188 27				

57

No. R. 3589, *dated* 10*th March* 1903.

Mr. P. R. W. Wetherall, Sub-Division Officer, handed over and Mr. D. Devaraj Urs, Deputy Commissioner, received charge of the Hassan District and Treasury, on the forenoon of the 3rd February 1903.

The Petition Box kept at the Dewan's Office, Bangalore, will be cleared at 12 noon every day by the Secretary to Government, General and Revenue Departments, and, in his absence from Bangalore, by the Deputy Secretary.

By Order,

H. V. NANJUNDAYYA,

Secy. to Govt., Gen. & Rev. Depts.

PUBLIC WORKS.

No. 200—1165, *dated 4th March* 1903.

The privilege leave of absence for fourteen days granted to Mr. B. Nanjundaradyar, Sub-Assistant Engineer, attached to the Chitaldrug Division, in this office Notification No. 59—368 of the 27th January last, has been extended by one day.

No. 226—1336, *dated* 10*th March* 1903.

Mr. K. S. Sussusawmy Iyer, Operator Probationer, attached to the Cauvery Power Scheme Division, is granted privilege leave of absence for fifteen days, with effect from the 9th instant.

By Order,

W. McHUTCHIN,

Secy. to Govt., P. W. Dept.

GEOLOGICAL.

No. 467—*S., dated 7th March* 1903.

Under Article 188 of the Mysore Service Regulations, Mr. George Lavelle, Deputy Inspector of Mines, was granted privilege leave of absence for twelve days, with effect from the 17th February 1903.

By Order,

W. F. SMEETH,

Secy. to Govt., Geological Dept.

The Mysore Gazette.

Vol. XXXVIII.] Published by Authority. [No. 11.

BANGALORE, THURSDAY, MARCH 19, 1903.

CONTENTS.

PART I.—Notifications by the Government of Mysore.

PART II.—Notifications by the Government of India; Resident in Mysore; Chief Judge; Survey and Inam Superintendent; Comptroller; Chief Engineer; Mysore State Railway; Amrut Mahal Department; Inspector General of Registration; Senior Surgeon; District and Sessions Judges; Sub-Judges; Deputy Commissioners of Districts; Forest Officers; Presidents, Bangalore and Mysore City Municipalities; Season Reports; Mortuary and Meteorological Statements; Postal Notices; Civil and Military Station Notifications, &c.

PART III.—Legislative Measures and Rules thereunder.

PART IV.—Official Papers.

☞ Separate paging is given to the Parts in order that the may be filed as distinct compilations.

PART I.

NOTIFICATIONS BY THE GOVERNMENT OF MYSORE.

GENERAL AND REVENUE.

No. 13238—*L. B. (P.)* 616, *dated 2nd March* 1903.

In exercise of the powers vested in them under Section 2, Sub-Section 1, of the Epidemic Diseases Regulation, No. II of 1897, the Government of His Highness the Maharaja of Mysore are pleased to prohibit the attendance of persons from infected areas at Siddesvaraswami and Narasimhaswami Rathotsava in Babi betta near the Babi village, Krishnarajpete Taluk, Mysore District, from 25th February 1903 to 8th March 1903.

No. 13361—*L. B. (P.)* 625, *dated 5th March* 1903.

It is hereby notified for general information, that the places mentioned hereunder in the Belur Taluk of the Hassan District will be deemed to be infected areas for the purposes of the Regulation issued with Notification Nos. 9383—Mis. F. 21-96 and 9384—Mis. F. 21-96, dated the 10th February 1898, under the Epidemic Diseases Regulation:—

Names of places.

Hebbalu.	Sivayogapura.	Bennur.	Lakshmipur.
Appagodanahalli.	Adagoor.	Kadashettihalli.	Jodi Handralu.
Naduvalashettihalli.	Bitravalli.	Hosahalli.	Modihalli.
Kodasihalli.	Rajanasiryur.	Hanike.	Sankaradevarapet.
Hullenahalli.	Somanahalli.	Kodihalli.	

No. 13631—*L. B. (P.)* 634, *dated* 11*th March* 1903.

In exercise of the powers vested in them under Section 2, Sub-Section 1, of the Epidemic Diseases Regulation, No. II of 1897, the Government of His Highness the Maharaja of Mysore are pleased to prohibit the attendance of persons from infected areas at the undermentioned jatras in the Chitaldrug District :—

Taluk.	Name of jatra.	Where held.	Date— From	Date— To
Jagalur ..	Veerabhadradevara jatra ...	Koratagudda ...	13—3—03	15—3—03
Do ...	Chowdammana jatra ..	Gurusiddapur ...	12—3—03	14—3—03
Do ...	Ranganathadevara jatra ...	Karehalli ..	10—3—03	12—3—03
Challakere ...	Tipperudrana jatra ...	Naikanhatti ..	15—3—03	29—3—03
Holalkere ..	Lakshminarasimhaswami rathotsava.	Horakeredevarpur	7—3—03	16—3—03
Do ...	Veerabhadradevara rathotsava.	Kadur ..	16—4—03	18—4—03

No. 13660—*L. B.* (*P.*) 640, *dated* 12*th March* 1903.

It is hereby notified for general information that attendance of persons from infected areas, at the fairs and festivals noted below, has been prohibited by the Madras Government :—

Name of Jatra.	Place.	Taluk.	District.	Date From	Date To	Authority
*Panguni Uttiram festival and cattle fair.	Makam ..	Tindivanam.	South Arcot.	25th March to the 10th April 1903, inclusive.		1st Assistant to the Hon'ble the Resident's Memo. No. 250—P., dated 9th March 1903.
Saptasthanam festival ...	Tiruvadi (near Tanjore).	.....	.....	23rd April to the 11th May 1903, inclusive.		Do No 252—P. dated 9th March 1903

* The holding of the cattle fair is also prohibited.

No. 13661—*L. B. (P.)* 641, *dated* 12*th March* 1903.

It is hereby notified for general information that the Government of Madras have prohibited the issue of tickets to persons from infected areas, including the Mysore State, intending to attend the festival noted below :—

Name of jatra or festival—Panguni Uttiram festival and cattle fair.
Place—Makam.
Taluk—Tindivanam.
District—South Arcot.
Dates on which tickets are not sold--From 25th March to the 10th April 1903, inclusive.
Stations to which tickets are not sold—Villupuram, Vikravandi, Mailam, Tindivanam, and Olakkur on the South Indian Railway.
Authority—1st Assistant to the Hon'ble the Resident's Memo No. 250—P., dated 9th March 1903.

No. 13802—*L. B. (P.)* 645, *dated* 16*th March* 1903.

In exercise of the powers conferred by Section 2 of the Epidemic Diseases Regulation, No. II of 1897, it is hereby notified that the observation system as laid down in the provisions of the Regulations issued with Notification No. 9384—Mis. F. 21-96, dated the 10th February 1898, will come into force in the Mysore City, with effect from the 1st April 1903.

No. 13806—*L. B. (P.)* 649, *dated* 16*th March* 1903.

In exercise of the powers conferred by Section 2 of the Epidemic Diseases Regulation, 1897, the Government of His Highness the Maharaja of Mysore are pleased to appoint the Railway Station at Seringapatam to be an Inspection Station with effect from the 1st April 1903, and further to prescribe the following temporary Regulations :—

1. No passenger train shall leave the Seringapatam Station, in the direction of Mysore, until the inspection hereinafter provided for has been carried out and until the guard in charge of such train has obtained a certificate from the Inspecting Officer, at the Seringapatam Station to the effect that all persons proceeding further by the said train, whether Railway servants or passengers, are free from plague.

2. Every passenger train arriving at Seringapatam Station from the direction of Bangalore shall be emptied for the inspection of passengers in such manner as the Inspecting Officer on duty may direct, and all such facilities shall be afforded by the servants of the Railway Company as the Inspecting Officer on duty may deem to be necessary for the purposes of inspecting :—

(*a*) persons who have come by such train, whether they intend to proceed by it or not, and

(*b*) persons who intend to start from the Inspection Station and to travel by such train.

3. Inspecting Officers are empowered to examine all persons arriving by, or intending to leave by, such train, and to forward under proper escort such as are suffering or are suspected by them to be suffering from plague, to such places as may be appointed for the accommodation of such persons respectively.

4. Inspecting Officers may require all passengers whom they have medically inspected to deliver up their tickets in order that some mark indicative of their having been inspected may be impressed thereon, and all passengers shall be bound to deliver up their tickets accordingly.

5. The Police shall act under the orders given by the Inspecting Officer on duty under these Regulations with regard to compelling persons to submit to such arrangements as may be made by the said officer for the purposes of inspection, and with regard to the removal of persons suffering or suspected to be suffering from plague.

6. Any person disobeying any of these Regulations or any orders issued thereunder by the Inspecting Officer, shall be deemed to have committed an offence punishable under Section 188, of the Indian Penal Code, and shall be liable, on conviction, to be punished with imprisonment of either description for a term which may extend to six months or with fine which may extend to one thousand rupees, or with both.

No. 13841—*L. B. (P.)* 653; *dated* 17*th March* 1903.

In exercise of the powers vested in them under Section 2, Sub-Section 1, of the Epidemic Diseases Regulation, No. II of 1897, the Government of His Highness the Maharaja of Mysore are pleased to prohibit the attendance of persons from infected areas at the jatras noted below :—

Taluk.	Name of jatra.	Where held.	Date	
			From	To
	Kolar District.			
Sidlaghatta..	Gangammana jatra ...	Melur ..	14-4-03	21-4-03
Do ...	Pattalammana jatra ..	Varadanaikanhalli .	7-4-03	12-4-03
Do ...	Grama jatra ...	Sadli ..	29-4-03	1-5-03
Do ...	Ganganimana jatra ..	Buradagunte ..	26-4-03	4-5-03
	Mysore District.			
Krishnarajpete.	Kikkerammana jatra ..	Kikkere ...	7-4-03	9-4-03
Do ..	Mahalakshmi Ratha ...	Kannambadi ...	31-3-03	9-4-03
Nagamangala	Hulikereaminana jatra ...	Hulikere ..	15-4-03	
Mandya ...	Narasimhaswami Rathotsava .	Maddur ...	20-4-03	30-4-03
Do ...	Madduramma na jatra ...	Do ..	15-4-03	17-4-03
Yedatore ...	Bhashachar Tirthprasada .	Saligrama ...	Six days in April 1903	
Do ..	Hunasammana jatra ...	Mirle ...	28-3-03	
Do ..	Kodaswami Rathotsava ..	Do ...	20-4-03	
Hunsur ...	Srimasanikammana jatra ..	Periyapatna ...	28-3-03	2-4-03
French Rocks Sub-Taluk.	Vairmudi ...	Melkote ..	About 4-4-03	15-4-03
Malvalli ...	Boredevara jatra ..	Chikkarsinakere ...	14-4-03	16-4-03
Do ..	Bopagowdanapura jatra ...	Bopagowdanapura .	29-3-03	31-3-03

No. 13876—*L. B. (P.)* 665, *dated* 18*th March* 1903.

It is hereby notified for general information that attendance of persons from infected areas, at the fairs and festivals noted below, has been prohibited by the Madras Government :—

Name of jatra.	Place.	Taluk.	District	Date. From	Date. To	Authority.
*Kodandramaswamy car festival.	Budimutlu ..	Hosur ...	Salem ...	12th to 16th March 1903, inclusive.		Memo No. 269—P., dated the 14th March 1903, from the First Assistant to the Hon'ble the Resident.
†Kaliamman jatra and cattle fair.	Adamankota ...	Dharmapuri.	Do ..	2nd to the 25th April 1903, inclusive.		Do No. 273—P., dated 14th March 1903.
‡Chudanathaswami car festival.	Bagalur ...	Hosur ...	Do ..	2nd to 14th April 1903, inclusive.		Do No. 277—P., dated 14th March 1903.
Panguni Uttiram festival and cattle fair.	Kazhugumalai ..	Ottapidaram	Tinnevelly...	25th March to 22nd April 1903, inclusive.		Do No. 271—P., dated 14th March 1903.
Chitrai festival and cattle fair.	Sivalaperi ...	Tinnevelly..	Do ..	The whole of April 1903.		Do No. 275—P., dated 14th March 1903.

*Pilgrimage to the festival is prohibited.
†Holding of the fair and also the pilgrimage to the festival is prohibited.
‡Pilgrimage to the festival is prohibited.

No. 13877— *L. B. (P.)* 666, *dated* 18*th March* 1903.

It is hereby notified for general information that the Government of Madras have prohibited the issue of tickets to persons from infected areas, including the Mysore State, intending to attend the festivals noted below :—

Name of jatra or festival.	Place.	Taluk.	District.	Dates on which and stations to which tickets are not sold. From	To	Stations	Authority.
Panguni Uttiram festival and cattle fair.	Kazhugumalai .	Ottapidaram	Tinnevelly.	25th March to the 22nd April 1903, inclusive.		Any of the stations on the South Indian Railway in the Tinnevelly District.	Memo No. 271—P., dated 14th March 1903, from the 1st Assistant to the Hon'ble the Resident in Mysore.
Chitrai festival and cattle fair.	Sivalaperi ...	Tinnevelly.	Tinnevelly.	The whole of April 1903.		Do	Do No. 275—P., dated 14th March 1903.

No. 13878—*L. B. (P.)* 663, *dated* 18*th March* 1903.

It is hereby notified for general information that the town of Davangere in the Chitaldrug District, will be deemed to be an infected area for the purposes of the Regulation issued with Notifications Nos. 9383—Mis. F. 21-93 and 9384—Mis. F. 21-96, dated the 10th February 1898, under the Epidemic Diseases Regulation.

No. 13880—*L. B. (P.)* 661, *dated* 18*th March* 1903.

In exercise of the powers vested in them under Section 2, Sub-Section 1, of the Epidemic Diseases Regulation, No. II of 1897, the Government of His Highness the Maharaja of Mysore are pleased to prohibit the attendance of persons from infected areas at the undermentioned jatra in the Chitaldrug District :—

Taluk.	Name of jatra.	Where held.	Date— From	Date— To
Jagalur ...	Konachagalgudda Ranganathadevara jatra.	Koratikere	30 3-03	2-4-03

No. 13815—*L. F.* 80-02, *dated* 17*th March* 1903.

The following list of gentlemen appointed as additional nominated members of the Municipal Boards, in the Tumkur District, noted against their names, is published for general information:—

Municipality.		*Name.*		*Occupation.*
Holavanahalli ..	...	Mr. Meerusaff Hussein	..	Shekdar.
Huliyurdurga ...	...	,, Venkatesiya ..	..	Do
Nonavinkere ...	..	,, Sheshagiri Iyer	...	Do
Huliyar ...	...	,, Venkatasubbaiya	...	Do
Honnavalli ..	...	,, Subba Rao ..	..	Do
Kadaba ..	...	,, Krishnamurti Rao	...	Do

No. 13500—*L. F.* 101-02, *dated 9th March* 1903.

Under Section 6 of the Land Acquisition Regulation, it is hereby declared that the undermentioned houses and lands are required for a public purpose, *viz.*, for improving the sanitation at Heggaddevankote in the Mysore District:—

Taluk.	Hobli.	Village.	Name of street.	Name of holder.	Particulars.		Boundaries.			
					Description of land.	Area yards.	East.	West.	North.	South.
Heggaddevankote.	Heggaddevankote.	Heggaddevankote.	(a) The lane between the main and Rangiengar's streets.	(1) Seshaiya	Tiled house	7	Lane	House	Main street	Court-yard.
					Vacant site	5	Do	Vacant site	House	Thatched cow shed.
					Thatched cow shed.	3	Do	Thatched cow shed	Vacant site	Vacant site.
				(2) Dasa Setti	Vacant site	3	House	Lane	Lane	House.
					Tiled house	8	Do	Do	Pial	Vacant site.
			(b) The lane between the main and Thoragere streets.	(3) Chaluva Naik	Do	36	Lane	House site	Road	Cow shed.
					Thatched cow shed	15	Vacant site	House	House	Back yard.
					Vacant site	44	Lane	House and cow shed	Road	Do
			(c) The main street in Thoragere	(4) Doddammana Beera.	Do	10	Thatched house of Hanumi.	Chavuda's vacant site...	Vacant site	Road.
				(5) Chavuda	Do	3	Beera's vacant site	House	Do	Do
					Thatched house	5	Vacant site	Govindammana Anka's house.	House	Do
				(6) Govindammana Anka	Tiled house	5	Chavuda's thatched house.	Vacant site	Do	Do
					Vacant site	2	House	House	Vacant site	Do
					Tiled house	5	Vacant site	Police Chavuda's vacant site.	Do	Do
			(d) Chikbidi in Thoragere	(7) Thorara Chaluva	Thatched house	3	Do	Back yard	Lane	Thatched house.
					Vacant site	3	Boranaika's thatched house.	Thatched house	Do	Vacant site.

No. J. 1463, *dated* 18*th March* 1903.

Under Article 188 of the Mysore Service Regulations, Mr. C. Haudin, Superintendent of Police, Bangalore District, is granted privilege leave of absence for fifteen days, with effect from 1st March 1903.

2. Mr. K. Krishna Iyer, Assistant Commissioner in charge of the District Treasury, Bangalore, will, in addition to his own duties, be in charge of the current duties of the Superintendent of Police, during the absence of Mr. Haudin on leave or until further orders.

No. R. 3602—*R. F.* 10-1900, *dated* 11*th March* 1903.

The eight months' extraordinary leave without allowances, granted to Mr. C. Devaraj Urs, Assistant Commissioner, doing duty in the Dewan's Office, in Notifications ending with No. 3040, dated 5th February 1903, is extended by one month.

No. 404—*Ex. F.* 22-96, *dated* 14*th March* 1903.

Under Article 188 of the Mysore Service Regulations, Mr. Mir Nizamuddin Ali Khan, Assistant Commissioner in charge of the Tumkur Excise Division, is granted privilege leave of absence for thirteen days, with effect from the 25th February 1903.

No. R. 3637—*R. F.* 119-96, *dated* 16*th March* 1903.

Under Articles 188 and 220 of the Mysore Service Regulations, and in accordance with Government Order No. 1983-2022—P. & A. 154, dated 30th July 1902, Mr. B. Ramaswamiengar, Inspector of Agricultural Banks, is granted privilege leave for one month and eight days, combined with furlough for six months, in continuation of the privilege leave.

No. Fl. 1545—*R. F.* 142-96, *dated* 17*th March* 1903.

Under Article 188 of the Mysore Service Regulations, Mr. T. Vaiyapuri Chetty, Chief Assistant to the Comptroller, Mysore Government, is granted privilege leave of absence for eight days, with effect from 4th March 1903.

No. R. 3430, *dated* 26*th February* 1903.

Under Section 6 of the Land Acquisition Regulation, No. VII of 1894, it is hereby declared that the land described hereunder is required for a public purpose, *viz.*, to extend the present village site of Kothoorana Kotagi, a hamlet of the Turuvekere village in the Turuvekere Sub-Taluk, and the Deputy Commissioner, Tumkur District, is authorized under Section 7 of the aforesaid Regulation, to take order for the acquisition of the land :—

Taluk—Turuvekere Sub-Taluk.
Hobli—Turuvekere.
Village—Turuvekere.
Name of Khatedar—Marihucha *bin* Lakka Naik.
Survey No.—126.
Description of land, *i.e.*, extent and assessment—7 acres and 23 guntas, assessed at Rs. 8-8-0.
Extent required—1 acre, 11 guntas.
Boundary—
East—Survey No. 127.
West—Survey No. 145.
North—Land in the enjoyment of Hucha.
South—Village site.

No. R. 3608, *dated* 11*th March* 1903.

Under Section 6 of the Land Acquisition Regulation, No. VII of 1894, it is hereby declared that the land described hereunder is required for a public purpose, *viz.*, the extension of the village site of the Yogenahalli village, Tumkur Taluk; and the Deputy Commissioner is authorized under Section 7 of the aforesaid Regulation to take order for the acquisition of the land in question :—

Taluk—Tumkur.
Hobli—Tumkur.
Village—Yogenahalli.
Name of Khatedar—Gopalachar.
Name of the occupant—Gopalachar.
Survey Number—82.
Description of land—Dry.
Extent—3 acres and 25 guntas.
Assessment—Rs. 2-4-0
Extent required—35 guntas assessed at 8 annas.
Boundaries—
North—Tumkur-Maddagiri road.
East—Survey No. 83.
South—Survey No. 80.
West—Tumkur-Maddagiri road.

No. R. 3640, *dated* 16*th March* 1903.

Mr. B. K. Venkatavaradaiengar, Deputy Commissioner, Mysore District, handed over, and Mr. M. Kantaraj Urs, Special Sub-Division Officer, Chamrajnagar, received, charge of the Mysore District and Treasury on the afternoon of 24th February 1903.

No. R. 3660, *dated* 17*th March* 1903.

Under Section 236 of the Mysore Land Revenue Code (Regulation IV of 1888), the Government of His Highness the Maharaja of Mysore are pleased to authorise the extension of the provisions of Chapters VIII to X of the said Code to the Jodi Inam Benakankere village in the Dabbegatta hobli of the Tiptur Taluk.

No. R. 3498, *dated 2nd March* 1903.

Under Section 6 of the Land Acquisition Regulation, No. VII of 1894, it is hereby declared that the lands belonging to Sivasamudram Jahgir at Belakavadi and Malaguthanahalli villages described hereunder, are required for a public purpose, *viz.*, Cauvery Electric Power Works, and the Deputy Commissioner, Mysore District, is authorized under Section 7 of the aforesaid Regulation to take order for the acquisition of the lands in question :—

District.	Taluk.	Hobli.	Village.	Name of holder.	Survey No.	Total area.	Assessment.	Land required for the Cauvery Power Works.	Boundaries.			
									East.	West.	North.	South.
						A. g.	Rs. a. p.	A. g.				
Mysore.	Malvalli.	Purigal.	Belakavadi.	Chaluvadi Dunda	407	2 17	1 0 0	2 17	Cauvery River ...	High road ...	Chowki Doddi ...	Cauvery bridge.
				Devaraguddan Raja	405	6 31	2 8 0	1 8	High road ...	Survey No. 415 ...	Survey No. 415 ...	Survey No. 406.
				Kunnarasa	403	2 39	2 0 0	2 39	Cauvery River ...	S. Nos. 402, 404 ...	Survey No. 402 ...	Chowki Doddi.
				Malvalli Venkata	404	1 0	0 8 0	1 0	Survey No. 403 ...	High road ..	Survey No. 402 ...	Do
				Madi, wife of Kusaia Veera	402	0 31	0 8 0	0 31	Cauvery River ...	Do ...	Survey No. 401 ..	S. Nos. 403 and 404.
				Yadagi Halana Raja	1 402	2 5	1 8 0	2 5	Do ...	Do ...	Do ...	Do
				Yadagi Arasa	2 402	1 7	0 12 0	1 7	Do ...	Do ...	Do ...	Do
				Kencharasa	3 401	5 3	3 8 0	3 15	Do ...	Portion of S. No. 401...	S. Nos. 833 & 834 ...	S. No. 402.
				K. Sidda	833	2 1	1 4 0	1 1	S. No. 834 ...	Do of S. No. 833 .	S. Nos. 834 & 400 ...	S. No. 401.
				Do	834	2 1	1 4 0	2 1	Cauvery River ...	Survey No. 400 ..	Survey No. 399 ...	S. Nos. 833 and 401.
				Chaluvadi Dunda	400	2 27	1 8 0	0 12	S. Nos. 399 and 834 ...	Portion of S. No. 400...	Survey No. 399 ...	S. No. 833.
				Constable Hussen Sabi	399	7 0	2 8 0	4 28	Cauvery River ...	Portion of S. Nos. 399 and 400.	Survey No. 398 ..	Survey No. 834.
				Madigara Sidda	398	2 21	1 12 0	1 21	Do ..	Portion of S. No. 398...	Survey No. 397 ...	Survey No. 399.
				Mada *bin* Chaluvadi	397	2 39	2 0 0					
				Veera *bin* M. Hutcha	1 397	2 38	2 0 0	1 32	Portion of S. No. 397..	Do of 397 ...	ey 832 ...	Survey No. 398.
				Dunda *bin* Chaluvadi	2 396	2 3	1 8 0	1 0	Do of No. 396 ...	Do of 396 ...	Survey No. 395 ...	Survey No. 832.
				Madigara Madduva	832	3 26	2 8 0	1 28	Do of No. 832 ...	Do of 832 ...	Survey No. 396 ...	Survey No. 397.
				Madani Sidda	395	2 22	1 0 0	1 12	Do of No. 395 ...	Do of No. 395 ...	S. No. 394 and Heggur road bridge.	No. 396.
				Asvatha Naranappa	394	0 22	0 4 0	0 22	Cauvery River ...	Heggur bridge and No. 395.	Heggur bridge ...	Survey No. 395.

Statement showing the lands required for a public purpose, etc.—*concld.*

District.	Taluk.	Hobli.	Village.	Name of holder.	Survey No.	Total area.	Assessment.	Land required for the Cauvery Power Works.	Boundaries. East.	West.	North.	South.
						A. g.	Rs. a. p.	A. g.				
Mysore.	Malvalli.	Purigal.	Belakavadi.	Asvata Naranappa	395	3 0	1 4 0	1 20	Portion of No. 393 ...	S No. 392 ...	Survey No. 388 ...	Survey No. 388.
				Do	392	5 12	2 12 0	2 0	S. Nos. 393 and 388 ...	Portion of S. No. 392...	S. Nos. 388, 390 and 391.	S. No. 388.
				Do	391	6 36	4 9 0	5 0	S. No. 388 and portion of S. No. 391.	Survey No. 390 ...	S. Nos. 389 and 388 ..	S. No. 392
				Do	390	4 39	1 12 0	2 32	Survey No. 391 ...	Portion of S. No. 390..	S. No. 389 ...	S. No. 392.
				Javargowdan Lingiah	389	5 12	1 12 0	2 4	Portion of S. No. 389...	Survey No. 388 ..	S. No. 387 ...	S. No. 390.
				Puttalinga	388	6 3	2 0 0	1 8	River S. No. 389 and portion of S. No. 388.	High road and portion of Nos. 388, 391, 392.	Portion of S. Nos. 388, 392, 393 and 391.	Portion of S. Nos. 388, Heggur bridge & No. 393.
				Fakrudin Sab	341	5 9	2 8 0	0 14	Survey No. 342 ...	Portion of S. No. 341..	S. No. 340 ...	Halla.
				Do	342	2 18	1 4 0	2 18	Survey No. 340 and halla.	Survey No. 341 ...	S. No. 340 ...	Halla.
				Chaboo Sabi	343	7 13	3 8 0	4 12	Portion of No. 343 ...	S. No. 340 and portion of S. No. 343 ...	S. No. 340 ...	Survey No. 340.
				Gopalachari	345	5 32	2 8 0	2 32	Portion of S. No. 345...	Survey No. 340 ...	Survey No. 346 ...	S. No. 344.
				Do	346	5 9	2 4 0	5 9	High road ...	Do ...	S. Nos. 347 and 348 ..	S. No. 345.
				Do	348	4 32	1 8 0	1 6	Road ...	Portion of S. No. 348...	Portion of S. No. 348.	S. No. 346.
				Do	380	4 30	1 8 0	3 0	Portion of S. No. 380...	Road ...	Survey No. 379 ...	S. No. 382.
				Virataiya and Siddamallaiya	374	5 22	2 0 0	5 22	Survey No. 371 ...	Survey No. 371 ...	S. Nos. 371 and 378..	S. No. 371.
				Do	373	3 25	1 4 0	3 25	Do ...	Do ..	Survey No. 371 ...	S. No. 374.
				Total ..	...	129 25	61 8 0	74 1				
			Malagatamalli.	Krishnaiengar	9	24 38	7 12 0	13 32	High road ...	Portion of S. No. 9 ...	Portion of S. No. 9 ..	Portion of S. No. 9 and road.
				Davud Sabi	8	6 11	4 8 0	6 11	Survey No. 9 ...	Survey Nos. 7 and 6 ...	Halla ...	Road.
				Do	7	4 12	3 0 0	0 7	Survey No. 8 ..	Portion of S. No. 7 ..	Do ...	Survey No. 6.
				Total ...	...	35 21	15 4 0	20 10				
				Grand Total of occupied lands ...	...	165 6	76 12 0	94 11				
			Belakavadi.	Banjar ...	379	3 29	1 12 0	2 28	Survey No. 375 ...	Road and portion of S. No. 379.	S. No. 375 ...	S. No. 320.
				Do	372	1 23	0 8 0	1 23	Survey No. 371 ...	Survey No. 369 ...	S. No. 371 ...	S. No. 371.
				Total ...	.....	5 12	2 4 0	4 11				
				Jahgirdar's peramboke and jungle lands ...	369	560 1	.....		S. Nos. 371 and 372 ...	Part of Survey No. 369	S. No. 370 ...	Portion of S. No. 368.
					371	492 29		90 5	Cauvery River ...	Portion of S. Nos. 371 and 369	Halla ...	Road.
					375	178 0			Portion of S. No. 375...	Do of No. 375 ...	Road ...	S. No. 370.
				Grand Total ...	...	1,401 8	79 0 0	186 27				

No. R. 3662, dated 17th March 1903.

Mr. M. Kantaraj Urs, Special Sub-Division Officer, is appointed to officiate as Deputy Commissioner and District Magistrate of the Mysore District, during the absence of Mr. B. K. Venkatavaradaiengar, Deputy Commissioner, on privilege leave for three months granted to him in Notification No. R. 3373, dated 23rd February 1903, or until further orders.

The Petition Box kept at the Dewan's Office, Bangalore, will be cleared at 12 noon every day by the Secretary to Government, General and Revenue Departments, and, in his absence from Bangalore, by the Deputy Secretary.

By Order,

H. V. NANJUNDAYYA,

Secy. to Govt., Gen. & Rev. Depts.

PUBLIC WORKS.

No. 244—1381, dated 12th March 1903.

Mr. D. Ranga Rao, Executive Engineer, French Rocks Division, is granted privilege leave of absence for fifteen days, with effect from the 12th instant or date of availing himself of the same.

No. 251—1412, dated 14th March 1903.

Mr. K. Ananthacharya, Assistant Engineer, 3rd Class, attached to the Marikanave Division, is granted privilege leave of absence for fifteen days, with effect from the 18th instant or date of availing himself of the same.

By Order,

W. MCHUTCHIN,

Secy. to Govt., P. W. Dept.

The Mysore Gazette.

Vol. XXXVIII.] Published by Authority. [No. 12

BANGALORE, THURSDAY, MARCH 26, 1903.

CONTENTS.

PART I.—Notifications by the Government of Mysore.

PART II.—Notifications by the Government of India; Resident in Mysore; Chief Judge; Survey and Inam Superintendent; Comptroller; Chief Engineer; Mysore State Railway; Amrut Mahal Department; Inspector General of Registration; Senior Surgeon; District and Sessions Judges; Sub-Judges; Deputy Commissioners of Districts; Forest Officers; Presidents, Bangalore and Mysore City Municipalities; Season Reports; Mortuary and Meteorological Statements; Postal Notices; Civil and Military Station Notifications, &c.

PART III.—Legislative Measures and Rules thereunder.

PART IV.—Official Papers.

☞ Separate paging is given to the Parts in order that they may be filed as distinct compilations.

PART I.

NOTIFICATIONS BY THE GOVERNMENT OF MYSORE.

GENERAL AND REVENUE.

No. 13631—*L. B. (P.)* 634, *dated* 11*th March* 1903.

In exercise of the powers vested in them under Section 2, Sub-Section 1, of the Epidemic Diseases Regulation, No. II of 1897, the Government of His Highness the Maharaja of Mysore are pleased to prohibit the attendance of persons from infected areas at the undermentioned jatras in the Chitaldrug District:—

Taluk.	Name of jatra.	Where held.	Date— From	Date— To
Jagalur ...	Veerabhadradevara jatra ...	Koratagudda ...	13—3—03	15—3—03
Do ...	Chowdamnana jatra ..	Gurusiddapur ...	12—3—03	14—3—03
Do ...	Ranganathadevara jatra ...	Karehalli ..	10—3—03	12—3—03
Challakere ...	Tipperudrana jatra ...	Naikanhatti ..	15—3—03	29—3—03
Holalkere ..	Lakshminarasimhaswami rathotsava.	Horakeredeverpur	7—3—03	16—3—03
Do ...	Veerabhadradevara rathotsava.	Kadur ..	16—4—03	18—4—03

No. 13841—*L. B. (P.)* 653, *dated* 17*th March* 1903.

In exercise of the powers vested in them under Section 2, Sub-Section 1, of the Epidemic Diseases Regulation, No. II of 1897, the Government of His Highness the Maharaja of Mysore are pleased to prohibit the attendance of persons from infected areas at the jatras noted below :—

Taluk.	Name of jatra.	Where held.	Date— From	To
		Kolar District.		
Sidlaghatta..	Gangammana jatra ...	Melur ..	14-4-03	21-4-03
Do ...	Pattalammana jatra ..	Varadanaikanhalli .	7-4-03	12-4-03
Do ...	Grama jatra ...	Sadli ..	29-4-03	1-5-03
Do ...	Gangammana jatra ..	Buradagunte ..	26-4-03	4-5-03
		Mysore District.		
Krishnaraj-pete.	Kikkerammana jatra ..	Kikkere ...	7-4-03	9-4-03
Do ..	Mahalakshmi Ratha ...	Kannambadi ...	31-3-03	9-4-03
Nagamangala	Hulikereammana jatra ...	Hulikere ..	15-4-03	
Mandya ...	Narasimhaswami Rathotsava .	Maddur ...	20-4-03	30-4-03
Do ...	Madduramma jatra ...	Do ..	15-4-03	17-4-03
Yedatore ...	Bhashachar Tirthprasada ..	Saligrama ...	Six days in April 1903	
Do ..	Hunasammana jatra ...	Mirle ...	28-3-03	
Do ..	Kodaswami Rathotsava ..	Do ...	20-4-03	
Hunsur ...	Srimasanikammana jatra ..	Periyapatna ...	28-3-03	2-4-03
French Rocks Sub-Taluk.	Vairmudi ...	Melkote ..	About 4-4-03	15-4-03
Malvalli ...	Boredevara jatra ..	Chikkarsinakere ...	14-4-03	16-4-03
Do ..	Bopagowdanapura jatra ...	Bopagowdanapura .	29-3-03	31-3-03

No. 13878—*L. B.* (*P.*) 663, *dated* 18*th March* 1903.

It is hereby notified for general information that the town of Davangere in the Chitaldrug District, will be deemed to be an infected area for the purposes of the Regulation issued with Notifications Nos. 9383—Mis. F. 21-96 and 9384—Mis. F. 21-96, dated the 10th February 1898, under the Epidemic Diseases Regulation.

No. 13880—*L. B.* (*P.*) 661, *dated* 18*th March* 1903.

In exercise of the powers vested in them under Section 2, Sub-Section 1, of the Epidemic Diseases Regulation, No. II of 1897, the Government of His Highness the Maharaja of Mysore are pleased to prohibit the attendance of persons from infected areas at the undermentioned jatra in the Chitaldrug District :—

Taluk.	Name of jatra.	Where held.	Date— From	To
Jagalur ...	Konachagalgudda Ranganathadevara jatra.	Koratikere ...	30-3-03	2-4-03

No. 14155— *L. B.* (*P.*) 675, *dated* 23*rd March* 1903.

It is hereby notified for general information that pilgrimage to the festival noted below, has been prohibited by the Madras Government :—

Name of jatra—Uchangamma.
Place—Uchangidurgam.
Taluk—Harapanahalli
District—Bellary.

Date—from 20th March to the 6th April 1903, inclusive.
Authority—Memo No. 283—P., dated 18th March 1903, from the 1st Assistant to the Hon'ble the Resident.

No. 14243—*L. B. (P.)* 679, *dated* 24*th March* 1903.

It is hereby notified for general information that pilgrimage at the fairs and festivals noted below, has been prohibited by the Madras Government :—

Name of jatra.	Place.	Taluk.	District.	Date— From	Date— To	Authority.
Easter, locally styled the "Mahimai" festival.	Vellandivalasai.	Tiruchengodu.	Salem ...	2nd to the 12th April 1903 (inclusive).		Memo No. 294—P., dated 19th March 1903, from the First Assistant to the Hon'ble the Resident.
Car festival	Ujjani ...	Kudligi ...	Bellary ...	20th April to the 10th May 1903 (inclusive).		Do No. 298—P., dated 19th March 1903.
Muharram celebration ...	Tirupattur. ...	Tirupattur.	Salem ...	21st March to 7th April 1903 (inclusive).		Do No. 300—P., dated 19th March 1903.

No. 14244—*L. B.* (*P.*) 680, *dated* 24*th March* 1903.

It is hereby notified for general information that attendance of persons from infected areas, at the fairs and festivals noted below, has been prohibited by the Madras Government :—

Name of Jatra.	Place.	Taluk.	District.	Date From	Date To.	Authority.
Jatra	Hiriyadka ...	Udipi ...	South Canara	3rd to the 13th May 1903.		Memo No. 296 P., dated 19th March 1903, from the 1st Assistant to the Hon'ble the Resident.
Sri Channakeswaraswami and Vaidyanathaswami.	Pushpagiri, a hamlet of Kotlur.	Cuddapah ...	Cuddapah ...	23rd April to the 2nd May 1903, inclusive.		Do No. 292—P., dated 19th March 1903. *

*This office Notification No. 13494—L. B. P. 632, dated 7th March 1903, so far as regards this jatra is cancelled.

No. 14245—*L. B. (P.)* 681, *dated* 24*th March* 1903.

It is hereby notified for general information that the Government of Madras have prohibited the issue of tickets to persons from infected areas, including the Mysore State, intending to attend the festivals noted below :—

Name of jatra or festival—Sri Channakeswaraswami Vaidyanathaswami.
Place—Pushpagiri, a hamlet of Kotlur.
Taluk—Cuddapah.
District—Cuddapah.
Dates on which tickets are not sold—From 23rd April to the 2nd May 1903, inclusive.

Stations to which tickets are not sold—Gangyapalle, Kamalapuram, Krishnapuram, Cuddapah, on the Madras Railway.

Authority—Memo No. 292—P., dated 19th March 1903, from the 1st Assistant to the Hon'ble the Resident.

No. J. 1466, *dated* 19*th March* 1903.

Under Section 12 of the Code of Criminal Procedure, Mahomed Peer, Deputy Amildar, Harihar Sub-Taluk, is appointed a Magistrate of the 3rd Class.

No. J. 1469, *dated* 19*th March* 1903.

In exercise of the power conferred by Section 22 of the Mysore Succession Certificate Regulation, VII of 1901, the Government are pleased to invest the Courts of the Subordinate Judges of Hassan, Chikmagalur and Chitaldrug with the functions of a District Court in proceedings under the said Regulation arising within their respective local limits and involving amounts not exceeding in value the pecuniary jurisdiction of a Subordinate Judge.

No. J. 1471, *dated* 19*th March* 1903.

Under Section 360 of the Code of Civil Procedure, the Government are pleased to invest the Court of the Subordinate Judges of Hassan, Chikmagalur and Chitaldrug with the powers conferred on District Courts by Sections 344 to 359 (both inclusive) of the said Code, the said powers being limited to cases in which the aggregate amount of debts does not exceed the pecuniary jurisdiction of a Subordinate Judge.

No. 14179—*Mis. F.* 162-92, *dated* 24*th March* 1903.

The marginally noted ten Hospital Assistants of the 3rd class, who were appointed on probation for six months in para 2 of Government Proceedings No. 9190-1—G. F. 162-92, dated the 29th November 1902, having rendered approved service for the prescribed probationary period of six months, are confirmed in their appointments from the date of their entertainment.

1. V. K. Srinivasa Murti.
2. M. G. Samuel.
3. T. Sadasivan.
4. A. Venkataramiah.
5. M. Gregory.
6. M. Munisami.
7. T. S. Abu Pillay.
8. H. Gangadhara Rao.
9. F. Thangaraju.
10. Madar Abkhan.

No. 13500—*L. F.* 101-02, *dated 9th March* 1903.

Under Section 6 of the Land Acquisition Regulation, it is hereby declared that the undermentioned houses and lands are required for a public purpose, *viz.*, for improving the sanitation at Heggaddevankote in the Mysore District:—

Taluk.	Hobli.	Village.	Name of street.	Name of holder.	Particulars.		Boundaries.			
					Description of land.	Area yards.	East.	West.	North.	South
Heggaddevankote.	Heggaddevankote.	Heggaddevankote.	(a) The lane between the main and Rangiengar's streets.	(1) Seshaiya ...	Tiled house ...	7	Lane ...	House ...	Main street ...	Court-yard.
					Vacant site ...	5	Do ...	Vacant site ...	House ...	Thatched cow shed.
					Thatched cow shed.	3	Do ...	Thatched cow shed ...	Vacant site ...	Vacant site.
				(2) Dasa Setti ...	Vacant site ...	3	House ...	Lane ...	Lane ...	House.
					Tiled house ...	8	Do ...	Do ...	Pial ...	Vacant site.
			(b) The lane between the main and Thoragere streets:	(3) Chaluva Naik ...	Do ..	36	Lane ..	House site ...	Road ..	Cow shed.
					Thatched cow shed	15	Vacant site ...	House ...	House ...	Backyard.
					Vacant site ...	44	Lane ..	House and cow shed ..	Road ..	Do
			(c) The main street in Thoragere ...	(4) Doddammana Beera.	Do	10	Thatched house of Hanumi.	Chavuda's vacant site ..	Vacant site ...	Road.
				(5) Chavuda ...	Do ...	3	Beera's vacant site ..	House ..	Do ...	Do
					Thatched house	5	Vacant site ...	Govindammana Anka's house.	House ...	Do
				(6) Govindammana Anka	Tiled house ..	5	Chavuda's thatched house.	Vacant site ...	Do ...	Do
					Vacant site ...	2	House ...	House ...	Vacant site ...	Do
					Tiled house ...	5	Vacant site	Police Chavuda's vacant site.	Do ...	Do
			(d) Chikbidi in Thoragere ...	(7) Thorara Chaluva ..	Thatched house ...	3	Do ...	Backyard ...	Lane ..	Thatched house.
					Vacant site ..	3	Boranaika's thatched house.	Thatched house ..	Do ...	Vacant site.

No. 14247—*Mis.* 2164, *dated* 26*th March* 1903.

Mr. M. A. Narayanaiyengar, B.A., B.L., formerly Assistant Tutor to His Highness the Maharaja, is appointed Tutor to the Yuvaraja, with effect from the 8th August 1902.

No. 14147—*Mis.* 2148, *dated* 23*rd March* 1903.

Under Article 221 of the Mysore Service Regulations, Mr. J. V. Mascarenhas, Sub-Assistant Surgeon, is granted extraordinary leave without allowances for a period of three years with effect from 3rd March 1903, or from such subsequent date on which he may avail himself of it.

No. R. 3668—*R. F.* 89-95, *dated* 18*th March* 1903.

Under Article 188 of the Mysore Service Regulations, Mr. T. Venkataramaiya, Amildar of the Sira Taluk, Tumkur District, is granted privilege leave of absence for ten days, with effect from such date as he may avail himself of it, the Taluk Sheristadar being placed in charge of the taluk during the Amildar's absence on leave or until further orders.

No. R. 3715, *dated* 24*th March* 1903.

Under Article 188 of the Mysore Service Regulations, Mr. C. Krishnama Naidu, Amildar of the Hassan Taluk, is granted privilege leave of absence for two months and nineteen days, with effect from 10th March 1903.

B. T. Sitaramaiya, District Sheristadar, Hassan Deputy Commissioner's office, is appointed to act as Amildar and 3rd Class Magistrate of the Hassan Taluk, during the absence of the Amildar on leave or until further orders.

No. R. 3718, *dated* 24*th March* 1903.

Under Article 188 of the Mysore Service Regulations, Mr. M. Lakshmana Sastry, Amildar of the Kadur Taluk, is granted privilege leave of absence for one month with effect from the date from which he may avail himself of it.

2. The Taluk Sheristadar Bhima Rao, will be in charge of the taluk, during the Amildar's absence on leave or until further orders, and is appointed a Magistrate of the 3rd Class as long as he remains in charge of the taluk.

No. R. 3608, *dated* 11*th March* 1903.

Under Section 6 of the Land Acquisition Regulation, No. VII of 1894, it is hereby declared that the land described hereunder is required for a public purpose, *viz.*, the extension of the village site of the Yogenahalli village, Tumkur Taluk; and the Deputy Commissioner is authorized under Section 7 of the aforesaid Regulation to take order for the acquisition of the land in question :—

Taluk—Tumkur.
Hobli—Tumkur.
Village—Yogenahalli.
Name of Khatedar—Gopalachar.
Name of the occupant—Gopalachar.
Survey Number—82.
Description of land—Dry.
Extent—3 acres and 25 guntas.
Assessment—Rs. 2-4-0.
Extent required—35 guntas assessed at 8 annas.
Boundaries—
North—Tumkur-Maddagiri road.
East—Survey No. 83.
South—Survey No. 80.
West—Tumkur-Maddagiri road.

No. Fl. 1566, *dated* 20*th March* 1903.

The Government of His Highness the Maharaja of Mysore are pleased to direct that the words "Sub-Assistant Surgeon" be substituted for "Assistant Surgeon" in Rule 19 of the Insurance Rules.

The Rule, when amended, stands as follows :—

19. "Such Medical Officer shall be the District Medical Officer of the Government not "below the rank of a Sub-Assistant Surgeon, provided that when the pay drawn by the Pro- "poser is not less than Rs. 250, the Medical Officer shall not be below the rank of a Civil Sur- "geon. As regards the Bangalore District, such Medical Officer shall be the Resident Surgeon, "Victoria Hospital. In the case of any Female Proposer, medical certificates furnished by the "Lady Assistant Surgeons in charge of the Maternity at Bangalore, and the Maharani's Hos- "pital at Mysore, may also be accepted."

No. R. 3686, *dated* 20*th March* 1903.

In Notification No. R. 2179, dated 17th November 1902, authorising the extension of the provisions of Chapter VIII to X of the Mysore Land Revenue Code to a Sarvamanya Village, in the Nanjangud Taluk, for "*Kudlur*" read "*Kudlapura.*"

No. R. 3701, *dated* 21*st March* 1903.

The Jodi Village of Konayakanahalli in the Tagare Hobli of the Belur Taluk, having been resumed to Government under Section 169 of the Mysore Land Revenue Code, Regulation IV of 1888, the Government of His Highness the Maharaja of Mysore are pleased to authorize the extension of the provisions of Chapters VIII to X of the said Code to the village.

No. Camp 141, *dated Mysore, 23rd March* 1903.

Mr. P. Srinivasa Rao, Extra Assistant Commissioner, French Rocks Sub-Division, Mysore District, is transferred to the Tumkur District. (To join forthwith.)

The Petition Box kept at the Dewan's Office, Bangalore, will be cleared at 12 noon every day by the Secretary to Government, General and Revenue Departments, and, in his absence from Bangalore, by the Deputy Secretary.

By Order,
H. V. NANJUNDAYYA,
Secy. to Govt., Gen. & Rev. Depts.

MILITARY.

No. 2137, *dated* 20*th March* 1903.

The Government of His Highness the Maharaja of Mysore are pleased to sanction the appointment of Badami Shankar Rao as Jamadar in the Local Service Regiment, with effect from 1st September 1902.

By Order,
R. G. JONES, LT.-COL., *Military Assistant.*

FOREST.

No. 586—5854, *dated* 24*th March* 1903.

The following promotions of Forest Rangers are ordered with effect from 14th March 1903 to fill up existing vacancies among Sub-Assistant and Extra Assistant Conservators :—

1. M. Srinivasa Rao, Ranger, 1st grade, to be Sub-Assistant Conservator, on the minimum pay of Rs. 100.
2. H. Ramaiya do do do
3. V. Narasimha Murti Rao, Ranger, 2nd grade, to be Sub-Assistant Conservator, on Rs. 100.
4. K. Muthaiya, Ranger, 2nd grade, to be Sub-Assistant Conservator, on Rs 100.

By Order,
GEO. E. RICKETTS,
for Offg. Secy. to Govt., Forest Dept.

The Mysore Gazette.

Vol. XXXVIII.] Published by Authority. [No. 13.

BANGALORE THURSDAY, APRIL 2, 1903.

CONTENTS.

PART I.—Notifications by the Government of Mysore.

PART II.—Notifications by the Government of India; Resident in Mysore; Chief Judge; Survey and Inam Superintendent; Comptroller; Chief Engineer; Mysore State Railway; Amrut Mahal Department; Inspector General of Registration; Senior Surgeon; District and Sessions Judges; Sub-Judges; Deputy Commissioners of Districts; Forest Officers; Presidents, Bangalore and Mysore City Municipalities; Season Reports; Mortuary and Meteorological Statements; Postal Notices; Civil and Military Station Notifications, &c.

PART III.—Legislative Measures and Rules thereunder.

PART IV.—Official Papers.

☞ Separate paging is given to the Parts in order that they may be filed as distinct compilations.

PART I.

NOTIFICATIONS BY THE GOVERNMENT OF MYSORE.

GENERAL AND REVENUE.

No. 13841—*L. B. (P.)* 653, *dated* 17*th March* 1903.

In exercise of the powers vested in them under Section 2, Sub-Section 1, of the Epidemic Diseases Regulation, No. II of 1897, the Government of His Highness the Maharaja of Mysore are pleased to prohibit the attendance of persons from infected areas at the jatras noted below :—

Taluk.	Name of jatra.	Where held.	Date— From	Date— To
	Kolar District.			
Sidlaghatta..	Gangammana jatra ...	Melur ..	14-4-03	21-4-03
Do ...	Pattalammana jatra ..	Varadanaikanhalli .	7-4-03	12-4-03
Do ...	Grama jatra ...	Sadli ..	29-4-03	1-5-03
Do ...	Gangammana jatra ..	Buradagunte ..	26-4-03	4-5-03
	Mysore District.			
Krishnarajpete.	Kikkerammana jatra ..	Kikkere ...	7-4-03	9-4-03
Do ..	Mahalakshmi Ratha ...	Kannambadi ..	31-3-03	9-4-03
Nagamangala	Hulikereammana jatra ...	Hulikere ..	15-4-03	
Mandya ...	Narasimhaswami Rathotsava .	Maddur ...	20-4-03	30-4-03
Do ...	Madduramma na jatra ...	Do ..	15-4-03	17-4-03
Yedatore ...	Bhashachar Tirthprasada ..	Saligrama ...	Six days in April 1903	
Do ..	Hunasammana jatra ...	Mirle ...	28-3-03	
Do ..	Kodaswami Rathotsava ..	Do ...	20-4-03	
Hunsur ...	Srimasanikammana jatra ..	Periyapatna ...	28-3-03	2-4-03
French Rocks Sub-Taluk.	Vairmudi ...	Melkote ..	About 4-4-03	15-4-03
Malvalli ...	Boredevara jatra ..	Chikkarsinakere ...	14-4-03	16-4-03
Do ..	Bopagowdanapura jatra ...	Bopagowdanapura .	29-3-03	31-3-03

No. 13878—*L. B.* (*P.*) 663, *dated* 18*th March* 1903.

It is hereby notified for general information that the town of Davangere in the Chitaldrug District, will be deemed to be an infected area for the purposes of the Regulation issued with Notifications Nos. 9383—Mis. F. 21-96 and 9384—Mis. F. 21-96, dated the 10th February 1898, under the Epidemic Diseases Regulation.

No. 13880—*L. B.* (*P.*) 661, *dated* 18*th March* 1903.

In exercise of the powers vested in them under Section 2, Sub-Section 1, of the Epidemic Diseases Regulation, No. II of 1897, the Government of His Highness the Maharaja of Mysore are pleased to prohibit the attendance of persons from infected areas at the undermentioned jatra in the Chitaldrug District:—

Taluk.	Name of jatra.	Where held.	Date— From	Date— To
Jagalur ...	Konachagalgudda Ranganathadevara jatra.	Koratikere ...	30-3-03	2-4-03

No. 14473—*L. B.* (*P.*) 686, *dated* 31*st March* 1903.

It is hereby notified for general information that attendance of persons from infected areas, at the fairs and festivals noted below, has been prohibited by the Madras Government:—

Name of jatra.	Place.	Taluk.	District.	Date— From	Date— To	Authority.
Moharam celebrations ...	Vaniyambadi ...	Tirupatur ...	Salem ...	24-3-1903	9-4-1903	First Assistant Resident's endorsement No. 310—P., dated the 20th March 1903.
Brahmhotsavam festival of Margabandhuswami.	Virinchipuram .	Vellore ...	North Arcot	26-3-1903	10-4-1903	Do No. 312—P., dated the 24th March 1903.
Amrita Mallikarjunaswami car festival.	Muttuganapalli .	Hosur ...	Salem ..	3-4-1903	13-4-1903	Do No. 314—P., dated the 24th March 1903.

No. 14474—*L. B.* (*P.*) 687, *dated* 31*st March* 1903.

It is hereby notified for general information that the Government of Madras have prohibited the issue of tickets to persons from infected areas, including the Mysore State, intending to attend the festivals noted below:—

Name of jatra or festival—Brahmotsavam festival of Margabandhuswami.
Place—Virinchipuram.
Taluk—Vellore.
District—North Arcot.
Dates on which tickets are not sold—From 26th March to 10th April 1903.

Stations—Katpadi, Walaja road, Tiruvalam Lattori, Virinchipuram, Kavanur, Gudiyatam, Valattur and Mailapatti, on the Madras Railway; Katpadi, Chittoor, Rampuram, Vellore, Kaniyambadi, Kannamangalam and Kalambur on the South Indian Railway.
Authority—1st Assistant Resident's endorsement No. 312—P., dated the 24th March 1903.

No. 14479— *L. B.* (*P.*) 690, *dated* 31*st March* 1903.

It is hereby notified for general information that the Government of Madras have prohibited the issue of tickets to persons from infected areas, including the Mysore State, intending to attend the festivals noted below:—

Name of jatra or festival—Chitrai festival and cattle fair.
Place—Madura.
District—Madura.
Dates on which and stations to which tickets are not sold—From 20th April to 14th May 1903.

Stations—Ayyalur, Vadamadurai, Dindigal, Ambatturai, Ammayanaikkanur, Vadipatti, Sholavandani, Samayanallur, Madura, Tirumangalam, Kallikudi, Silayaman, Tiruppuvanam, Tiruppachetti, Manamdurai, Parthibanur road, Paramagudi, Pandikkanmoi, Sathrakkodi, Ramnad, Valantharvail, Uchippulli and Mandapam on the South Indian Railway.

Authority—1st Assistant Resident's endorsement No. 327—P., dated the 26th March 1903.

No. 14480—*L. B. (P.)* 691, *dated* 31*st March* 1903.

It is hereby notified for general information that attendance of persons from infected areas, at the fairs and festivals noted below, has been prohibited by the Madras Government :—

Name of jatra.	Place.	Taluk.	District.	Date		Authority.
				From	To	
*Chitrai festival and the cattle fair.	Madura ...	.....	Madura ..	20—4—03	14—5—03	First Assistant Resident's endorsement No. 327—P., dated the 26th March 1903.
*Kuttandaraswami festival and the cattle fair.	Kuvagam ...	Tirukkoyilur	South Arcot.	21—4—03	16—5—03	Do No. 329—P., dated the 26th March 1903.
*Sri Narasimhaswami festival and the cattle fair.	Parikkal ...	Do ...	Do .	3—5—03	19—5—03	Do No. 325—P., dated the 26th March 1903.
*Kaliamman jatra and the cattle fair.	Nathapatti ...	Dharmapuri.	Salem ...	5—5—03	23—5—03	Do No. 331—P., dated the 26th March 1903.

*The holding of the cattle fair is prohibited.

No. 14482—*L. B. (P.)* 695, *dated* 31*st March* 1903.

In exercise of the powers vested in them under Section 2, Sub-Section 1, of the Epidemic Diseases Regulation, No. II of 1897, the Government of His Highness the Maharaja of Mysore are pleased to prohibit the attendance of persons from infected areas at the undermentioned jatras :—

Name of jatra.	Where held	Taluk.	Date		Remarks.
			From	To	
Bangalore District.					
Sri Ranganathaswami Rathotsava.	Tirumale .	Magadi.	4-4-03	15-4-03	
Kolar District.					
Sri Venkataramanaswami Jatra.	Tirupati .	Malur .	4-4-03	14-4-03	The holding of the jatra is prohibited.

No. 14484—*L. B. (P.)* 697, *dated* 31*st March* 1903.

In exercise of the powers vested in them under Section 2, Sub-Section 1, of the Epidemic Diseases Regulation, II of 1897, the Government of His Highness the Maharaja of Mysore are pleased to prohibit the attendance of persons from infected areas at the undermentioned jatras :—

Name of jatra.	Where held.	Taluk.	Date.	
			From	To
Kolar District.				
Sri Venkataramanaswami car festival.	Alamgiri ..	Chintamani..	11-4-03	23-4-03
Chitaldrug District.				
Kalleswaradevara jatra ...	Kalledevarapura .	Jagalur ..	15-4-03	18-4-03

No. 14486—*L. B. (P.)* 699, *dated* 31*st March* 1903.

It is hereby notified for general information that the town of Koppa in the Kadur District will be deemed to be an "infected area" for the purposes of the Regulations issued with Notification Nos. 9383—Mis. F. 21-96 and 9384—Mis. F. 21-96, dated the 10th February 1898, under the Epidemic Diseases Regulation.

No. L. B. (P.) 703, *dated* 1*st April* 1903.

It is hereby notified for general information that the Government of Madras have prohibited the issue of tickets to persons from infected areas, including the Mysore State, intending to attend the festivals noted below :—

Name of jatra or festival—Virupakshaswami car festival.
Place—Hampi.
Taluk—Hospet.
District—Bellary.
Dates on which and stations to which tickets are not sold—From 7th April to the 27th April 1903.

Stations—Munirabad, Hospet, Papinayakanahalli, Gadiganuru, Toranagallu, Daroji and Kudatiri on the Southern Mahratta Railway.

Authority.—1st Assistant Resident's endorsement No. 366—P., dated 31st March 1903.

No. L. B. (P).—704, *dated 1st April* 1903.

It is hereby notified for general information that attendance of persons from infected areas at the fairs and festivals noted below, has been prohibited by the Madras Government:—

Name of jatra.	Place.	Taluk.	District.	Date. From	Date. To	Authority.
Chitrotsavam festival...	Denkanikota ...	Hosur ...	Salem ...	6—4—03	29—4—03	1st Assistant Resident's endorsement No. 353—P., dated the 27th March 1903.
Gangammana festival...	Palmaner ...	Palmaner ...	North Arcot...	9—5—03	16—5—03	Do No. 355—P., dated 27th March 1903.
Manikarayaswami festival.	Punganur ...	...	Do ..	1—5—03	13—5—03	Do No. 364—P., dated 31st March 1903.
Punganur cattle fair* .	Do ...	...	Do ...	14—5—03	20—5—03	
Virupakshaswami car festival.	Hampi ...	Hospet ...	Bellary ...	7—4—03	27—4—03	Do No. 366—P., dated 31st March 1903.
Sri Ramanavami festival.	Patamutali ...	Hosur ...	Salem ...	1—4—03	16—4—03	Do No. 368—P., dated 31st March 1903.
Sri Kailasanathaswami car festival.	Berikai ...	Do ...	Do ...	2—4—03	15—4—03	Do No. 370—P., dated 31st March 1903.

*The holding of the cattle fair is prohibited.

No. J. 1524, *dated 26th March* 1903.

The following transfer, appointment and posting of officers in the Police Department are ordered :—

1. Mr. N. Subba Rao, Superintendent of Police, 2nd Class, from Kadur to Bangalore, as Head-quarter Office Assistant to the Inspector General of Police in Mysore.

2. Mr. C. D. Ramaswamaiya, acting Extra Assistant Commissioner, will be in Police charge of the Kadur District, *vice* Mr. N. Subba Rao, transferred to Head-quarters.

No. J. 1537, *dated 27th March* 1903.

Under the provisions of Section 357 of the Code of Criminal Procedure, Mr. B. Ramaswamaiya, Assistant Commissioner and 1st Class Magistrate, Hassan District, is directed to take down the evidence of witnesses in cases tried by him with his own hand in the English language.,

No. J. 1539, *dated 27th March* 1903.

Under the provisions of Section 357 of the Code of Criminal Procedure, Mr. K. Chandy Assistant Commissioner and 1st Class Magistrate, Hassan District, is directed to take down the evidence of witnesses in cases tried by him with his own hand in the English language.

No. 14522—*Ed.* 383, *dated 1st April* 1903.

A committee consisting of the following lady and gentlemen is appointed for the management of the Government Hindustani Girls' School at Bangalore :—

President.

1. Mr. T. Abdul Karim, District Forest Officer, Bangalore.

Members.

1. The Lady Superintendent, Government Girls' Schools, Bangalore.
2. The Deputy Inspector of Hindustani Schools, East Circle, *ex-officio*.
3. The Deputy Inspector of Schools, Bangalore, *ex-officio*.
4. Mr. Syed Gous Saib Razvi, cloth merchant.
5. Mr. Gulam Ali Khan Saib, Assistant Sanitary Inspector, Bangalore City Municipality.
6. Mr. Moulvi Syed Shawbudin Shaik Sujzada.
7. Mr. Abdul Basith Sheriff Saib, Veterinary Inspector.
8. Mr. Syed Dastagir Saib, Pensioned Dafadar.
9. Mr. Mohadin Beg Saib, cloth merchant.
10. Hakim Abdul Suttar Saib.

No. 14504—*Mis.* 2211, *dated* 1*st April* 1903.

The following List of Papers placed at the disposal of the Press is published for general information :—

Serial No.	No. and date of Proceedings.	Subject.
1	13306—Mis. 2031, 4th March 1903.	Recording the Report on the working of the Special Hospitals in Mysore for 1901.
2	13159-60—Ed. 313, 27th Feb. 1903.	Approving the statement showing the distribution of additional hands sanctioned for certain schools during 1902-03.
3	J. 1314-23, 26th Feb. 1903.	Prescribing a form in regard to the sales of saltpetre to be appended to the Report on the working of the Arms and Explosives Regulation.
4	J. 1331, 28th Feb. 1903.	Reviewing the Report on the working of the Registration Department for the year 1901-02.
5	J. 1374, 5th March 1903.	Laying down that, for reasons stated, a power of attorney executed by persons residing in the Civil and Military Station and authenticated by any of the officers mentioned in clause C of Section 33 of the Registration Act, should alone be recognised, and directing the Inspector General of Registration to issue a fresh circular to the above effect to all the Registering Officers.
6	J. 1386, 6th March 1903.	Communicating to the District Magistrates the addition to Rule 25, Part III, of the Shooting Pass Rules sanctioned by the Government of India.
7	Fl. 1253-62, 12th Feb. 1903.	Directing that the work of oiling and cleaning sluice gearing of tanks and channels be done in future in the Revenue Department.
8	R. 3209-16, 14th Feb. 1903.	Issuing provisional instructions to the Deputy Commissioners of Districts for the annual preparation of an estimate of the area under cotton cultivation and the yield of cotton in the State.
9	R. 3365-72, 23rd Feb. 1903.	Furnishing the necessary information for a clear understanding of the expression "Rape seed."
10	R. 3470-80, 28th Feb. 1903.	Passing orders on the reports of the Deputy Commissioners of Districts as regards due maintenance of all Kodagi tanks, whose Inams have been enfranchised.
11	R. 3542-51—R. F. 3-1899. 5th March 1903.	Directing that when an occupant of land constructs dams or draws water direct from streams, not within the boundary of his occupancy, he is liable to pay water-rate.
12	Ex. 368-69, 27th Feb. 1903.	Passing orders *in re* the remission statement in favor of Sajje Malle Gowda, the arrack vend farmer of the Arkalgud Taluk, Hassan District, for the year 1900-01.
13	370-2—Ex. F. 11-01-02, 27th Feb. 1903.	Passing orders on the claims of Inamdars of the Hoskote Inam village, Pavagada Taluk, to the toddy revenue of the village.
14	1146—P. F. 84-02, 2nd Feb. 1903.	Setting aside the sale of Pateli Umbli land Survey No. 115 of Balekoppa village, Kumsi Sub-Taluk, and directing patels Rangappa and Ramanna who were clearly guilty of a deliberate violation of the Rules, be, by way of punishment, placed under suspension for a period of five years.
15	1184—P. F. 89-02, 12th Feb. 1903.	Setting aside the sale of land Survey No. 114—4 of Gulur Amanikere village, Tumkur Taluk, and directing its restoration to Krishnappa for the further-term applicable to the other lands in the tank bed.
16	1194—P. F. 90-02, 14th Feb. 1903.	Setting aside the order of the Deputy Commissioner, Bangalore, cancelling the grant for an upset price of Survey No. 74 of Yedavanahalli, Anekal Taluk, to Venkatappa.
17	P. W. 186-9—1088-91, 28th Feb. 1903.	According sanction to an additional grant of Rs. 180,000 required for the Cauvery Power Scheme for 1902-03.
18	1730-8, 27th Feb. 1903.	Passing orders in the matter of admitting new Nehimidars into the Muzrai chattrams in the State.
19	J. 1372-3, 5th March 1903.	Passing orders in the matter of defalcations of Court moneys committed by the Nazir of the Bangalore Principal Munsiff's Court and the Head Munshi of the Nelamangala Munsiff's Court.

No. 14524—*Ed.* 381, *dated* 1*st April* 1903.

It is hereby notified that the Committee appointed in Government Proceedings No. 5971—Ed. 147, dated the 18th October 1902, for the management of the Government Girls' School at Chikmagalur, is meant for the management of the Government *Kannada* Girls' School at the place.

2. Messrs. Virate Gowda, T. Puppanna Setti and Manjaiya having died and Mr. K. Kempanna having left the place, the following four gentlemen are appointed in their stead to be members of the Committee for the management of the Kannada Girls' School at Chikmagalur :-

1. Mr. B. Gundappa, Pleader.
2. „ Talalur Channabasappa Chetty.
3. Mr. Malipatnada Sitaramaiya.
4. „ Vaisyara Latchaiya.

No. 14526—*Ed.* 379, *dated* 1*st April* 1903.

It is hereby notified that the Committee appointed in Government Notification No. 8036—Ed. 165, dated the 10th November 1902, for the management of the Government Girls' Schools in Bangalore, is meant for the management of the Government *Kannada* Girls' Schools in the Bangalore City.

No. 14282—*Mis.* 216*8*, *dated* 26*th March* 1903.

Under Article 188 of the Mysore Service Regulations, Mr. T. V. Kuppusami Mudaliar, Assistant Surgeon, Chikmagalur, is granted privilege leave of absence for three months, with effect from the date on which he may avail himself of it.

No. 14443—*Ed.* 375, *dated* 31*st March* 1903.

Mr. J. Cook, M.A., Principal, Central College, Bangalore, having availed himself of the combined leave (privilege leave for one and half months and furlough in continuation for ten and a half months), sanctioned in Government Notification No. 16711—Ed. 351, dated 12th April 19 2, with effect from 3rd April 1902 and returned to duty on the forenoon of the 23rd March 1903, the unexpired portion of the furlough, *viz.*, eleven days, is hereby cancelled.

No. 14468—*G. F.* 285-92, *dated* 31*st March* 1903.

The leave granted to Mr. P. S. Achyuta Rao, Civil Surgeon, Mysore, in Notification No. 4092—Mis. 655, dated 17th September 1902, is converted into privilege leave for sixty-two days combined with leave on medical certificate for four months, with effect from the forenoon of the 8th January 1902.

Mr. Achyuta Rao was recalled to duty and rejoined his appointment on the afternoon of the 1st July 1902.

No. J. 1541, *dated* 27*th March* 1903.

The privilege leave of absence for eleven days granted to Mr. P. F. Bowring, City Magistrate, Mysore, in Notification No. J. 1383, dated 6th March 1903, is hereby cancelled as requested by him.

No. J. 1544, *dated* 27*th March* 1903.

Under Article 188 of the Mysore Service Regulations, Mr. C. Haudin, Superintendent of Police, Bangalore District, is granted privilege leave of absence for one month, with effect from the date on which he may avail himself of the same.

2. Mr. Syed Uddin, Police Inspector of the Bangalore City, will be in charge of the District Superintendent's Office, Bangalore, during the absence of Mr. C. Haudin on leave or until further orders.

This cancels Government Notification No. J. 1463, dated the 18th March 1903.

No. R. 3737—*R. F.* 37-96, *dated* 26*th March* 1903.

Under Article 188 of the Mysore Service Regulations, Mr. C. Rajagopalacharlu, B.A., Assistant Commissioner, doing duty in the Mysore Revenue Survey Department, is granted privilege leave of absence for fifteen days, with effect from the 10th March 1903 or from such other date as he may avail himself of the same.

No. R. 3740, *dated* 26*th March* 1903.

The twenty months' leave on medical certificate granted to Mr. Abdul Jaleel, Amildar of the Magadi Taluk, in Notifications ending with No. R. 1582—R. F. 35-98, dated 16th October 1902, is hereby extended by four months.

2. Mr. Bhimasena Rao will continue to act in Hiriyur Taluk during this period or until further orders.

No. R. 3768, *dated* 27*th March* 1903.

Under Article 188 of the Mysore Service Regulations, Mr. Chengiah Chetty, Senior Assistant Commissioner, Davangere, Chitaldrug District, is granted privilege leave of absence for fifteen days, with effect from the 28th March 1903, or such other date as he may avail himself of the same.

No. R. 3608, *dated 11th March* 1903.

Under Section 6 of the Land Acquisition Regulation, No. VII of 1894, it is hereby declared that the land described hereunder is required for a public purpose, *viz.*, the extension of the village site of the Yogenahalli village, Tumkur Taluk; and the Deputy Commissioner is authorized under Section 7 of the aforesaid Regulation to take order for the acquisition of the land in question :—

Taluk—Tumkur.
Hobli—Tumkur.
Village—Yogenahalli.
Name of Khatedar—Gopalachar.
Name of the occupant—Gopalachar.
Survey Number—82.
Description of land—Dry.
Extent—3 acres and 25 guntas.
Assessment—Rs. 2-4-0.
Extent required—35 guntas assessed at 8 annas.
Boundaries—
North—Tumkur-Maddagiri road.
East—Survey No. 83.
South—Survey No. 80.
West—Tumkur-Maddagiri road.

SALE OF TODDY SHOPS FOR 1903-04.

Notification No. 429—Ex. F. 6-1902, dated Bangalore, 18th March 1903.

1. It is hereby notified by the Government of Mysore that the exclusive privilege of selling toddy in each shop or group of shops specified in the appended *Schedule for one year, beginning with 1st July 1903 and ending with 30th June 1904, will be put up to public auction at upset prices by the respective Deputy Commissioners or by Revenue Sub-Division Officers or Divisional Officers of the Excise Department or Assistant Commissioners specially authorized by the Deputy Commissioners for the purpose, on the dates mentioned in the said Schedule, and at the respective Taluk Kasbas, and will be knocked down to the bidder offering the highest amount of rent for the aforesaid privilege. If the sales are not completed on abovenamed days, they will be continued on the next following days. The officer conducting the sale shall be at liberty to revise, when necessary, the grouping of shops as specified in the Schedule hereto appended, and to accept or reject any bid at discretion, or to sell the said privilege in any particular case, b means of tenders or by private negotiation, or to sell the privilege in any Coffee Estate to the planter for a fixed amount not less than Rs. 12 per shop. The shops in alienated villages shall be separately sold, and the amounts connected therewith shall be shown in the accounts under a distinct head. The sale in every case shall be subject to the conditions hereinafter set forth, and shall, *unless revised by the Government*, take effect upon formal confirmation by the Deputy Commissioner. Should there be no bid above the upset price, the officer conducting the sale may lower the upset price at discretion. The condition and character of intending bidders may be enquired into and the officer conducting the sale may, at the time of sale, refuse to receive the necessary deposit, which gives the right to bid, from persons regarding whom the result of such enquiries is not satisfactory. No former licensee who has been guilty of infringement of the terms of his license or of the Excise Laws in force, shall be entitled to bid. The officer conducting the sale shall not be bound to accept the highest bid, should he consider it to be so extravagantly high as to afford apprehension of the licensee breaking down.

2. (*a*) Parties intending to bid must attend either in person or by duly authorized agents; and no person shall be permitted to bid either on his own behalf or an account of any one else until he has made a deposit of Rs. 10 in the case of individual shops, or Rs. 25 in the case of the groups of shops, or such other reasonable amount as may be fixed by the officer conducting the sale. Such deposits will be returned at the close of the sale.

(*b*) No shops or groups of shops shall be knocked down in the name of more than one person or of more than one company or firm duly represented. The selling officer shall refuse to register as a purchaser any one in whose name the bidding has not proceeded.

3. The successful bidder must, on the exclusive privilege being knocked down to him, and before the next shop or group of shops is put up for sale, deposit a sum equal to one-twenty-fourth part of his bid for the year, that is to say, one-half of the monthly rent; and within fifteen days of the confirmation of the sale by the Deputy Commissioner being notified to him in writing, he must deposit such further sum as, with the former deposit, will make up an aggregate sum equal to three months' rent. Within ten days after the expiry of the period allowed for making the deposit of three months' rent as above, the purchaser of the exclusive privilege shall execute an agreement binding himself and so much of his movable and immovable property as may be deemed sufficient, to observe the conditions hereinafter set forth, as well as those specified in the license to be issued to him; and his surety, if any, has been accepted under

*NOTE.—For Schedule, see *Mysore Gazette* Supplement, dated 26th March 1903.

the next following para, shall execute a bond in the prescribed form binding himself and so much of his movable and immovable property as may be deemed sufficient by the Deputy Commissioner, for the due fulfilment by the purchaser of the terms of his agreement. If default is made in making the deposit or deposits or in executing the agreement or the security bond, if any, within the time allowed therefor by this para, the exclusive privilege shall be forthwith re-sold or otherwise disposed of by the Deputy Commissioner at the risk of the first purchaser, who shall forfeit to the Government any deposit or deposits already made by him, and shall further be liable to make good any loss by the re-sale or other disposal, but shall not be entitled to any gain by the re-sale or other disposal. In the case of the purchaser's death after the confirmation of the sale, it will be binding on his heirs or assigns.

4. The deposit made under the preceding para shall be either in cash or in Government of India Securities or Mysore Debentures duly endorsed in favor of the Deputy Commissioner. Provided that in lieu of a deposit of three months' rent as above, the Deputy Commissioner may in his discretion, allow any purchaser to deposit one month's rent as above, and to furnish approved personal security for an amount equal to four months' rent, or to deposit two months' rent, and to furnish personal security for an amount equal to three months' rent. In all cases where the monthly rent does not exceed Rs. 10, a cash deposit equal to three months' rent shall invariably be taken, and no personal security shall be demanded or accepted. If the purchaser shall be found to be a foreigner having no property in the Mysore State, or to be of doubtful solvency, he may be required to deposit twice the prescribed sum or to get a surety or sureties, residents of and possessing property in the Mysore State, to execute a security bond for the due payment of all moneys that may become due by him under the terms of the contract.

5. As soon as the agreements and bonds have been executed, the Deputy Commissioner will issue a license in the prescribed form, assigning to the purchaser the exclusive privilege referred to therein, subject to the following conditions :—

(1) For the supply of toddy to his shops, the licensee shall have the privilege of obtaining, subject to tree-tax Rules, toddy-yielding trees in the groves assigned to his shop or group of shops; and he shall be at liberty to manufacture toddy from the trees in private lands, under private arrangements between himself and the owners of such lands. He may purchase toddy from any licensed toddy shop-keeper on application to the Inspector, who will grant the necessary permits on proof of the necessity for the same.

(2) The exclusive privilege shall extend to the sale of date, palmyra, cocoanut, bagani, and dadasal toddy. But in tracts where both date and bagani toddy shops exist, the licensee of the date toddy shop shall not tap bagani trees, and the licensee of the bagani toddy shop shall not tap date trees; but both licensees can tap any of the other palm trees named above.

(3) The amount of rent shall be payable into the local Government Treasuries on printed chellans furnished for the purpose by Government, in equal monthly instalments commencing from 1st July 1903. But if the amount of annual rent for any shop does not exceed Rs. 5, the whole of it shall be paid in the first instalment. Each instalment shall be regarded as the rent for the month in respect of which it is payable. The licensee is not required to make any additional payment on account of local cess. Each month's rent shall be payable on or before the 20th of the same month. If default is made, the Amildar may, with the sanction of the Deputy Commissioner, by record in writing, cancel the license, order the forfeiture of all deposits made by the defaulter, and proceed to re-sell or otherwise dispose of the shop or group of shops at the defaulter's risk, as soon after the last day of the month as may be possible. Provided, however, that instead of re-selling the same as above, the Deputy Commissioner may, in his discretion, direct the Amildar to issue licenses to sub-vendors or vendors under the defaulting licensee for rents, the aggregate of which is not less than the rent the defaulting licensee had agreed to pay.

(4) The deposit made by the licensee shall be taken in payment of the instalment due in the last month or months of the period of the license. All arrears and deficits payable by a licensee shall, with interest at 6 per cent per annum, be recoverable from him or his surety under the rules in force for the recovery of land revenue. Interest shall be calculated on all arrears from the date of default and on deficits from the date of re-sale.

(5) If the Deputy Commissioner does not confirm the re-sale, he may make such other arrangements as may appear advisable for the remainder of the period of the license, in which case he shall serve a notice on the defaulting licensee informing [illegible]

(6) Toddy shall not be sold to the public at less than the retail rates specified in the appended Schedule.

(7) The toddy shall be sold pure as drawn from trees, and shall not be adulterated or diluted in any manner in the shops, or depôts, if any.

(8) If the licensee of a group of shops wishes to establish a depôt for depositing toddy required for distribution to his shops, he shall obtain a license for it in the prescribed form. The licensee of the depôt shall keep true accounts of the quantity of toddy received in the depôt and issued to the shops. The passes issued with the toddy transported, shall be subject to examination and check by the officers authorized on this behalf.

(9) Toddy shall not be sold except in shops duly licensed by the Deputy Commissioner in the prescribed form, and no new shops shall be opened without the previous sanction of the Excise Commissioner. Tree-foot sales or sales in the open, or the disposal of toddy in any other manner unauthorized by the Rules, are strictly prohibited. Provided, however, that in bagani tracts, the licensee who has purchased the right of vend of bagani toddy, may permit the tapping of bagani trees for domestic consumption, as well as for sale within the limits of the village purchased by him. The licensee of each shop will be required to keep an account of the receipts and expenditure of toddy in his shop.

(10) The Deputy Commissioner may, whenever he thinks fit, direct any shop or shops to be closed, or permit transfers of shops from one place to another within two hundred yards of the original sanctioned site. A sufficient supply of toddy shall be maintained in all sanctioned shops.

(11) The licensee shall not, during the term of the license, have any interest in the exclusive privilege of vending arrack within the taluk in which his shop is situated, nor permit any person having interest in the exclusive privilege of vending arrack in the taluk, to hold any share or interest in his exclusive privilege of selling toddy; nor shall he, during the term of his license, without the written permission of the Excise Commissioner, have any interest, direct or indirect, in any toddy shop or farm outside the Territories of Mysore.

(12) The licensee shall be bound by the provisions of the Excise law and rules thereunder for the time being in force and by the terms and conditions of the license. The licensee shall use such measures of capacity as may, from time to time, be prescribed by Government, and provide himself with permits for the transport of toddy. Printed forms of permits may be purchased from Excise officers.

(13) The license shall not be transferable, except with the permission of the Excise Commissioner.

6. (1) Tree-tapping licenses in the prescribed form shall be issued on the application—

(*a*) of licensed toddy shop-keepers or of their duly authorized agents.

(*b*) of toddy shop-keepers in British Territory desirous of obtaining toddy from trees growing in the Mysore Territory but free from payment to the Mysore Government of the tree-tax prescribed in clause (9) below, and

(*c*) of tree-owners in coffee estates, hittals and kans in the malnad free of the prescribed tree-tax for drawing toddy for *bonâ fide* domestic purposes as per Government Order No. 11897-906—Excise 485, dated 20th June 1898, for such number of trees as may be found necessary by the Excise Commissioner.

The licenses may be issued in the name of the applicant himself or of his nominees.

(2) Applications for the grant of tree-tapping licenses must be made in the prescribed form to the Excise Inspector of the Range concerned through the Local Treasury. Forms may be obtained from him or the Assistant Inspectors under him.

(3) Applications for tree-tapping licenses, for trees in occupied or alienated lands, should be countersigned by the owner of the trees intended to be marked, in token of his consent. Applications for tree-tapping licenses for trees in State Forests and Plantations should be countersigned by the Forest Range Officer in token of his consent.

(4) Persons applying for the issue of tree-tapping licenses will be responsible to Government for all sums payable as tree-tax on account of the trees licensed therein to be tapped and also for tree-rent in the case of trees on Government unoccupied lands.

(5) On receipt of an application, the Inspector will at once take steps for the marking of the trees by an officer superior in rank to a Sub-Inspector, and for the timely issue of the license. Applicants for trees shall point out to the marking officer, when required by the latter to do so, the trees applied for by them. Should they fail to do so, after reasonable notice, the tree-tax and tree-rent paid by them shall be liable to be forfeited at the Deputy Commissioner's discretion.

(6) Deputy Commissioners may, subject to the orders of the Excise Commissioner from time to time, prescribe the minimum number of trees for which licenses will be granted, and the minimum number to be entered in a single application. They may also direct that the trees situated in one village only shall be included in an application.

(7) No trees shall be tapped, nor shall toddy be drawn from any toddy tree, nor shall any pot be attached to any toddy tree, until the tree has been marked by the proper officer. But the removal of leaves for the purpose of making incisions and the preparation of the spathes or incisions for the drawing of toddy is permitted as soon as the application in the prescribed form has been delivered to the Treasury.

(8) For all toddy-yielding trees, tree-tapping licenses shall be annual. For the convenience of the licensee, applications for tree-tapping licenses will be received, trees will be marked and licenses will be issued during the fifteen days, and pots may be attached to such marked trees during the five days immediately preceding the period to which they relate, to take effect from the commencement of such period, provided that no toddy shall be removed from the trees except during the currency of such license.

(9) No tree shall be tapped for toddy without a license therefor to be obtained by payment of tree-tax at the following rates:—

Tree.	Tree-tax for each tree per annum including local cess. Rs.	a.	p.
Date	1	1	0
Cocoanut	2	2	0
Palmyra	1	9	6
Bagani or Sago palm	1	9	6
Dadasal (Arenga wightii)	0	8	6

Note—The licenses will be free of tax to the Mysore Government in the cases specified in clause (1) (*b*) and (*c*) above.

(10) In addition to the above tax, tree-rent at annas 4 per tree per annum with local cess thereon shall be paid for all Government trees tapped for the supply of toddy shops whether within or outside the Mysore Territories or in the Civil and Military Station of Bangalore.

NOTE.—No trees upon Government occupied land can be tapped without the consent of the owner. The present arrangement as regards trees on alienated land will hold good subject, of course, to the levy by Government of tree-tax.

The amount of tree-rent shall be credited to the respective Departments concerned.

(11) The tree-tax and tree-rent (with local cess on both the items) shall be payable in the following instalments, unless the Excise Commissioner shall otherwise direct:—

Period within which license is applied for.	Proportion of tree-tax and tree-rent to be paid at the time of application for license.	Proportion of tree-tax and tree-rent to be paid before the end of the month following.
Between 1st July 1903 and 30th April 1904.	One-third ...	The remaining two-thirds. But if the number of date, cocoanut and palmyra trees applied for be ten or less than ten, and of bagani and dadasal trees be five or less than five, the whole amount of tree-tax and tree-rent payable thereon, shall be paid with the application.
Between 1st May 1904 and 30th June 1904.	The whole ...	None.

(12) Under the arrangement which has been arrived at with the Government of Madras, the tree-tax on toddy produced by the trees in the Madras Presidency but consumed in the Mysore State, will be credited to the Mysore Government and *vice versa*. The rate of tree-tax to be paid in such cases will invariably be the highest in force on either side of the frontier. The following procedure shall be observed on the subject:—

(*a*) Tree-tax on trees in the Madras Presidency for which tapping licenses are about to be taken out by Mysore shop-keepers, must be paid in one instalment to the Amildar of the Taluk concerned in the Mysore State, who will grant a receipt in the prescribed chellan form and certify at the foot that the applicant is a person entitled to take out tree-tapping licenses. The applicant will then make his application to British authorities in accordance with the Madras Government Tree-tapping Rules, and will obtain a Transport Permit from the Inspector concerned in the Mysore State for the transport of the toddy drawn from the frontier to the shop or depôt for which it is intended, after having complied with all requirements of the Madras Government Rules.

(*b*) A shop-keeper or renter in the Madras Presidency desiring to obatin toddy from trees growing in the Mysore Territory, will pay into the Tahsildar's Treasury concerned in the Madras Presidency, the tree-tax on the trees which he proposes to tap. The Tahsildar after satisfying himself that the a licant is a person who is entitled to take out a tree-tapping license, will grant a receipt with this fact certified at the foot.

(*c*) The applicant will then proceed to make an application to the proper Mysore authorities in accordance with the Tree-tapping Rules in force in that State. The Mysore authorities concerned will accept the receipt and certificate as evidence that the amount mentioned has been paid, and that the applicant is a person by whom an application for a tree-tapping license may be made. It must, however, be distinctly understood that licenses may be refused at discretion in the case of trees reserved by the Excise Department, for the purpose of giving them rest or for other reason considered sufficient by the officer refusing the license. The issue of licenses, marking of the trees etc., will be effected in precisely the same manner as if the applicant were a shop-keeper in the Mysore State, the number of trees to be licensed being calculated at the higher rate of the tree-tax, whether British or Mysore, if the rate is not the same on both sides of the frontier.

(*d*) The Inspector concerned in the Mysore State will issue Transport Permits to the frontier in the usual way, care being taken, as far as possible, to prescribe a route which does not involve the toddy approaching any Mysore toddy shops. The latter should not be located along any of the main routes by which toddy is exported to the Madras Presidency, if it can be avoided; and the attention of the Deputy Commissioner concerned should be invited to the desirability of removing adjacent shops to a distance. It will be for the British officer to grant permits from the frontier on to the destination of the toddy.

(*e*) Transport Permits, for toddy exported by rail, will be given in batches of seven or any other requisite number, one for each day, to allow of a Transport Permit being invariably attached to the Way-bill.

(13) In the tree-tapping licenses granted on the application of British renters and shop-keepers, the following rule will be inserted—

"All toddy drawn by the licensee shall, as soon as the pots containing it are removed from the trees, be immediately conveyed direct across the frontier into the Madras Presidency, under a General Transport Permit granted by the Deputy Commissioner of the District, or other duly authorized officer or person. Transfers of toddy, even by way of gift, between the time of drawing and crossing the frontier, and tree-foot sales or sales in the open, or the disposal of the toddy in any other manner unauthorized by the rules in force, are strictly prohibited."

(14) Licenses to British shop-keepers to tap trees in the Mysore State are granted in consideration of the payment of tree-tax to the British Government, and are liable to cancellation at its request, or that of any officer duly empowered by it in this behalf.

(15) Toddy drawn from British trees may be allowed to pass across Mysore Territory on permits granted by British officials, provided they are countersigned by the Inspector of the Range in Mysore Territory through which the toddy is being transported.

(16) Every person to whom a tapping license is granted for the manufacture of toddy either for local consumption or for export to British Territory, shall observe the following rules in tapping date trees:—

(*a*) Date trees shall be tapped only by professional men.

(*b*) Trees tapped one year shall not ordinarily be tapped the next year.

(*c*) Trees shall not be over-tapped or overworked.

(*d*) In no date tree shall the initial incision be made at any point less than 3 feet from the ground except in places where permission is specially given.

(*e*) The depth and width of the incision shall not exceed one-third of the diameter of the tree, and the length of it shall not exceed eight inches.

(*f*) Every fresh incision shall not be less than one foot above the last incision, except in localities where permission is specially given.

(*g*) The central spike-like clusters shall not be touched. Of the lateral leaves not less than two layers of leaves shall be left, reckoning from the layers immediately next to the central clusters down to the top line of the incision ; or in other words, above the top line of the incision not less than eight leaves shall be left excluding the central spike-like clusters, on that face of the tree on which the incision is made.

(*h*) The licensee shall not cut or injure or permit to be cut or injured the trees licensed to him or any other trees.

(*i*) The licensee or his employer will be liable to pay a fine of one rupee for each tree in excess of three per cent of the number of trees marked for him which may die from over-tapping or careless tapping either during the lease or within six months after its expiration.

(17) In every grove where toddy-yielding trees are tapped, a ladder shall always be kept by the tapmen to enable Excise officers to examine incisions or spathes, as the case may be, or to measure the incisions.

(7) In case of any breach of the aforesaid Rules or of the conditions of the license, either by the licensee, or with his connivance or privity by any person in his employment, or in the event of the licensee neglecting to open his shops on 1st July 1903, or to carry on his business with due care and attention, it shall be competent to the Deputy Commissioner to impose upon the licensee a fine not exceeding the sum of Rs. 50 for every such breach or neglect, or at the option of the Deputy Commissioner to declare the money deposited with him forfeited, and to cancel the license, and to re-sell the exclusive privilege or otherwise dispose of it at the risk of the licensee, or to place it under the management of Government. When a license is cancelled, the rent for the whole period of the license shall become due at once ; and all loss caused to Government by the cancelment of the license or by the re-sale or other disposal of the privilege, shall be made good by the licensee or his surety in the manner specified under para 3 above. All sums due shall be recovered in the same manner as if they were the arrears of land revenue.

8. The imposition of a fine or the forfeiture of a deposit or the cancellation of the license under the last preceding condition shall not be held to prevent the prosecution of the licensee or his agents or employees for any offence punishable under the law for the time being in force.

SALE OF ARRACK VEND FARMS FOR 1903-04.

Notification No. 441—Ex. F. 7-1902, dated Bangalore, 18th March 1903.

It is hereby notified by the Government of Mysore that the exclusive privilege of selling arrack in the defined tracts specified in the appended schedule for the twelve months beginning with 1st July 1903 and ending with 30th June 1904, will be put up to public auction at upset prices, at the respective taluk kasbas, on the dates mentioned in the said schedule, by the respective Deputy Commissioners, or by Revenue Sub-Division Officers or Divisional Officers of the Excise Department or by Assistant Commissioners specially authorized by the Deputy Commissioners for the purpose. If the sales are not completed on those days, they will be continued on the next following days. Should there be no bids for any of the aforesaid tracts singly, the officer conducting the sale may revise the tracts at discretion, clubbing together more than one tract, or selling the tracts by taluks, or, if necessary, reserving special tracts in which there may at present be no shops, for disposal afterwards. Should there be no bid above the upset price, the officer conducting the sale may lower the upset price at discretion. The condition and character of intending bidders may be enquired into; and the officer conducting the sale may, at the time of sale, refuse to receive the necessary deposit which gives the right to bid, from persons regarding whom the result of such enquiries is not satisfactory. No former lessee, who has been guilty of an infringement of the terms of his lease or of the Excise Laws or Rules, shall be entitled to bid. The officer conducting the sale shall not be bound to accept the highest bid, should he consider it to be so extravagantly high as to afford apprehension of the lease breaking down.

2. The exclusive privilege above described will be put up to auction, farm by farm, and each farm put up to auction will be knocked down to the approved highest bidder, subject to formal confirmation by the Deputy Commissioner, who will be at liberty to accept or reject the bid at discretion without assigning reasons for the same. Such formal confirmation will, *unless revised by Government for special reasons*, be tantamount to an acceptance of the bid.

3. *(a)* Parties intending to bid must attend either in person or by duly authorized agents.

(b) No person will be permitted to bid until he has deposited Rs. 200 for each defined tract or farm, or such other reasonable amount as may be fixed by the officer conducting the sale; (provided that the Government may at any time dispense with such initial deposit). No farm shall be knocked down in the name of more than one person or of more than one company or firm duly represented. The selling officer shall refuse to register as a purchaser any one in whose name the bidding has not proceeded.

(c) The deposits made by unsuccessful bidders, if not forfeited as hereinafter provided, will be returned at the close of the sale.

(d) The successful bidder must, on the farm being knocked down to him, and before the next farm is put up for sale, deposit a sum equal to $\frac{3}{5}$ths of a month's rent.

(*e*) Within 15 days from the date of confirmation of sale by the Deputy Commissioner, he must deposit such further sum as, with the former deposit, will make up an aggregate sum equal to two months' rent. If he shall be found to be a foreigner having no property in the Mysore State or to be of doubtful solvency, he may be required to deposit twice the prescribed sum, or to get a surety or sureties to execute a security bond for the due payment of all moneys that may become due by him under the terms of the contract.

(*f*) If he fail to make any of the deposits aforesaid, or to get the requisite surety or sureties, the deposits already made shall be forfeited, the farm shall be immediately re-sold or otherwise disposed of under orders of the Deputy Commissioner, and he shall be debarred from bidding again for the same or for any other farm.

4. Re-sales effected under para 3 shall be at the risk of the defaulting bidder, who shall forfeit all gain, and in the event of a loss by the re-sale, shall make good the deficiency between the total amount payable by him for the whole period under the terms of the original sale and the total amount payable by the successful bidder at the re-sale. In the latter case, the forfeited deposit shall be deducted from the loss arising from the re-sale; and the remainder, if any, shall be recovered from the bidder in the same manner as if it were an arrear of land

*NOTE.—For Schedule, see *Mysore Gazette* Supplement, dated 26th March 1903.

revenue. Should, however, the forfeited deposit be greater than the loss by re-sale, the whole of such deposit shall be credited to Government.

5. The purchaser of the exclusive privilege of vend in each defined tract shall sign an agreement binding himself and so much of his movable and immovable property as may be deemed sufficient by the Deputy Commissioner for the due fulfilment by the purchaser of the terms of his agreement; and the agreement shall be executed within ten days of the expiry of the period of fifteen days above mentioned. If the purchaser fails or refuses to sign the agreement, all deposits already made shall be forfeited; and the exclusive privilege shall be re-sold at the risk and loss of the first purchaser as set forth in paras 3 and 4, or be otherwise disposed of. In the case of the purchaser's death after confirmation of the sale, it shall be binding on his heirs or assigns.

6. The details of consumption of arrack in the shops of the existing farms and at depots, the amount of rental of each farm, etc., for several years past are specified in the appended schedule.

7. As soon as the agreement has been executed, the Deputy Commissioner shall issue a license in the prescribed form, assigning to the purchaser the exclusive privilege referred to therein, subject to the following conditions:—

(1) The exclusive privilege shall extend only to the sale of arrack ordinarily of 20° U. P. and with the special permission of the Deputy Commissioner or other officer authorized by him, to the sale of arrack of 30° under-proof. But it shall not extend to the sale of double-distilled or rectified country spirits and other special liquors, such as brandy, whisky, gin, etc., manufactured at the Government Central Distillery, Bangalore, and which the foreign-liquor shop-keepers alone are permitted to sell at the prices fixed by themselves.

(2) The amount for which the privilege has been purchased shall be payable into the local Taluk Treasuries on printed chellans in equal monthly instalments commencing from July 1903. Each instalment shall be regarded as the rent for the month in respect of which it is payable. The licensee is not required to make any additional payment on account of local cess. Each month's rent shall be payable on or before the 20th of the same month. If default is made, the Amildar may, with the sanction of the Deputy Commissioner, declare, by record in writing, that the license is forfeited, and proceed to re-sell the farm as soon after the last day of the month as may be possible. Provided, however, that instead of re-selling the farm as above, the Deputy Commissioner may, in his discretion, direct the Amildar to break up the defaulting farm into the existing number of shops within it and to give each separate shop-keeper a license for the rent he agrees to pay, provided the total of such rents is not less than what the defaulting farmer had agreed to pay.

(3) (*a*) The deposit made by the licensee shall be taken in payment of the instalments due in the last two months of the period of the farm. Provided, however, that where the farm is re-sold or broken up under the provisions of sub-clause (2) above, the deposit shall, at the discretion of the Deputy Commissioner, be either forfeited or be appropriated towards the arrears due by the defaulter, as well as towards the deficits, if any, arising from the re-sale of the farm. The balance of such arrears and deficits, if any, shall be recoverable from the licensee under the rules in force for the recovery of arrears of land revenue. No remission or abatement of the rent or compensation shall, on any account whatever, be claimable by the licensee.

(*b*) Interest at 6 per cent per annum shall be recoverable on all arrears from the date of default, and on deficits from the date of re-sale.

(4) (*a*) The licensee shall purchase molasses arrack at 8½ annas per gallon of 20° U. P. from Messrs. Arbuthnot & Co. of Madras, who have been appointed manufacturers of arrack and other country spirits to the State, or from any Bonded Depot established under the sanction of Government. The licensees of the vend farms in the taluks of Chikmagalur, Koppa, Mudgere, Tarikere, Manjarabad and Belur

and such other taluks as may be ordered by the Excise Commissioner, can also purchase jaggory arrack from Bonded Depots in duly corked sealed bottles at Rs. 6-2-6 (including duty with local cess, *viz.*, Rs. 4-12-0) per gallon of 20° U. P., and sell such bottles only to respectable individuals at Rs. 7-7-0 per gallon of 20° U. P. or Rs. 1-3-10 per reputed quart bottle.

(*b*) The rate payable as above for molasses arrack shall be in addition to excise duty which shall be prepaid into the Taluk Treasury or into any other Government Treasury with the permission of the Deputy Commissioner as per following condition (5), at Rs. $4\frac{3}{4}$ (including local cess) per gallon of 20° U. P. and proportionately for lower strengths, before the removal of the arrack from the Distillery, or from any Bonded Depot established under the sanction of Government.

(*c*) The licensee shall sell molasses arrack to the public at Rs. 6-6-0 per gallon of 20° U. P. (*i.e.*, at annas 2 per dram, which is equal to $\frac{1}{51}$st part of a gallon) and at proportionate rates for lower strengths.

(5) (*a*) The licensee who obtains his supplies of arrack in his own vessels direct from the Distillery shall pay the above duty into the Taluk Treasury and obtain a receipt in the prescribed form. On production of such receipt and an indent for the supply of the arrack covered by the receipt, and on payment of the price of such arrack at the aforesaid rates to the manufacturers or their agent, obtaining a receipt from him therefor, the officer in charge of the Distillery shall issue the quantity of arrack covered by the amount of duty shown in the Treasury receipt, and he shall forward the Treasury receipt to the Excise Commissioner's office under his endorsement as to the date and hour when the arrack was issued; and he shall issue a rahadari in the prescribed form for the transport of arrack from the Distillery.

(*b*) The licensee who gets his supplies from a Bonded Depot, shall pay both the price and duty into the Taluk Treasury and obtain a receipt in the prescribed form. On production of such receipt and an indent for the supply of the arrack covered by the receipt, the Bonded Depot-keeper shall issue the quantity of the arrack covered by the amount of price and duty shown in the Treasury receipt, which shall be dealt with as laid down in the last preceding clause.

(*c*) The arrack issued to the licensee's shops shall be covered by the prescribed permits.

(6) The licensee who obtains his supplies of arrack from a Bonded Depot will not be required to open his own depot, or to provide himself with his own casks. In such cases the Government transporting contractor, his agent or servants shall convey such licensee's supplies of arrack from the Distillery, and deliver the same to him or to the shop-keepers under him in the said Bonded Depot. Provided, however, that in the event of the licensee pre-paying the duty and price of the whole contents of any casks received from the Distillery, he will be at liberty to distribute the whole quantity at once to his shops, or to remove it in his own vessels to any depot, which he may open within his farm under the Deputy Commissioner's license, and issue therefrom the requisite supply to his shops. He shall be bound to keep in the Bonded Depot or in his own depot, if any, such stock of arrack as may be ordered by the Excise Commissioner.

(7) With the consignments of arrack from the Distillery or Bonded Depot to Farm Depots as well as with those from Farm Depots or Bonded Depots to shops, sample bottles shall be issued in such manner as may be ordered by the Excise Commissioner. The arrack kept in Farm Depots or issued therefrom to shops, as well as the arrack kept in shops or sold therefrom to the public, shall be of the same quality and strength as issued from the Distillery or Bonded Depot, and shall not be adulterated or diluted in any manner whatever.

(8) The licensee shall keep true accounts of the quantity and strength of the arrack purchased by him and issued to shop-keepers. The rahadaris or passes issued

with the arrack purchased by him shall be subject to examination and check under the rules in force or which may be issued by Government from time to time.

(9) The arrack shall not be sold except in shops duly licensed by the Deputy Commissioner in the prescribed form, and no new shops shall be opened without the previous sanction of the Excise Commissioner.

(10). The Deputy Commissioner may, whenever he thinks fit, direct any shops to be closed, or permit transfers of shops from one place to another.

(11) The licensee shall not, during the term of the license, have any interest in the exclusive privilege of vending toddy in any part of the taluk within which his farm is situated, nor permit any person having interest in the exclusive privilege of vending toddy in any part of the taluk, to hold any share or interest in his exclusive privilege of selling arrack; nor shall he, during the term of his license, without the written permission of the Excise Commissioner, have any interest, direct or indirect, in any arrack farm in any districts of the Madras or Bombay Presidency under the British Government or any other Foreign State or Territory.

(12) The licensee shall be bound to take over any arrack which may remain as stock in hand belonging to the out-going farmer on the 1st July 1903 in the Bonded Depot or in his Farm Depot, or in his shops, paying to the out-going farmer such compensation for the same as may be fixed by the Excise Commissioner.

(13) The licensee shall be bound by the provisions of the Excise Laws in force, and by any additional rules which may from time to time be prescribed under the Excise Laws. The licensee shall use such measures as may from time to time be prescribed by Government, and provide himself with the prescribed forms of accounts and permits or passes for the transport of arrack, which forms shall be purchased from the local Excise officers.

(14) The farms shall not be transferable except with the permission of the Excise Commissioner.

(15) The Deputy Commissioner shall grant to each shop under the licensee a license in the prescribed form.

(16) Resignations of farms in whole or part shall be summarily rejected by the Deputy Commissioner.

8. In case of any breach of the aforesaid conditions or of the license either by the licensee or, with his connivance or privity, by any person in his employment, or in the event of the licensee neglecting to open his shops or to carry on the business of his farm with due care and attention, it shall be competent to the Deputy Commissioner to impose upon the licensee a fine not exceeding the sum of Rs. 50 for every such breach or for such neglect or at the option of the Deputy Commissioner to declare the money deposited with him forfeited and to cancel the license, and re-sell the exclusive privilege or to otherwise dispose of it, at the risk of the licensee, or to place the farm under the management of Government; and all loss thereby caused, together with all losses accruing to Government in consequence of the licensee's neglect to carry on his business by opening his shops on 1st July 1903, shall be made good by the licensee. When a farm is cancelled, the rent for the whole period of the farm shall become due at once. All such amounts of penalties and losses shall be recovered in the same manner as if they were the arrears of land revenue.

9. The imposition of a fine or the forfeiture of deposit or the cancellation of the license under the last preceding condition shall not be held to prevent the prosecution of the licensee or his agents or employees for any offence punishable under the Excise Laws or other law for the time being in force.

SALE OF SEPARATE ARRACK SHOPS FOR 1903-04.

Notification No. 442—Ex. F. 7-1902, dated 18th March 1903.

1. Notice is hereby given that the right of selling Arrack in each of the separate shops in the tracts specified in the appended schedule for the twelve months beginning with 1st July 1903, and ending with 30th June 1904, will be put up to public auction at upset prices, by the respective Deputy Commissioners or by Revenue Sub-Division Officers or by Divisional Officers of the Excise Department or Assistant Commissioners specially authorized by the Deputy Commissioners for the purpose, on the dates and at the places mentioned in the said schedule. If the sales are not completed on abovenamed days, they will be continued on the next following days.

2. *(a)* Each bidder at the auction will deposit a sum of Rs. 60 or such other reasonable amount as may be fixed by the officer conducting the sale, previous to bidding. The shops will be knocked down to the approved highest bidder, subject to formal confirmation by the Deputy Commissioner, who will be at liberty to accept or reject the bid at discretion without assigning reasons for the same. Such formal confirmation will, *unless revised by Government for special reasons*, be tantamount to an acceptance of the bid. Parties intending to bid must attend either in person or by duly accredited agents. Should there be no bid above the upset price, the officer conducting the sale may lower the upset price at discretion. The condition and character of intending bidders may be enquired into; and the officer conducting the sale may, at the time of sale, refuse to receive the necessary deposit which gives the right to bid, from persons regarding whom the result of such enquiries is not satisfactory. No former licensee who has been guilty of an infringement of the terms of his lease or of the Excise Laws or Rules, shall be entitled to bid. The officer conducting the sale shall not be bound to accept the highest bid, should he consider it to be so extravagantly high as to afford apprehension of the lease breaking down.

(b) No shop shall be knocked down in the name of more than one person or of more than one company or firm duly represented. The selling officer shall refuse to register as a purchaser any one in whose name the bidding has not proceeded.

3. As soon as the auction is completed, the deposits made by the unsuccessful bidders, if not forfeited as hereinafter provided, will be returned to them at the close of the sale. As the auction proceeds, the person whose bid is accepted for each shop shall at once deposit a sum equal to $\frac{5}{8}$ths of a month's rent for that shop; and within seven days from the date of confirmation of sale by the Deputy Commissioner, he must deposit such further sum as, with the former deposits, will make up an aggregate sum equal to two months' rent. If he shall be found to be a foreigner having no property in the Mysore State, or to be of doubtful solvency, he may be required to deposit twice the prescribed sum or to get a surety or sureties to execute a security bond for the due payment of all moneys that may become due by him under the terms of the contract. If he fail to make any of these deposits or to get the requisite surety or sureties, the deposits already made will be forfeited, the shop will be immediately re-sold or otherwise disposed of under orders of the Deputy Commissioner, and he will be debarred from, bidding again for the same or for any other shop.

4. Re-sales effected under para 3 will be at the risk of the defaulting bidder, who shall forfeit all gain; and in the event of a loss by re-sale, he shall make good the deficiency between the total amount payable for the whole period under the terms of the original sale and the total amount payable by the successful bidder at the re-sale. In the latter case, the forfeited deposit shall be deducted from the loss arising from the re-sale, and the remainder, if any, shall be recovered from the bidder in the same manner as if it were an arrear of land revenue. Should, however, the forfeited deposit be greater than the loss by re-sale, the whole of such deposit shall be credited to Government.

5. Persons to whom shops have been knocked down shall, within ten days of the expiry of the period of seven days abovementioned, take out licenses and execute agreements in the

*NOTE.—For Schedule, see *Mysore Gazette* Supplement, dated 26th March 1903.

prescribed form, binding themselves and so much of their movable and immovable property as may be deemed sufficient by the Deputy Commissioner for the due fulfilment by them of the terms of their agreement. On the failure of any person to take out licenses or to execute agreements as aforesaid, all deposits already made shall be forfeited, the shop or shops shall be re-sold at the risk and loss of such person, or be otherwise disposed of. In the case of the purchaser's death after confirmation of the sale, it will be binding on his heirs or assigns.

6. The amount of rental, the consumption of each shop, etc., for serveral years past are specified in the appended schedule.

7. The license to be taken out under para 5 above, shall be subject to the following conditions, namely :—

(1) The privilege conferred by the license extends only to the sale of Arrack ordinarily of 20° the strength of under-proof, and with the special permission of the Deputy Commissioner or other officer authorized by him, to the sale of arrack of 30° under-proof. But it shall not extend to the sale of double-distilled or rectified country spirits and other special liquors such as Brandy, Whisky, Gin etc., manufactured at the Government Central Distillery, Bangalore, and which the foreign-liquor shop-keepers alone are permitted to sell at the prices fixed by themselves.

(2) *(a)* The amount for which the privilege has been purchased shall be payable into the local Taluk Treasury, in equal monthly instalments, commencing from July 1903. Each instalment shall be regarded as the rent for the month in respect of which it is payable. The licensee is not required to make any additional payment on account of local cess. Each month's rent shall be payable on or before the 20th of the same month. If default is made, the Amildar may, with the sanction of the Deputy Commissioner, declare, by record in writing, that the license is forfeited, and proceed to re-sell the separate shop as soon after the last day of the month as may be possible.

(b) The deposit made by the licensee shall be taken in payment of the instalments due in the last two months of the period of the lease. Provided, however, that where the separate shop is re-sold, the deposit shall, at the discretion of the Deputy Commissioner, be either forfeited or be appropriated towards the arrears due by the defaulter, as well as towards the deficits, if any, arising from the re-sale of the shop. The balance of such arrears and deficits, if any, shall be recoverable from the licensee under the rules in force for the recovery of arrears of land revenue. No remission or abatement of the rent or compensation shall, on any account whatever, be claimable by the licensee.

(c) Interest at 6 per cent per annum shall be recoverable on all arrears from the date of default, and on deficits from the date of re-sale.

(3) *(a)* The licensee shall purchase Molasses Arrack at $8\frac{1}{2}$ annas per gallon of 20° U. P. from Messrs. Arbuthnot & Company of Madras, who have been appointed manufacturers of Arrack and other country spirits to the State, or from a Bonded Depot established under the sanction of Government. He can also purchase jaggory Arrack from the Bonded Depot in duly corked sealed bottles at Rs. 6-2-6 (including duty with local cess, *viz.*, 4-12-0) per gallon of 20° U. P. and sell such bottles only to respectable individuals at Rs. 7-7-0 per gallon of 20° U. P. or Rs. 1-3-10 per reputed quart bottle.

(b) The licensee shall sell Molasses Arrack to the public at Rs. 6-6-0 per gallon of 20° U. P. (*i.e.*, at annas 2 per dram, which is equal to $\frac{1}{51}$st part of a gallon) and at proportionate rates for lower strength.

(4) The licensee of every shop in the towns of Bangalore and Mysore shall pay a registration fee under the Municipal Regulation at the rate of Rs. 180 per annum in advance for the period of the license for his shop ; and he shall pay also a license fee of 4 annas per gallon on all Arrack sold by him in excess of 55 gallons a month in each such shop.

(5) The above rate to be charged for Molasses Arrack by the manufacturers, and the above fee are in addition to the Excise duty which shall be prepaid as per following condition (6), at the prescribed rate of Rs. 4-12-0 (including local cess) per gallon of 20° U. P. and proportionately for lower strengths, before the removal of the Arrack from the Bonded Depot established under the sanction of Government.

(6) The licensee shall pay the above duty and price to a special shroff appointed in this behalf at the cost of Government and located at the Taluk Cutcherry to receive such duty and price daily, including Sundays and holidays, and shall obtain a receipt in the prescribed printed form. On production of such receipt, and indent for the supply of the Arrack covered by the receipt, the Bonded Depot-keeper shall issue the quantity of arrack equal to the amount of duty shown in the said receipt, which will be forwarded to the Excise Commissioner's office under the endorsement of the Bonded Depôt-keeper aforesaid, as to the date and hour when the Arrack was issued. The Depôt-keeper aforesaid shall issue a pass in the prescribed form for the transport of Arrack from the Bonded Depôt. He shall also issue sample bottles with the consignments in such manner as may be ordered by the Excise Commissioner.

(7) The licensee shall be bound to take over any Arrack which may remain as stock in hand belonging to the out-going lecensee on 1st July 1903, in the shop, paying him such compensation for the same as may be fixed by the Excise Commissioner.

(8) The licensee shall use such measures as may from time to time be prescribed by Government, and provide himself with the printed forms of accounts and permits or passes for transport of Arrack, which forms shall be purchased from local Excise officers.

(9) The shop shall not be transferable except with the permission of the Excise Commissioner.

(10) Resignation of shops in whole or part will be summarily rejected by the Deputy Commissioner.

(11) The licensee shall be bound by the provisions of the Excise Laws and Rules in force and by any additional rules which may, from time to time, be prescribed under the Excise Laws.

(12) The remaining terms and conditions shall be as set forth in the prescribed license.

8. In case of any breach of the above conditions either by the licensee or, with his connivance and privity, by any person in his employment, or in the event of the licensee neglecting to open his shop, or to carry on the business of his shop with due care and attention, it shall be competent to the Deputy Commissioner to impose upon the licensee a fine not exceeding Rs. 10 for every such breach or for such neglect, or, at the option of the Deputy Commissioner, to declare the money deposited with him forfeited, and to cancel the license and re-sell the shop or to otherwise dispose of it at the risk of the licensee, or to place the shop under the management of Government; and all loss thereby caused, together with all losses accruing to Government in consequence of the licensee's neglect to carry on his business by opening his shop on 1st July 1903, shall be made good by him. When a shop is cancelled, the rent for the whole period of the shop shall become due at once. All such amounts of penalties and losses shall be recovered in the same manner as if they were arrears of land revenue.

9. The imposition of a fine or the forfeiture of deposit or the cancellation of the license under the last preceding para, shall not be held to prevent the prosecution of the licensee or his agents or employees for any offence punishable under the Excise Laws or other Law for the time being in force.

No. R. 3753, *dated* 27*th March* 1903.

Under Section 6 of the Land Acquisition Regulation No. VII of 1894, it is hereby declared that the lands described hereunder are required for a public purpose, *viz.*, new village site for Bethamangala in connection with the Water-supply Scheme of Kolar Gold Fields in the Bowringpet Taluk, and the Deputy Commissioner, Kolar District, is authorised, under Section 7 of the aforesaid Regulation, to take order for the acquisition of the lands in question.

Serial No.	Name of hobli.	Name of village.	Name of khatedar.	Survey No.		Extent.		Assessment			Land to be acquired.			Boundaries.				Remarks.
				No.	Description.						Acres.		Assessment	East.	Wes	North.	South.	
						A.	g.	Rs.	a	p.	A.	g.	Rs. a. p.					
1			Toti Bigchiga Papa ...	547	Dry	2	36	4	8	0	2	36	4 S 0	545	548	Kolar road	546	Service Inam.
2			Gangamma Devaru ...	546	Do	1	37	3	0	0	1	37	3 0 0	545	549	547	544	
3			Venkataroyappa, purchaser Venkatarama.	549	Do	3	8	5	0	0	3	8	5 0 0	544	551	549	550	Bhat Inam.
4			Neerganti Venkatarama ...	550	Do	1	19	2	4	0	1	19	2 4 0	544	551	549	542	
5			Subbarajoo *bin* Akkalraju ..	1 550	Do	2	35	4	4	0	1	19	2 4 0	544	551	549	542	
6			Murtigana Venkatarama ...	2 544	Do	2	38	4	12	0	2	38	4 12 0	540	550	546	543	Governmnet.
7			Dandi Lakshmi	1 544	Do	1	23	2	4	0	1	23	2 4 0	540	550	546	543	
8			Taylur Rama	2 548	Do	2	37	4	8	0	2	37	4 8 0	547	553	Road	551	
			Total ..	..	..	19	33	...			18	17	28 8 0					

No. 14129—*L. F.* 80-02, *dated* 23*rd March* 1903.

Under Section 6 of the Land Acquisition Regulation, it is hereby declared that the undermentioned house and vacant sites are required for a public purpose, *i. e.*, for opening out a road in Kikkeri and opening out a line in continuation of the one to the North of Khazana Venkataiyengar's house, and Mr. M. S. Narayan Rao, Deputy Commissioner, and President of the Municipalities, Tumkur District, is hereby authorized to take order for the acquisition of the same, under clause 7 of Land Acquisition Regulation of 1894 :—

Number.	Name of owner of the house or site.	East to West.	North to South.	Extent in square yards.	Kind of house or site.	Boundaries.			
						East.	West.	North.	South.
		Ft.	Ft.						
1	Chikka Hanumiah ... ... Survey No. 305.	141	24	376	Vacant site ...	New road ...	Honnurayya's vacant land and Dodda Lakshmayya's vacant land.	Tigalar Chikka Hanumayya's garden.	Chikka Hanumayya's garden.
2	Dodda Lakshmayya ... ... Nivesana No. 135, 136.	50	8	44⅓	Do ...	Chikka Hanumayya's vacant land.	Lakshminarasimmayya's vacant land.	Honnurayya's vacant land.	Dasappa's and his own vacant lands.
3	Lakshminarasiah ... ... Khaneshumari No. 1866.	22	8	19⅝	Do ...	Tigalar Dasappa's vacant land.	Public drain ...	Narasanna's house ...	Lakshminarasayya's own house.
	Do	12	8	10⅔	Tiled roof ...				
4	Chikka Narasiah ... ... Kaneshumari Nos. 1868, 1869, 1870	26	12	34⅔	Do ...	Honnurayya's vacant land.	Public drain ..	Narasimmayya's lane...	Public lane.
5	Honnurayya	50	10½	58⅓	Vacant site ...	Chikka Hanumayya's vacant land.	Narasimmayya's house.	Honnurayya's Devaramane.	Tigalar Dodda Lakshmayya's and Dasappa's vacant land.
	Do ... ... Khaneshumari No. 1871.	50	4	22⅔	Mud roof ...				
6	Narasimhayya	27	7½	22½	Vacant site ...	Public road ...	Venkatamma's house.	Road ...	Narasimhayya's own house.
	Do ... ... Khaneshumari No. 2114.	27	15	45	Mud and tiled roof.				
7	Venkatamma	12	4½	6	Vacant site ..	Narasimhayya's house and backyard.	Hussen Saheb's house.	Road ...	Venkatamma's own house.
	Do ... ... Khaneshumari No. 2115.	45	4½	22½	Mud and tiled roof...				
8	Hosahallappa	15	21	35	Tiled roof ...	Public road ...	Chikka Hanumayya's vacant land.	Hosahallappa's own house.	Public road.
	Do	43	11	52⅝	Vacant site ...				
	Do ... ... Khaneshumari No. 2113.	15	21	35	Vacant site ...				
9	Chikka Hanumiah .. .. Khaneshumari No 2109.	43	10	51⅓	Vacant site ...	Hosahallappa's house.	Ganganna's house ...	Chikka Hanumayya's vacant land.	Road.

Statement showing the house and vacant sites required for a public purpose, &c.—*contd.*

Number.	Name of owner of the house or site.	East to West.	North to South.	Extent in square yards	Kind of house or site.	Boundaries. East.	West.	North.	South.
		Ft.	Ft.						
10	Ganganna, (weaver)	45	8	40	Tiled roof ...	Chikka Hanumayya's vacant land.	Road ..	Ganganna's own house.	Road.
	Do Khaneshumari No. 2182.	14	8	$12\frac{4}{9}$	Vacant site ...				
11	Hassan Sabi, (weaver) ... ... Khaneshumari No. 2081.	24	5	$13\frac{1}{3}$	Tiled roof ...	Satani Venkatamma's vacant land.	Channayya's house & backyard.	Road ...	Hassan Sabi's own house.
		6	5	$3\frac{1}{3}$	Vacant site ...				
12	Sanjeevayya, (weaver) ... ... Khaneshumari No. 2080.	36	5	20	Vacant site ...	Hassan Sabi's house ...	Road ...	Road ...	Sanjivayya's own house.
13	Siddalingayya's son Neelakantappa ... ... Khaneshumari No. 2061.	40	7	$31\frac{1}{9}$	Tiled roof ...	Road ...	Nilakantappa's own house.	Road ...	Nilakantappa's own house.
14	Do .. .. Khaneshumari No. 2063.	26	7	$20\frac{2}{9}$	Do ...	Public lane ...	Road ..	Road ...	Do.
15	Surayya, (weaver) ... ... Khaneshumari No. 2059.	14	7	$10\frac{8}{9}$	Tiled roof ...	Road ...	Sanjivayya's house and backyard.	Surayya's own house ...	Road.
16	Sanjivayya, son of Settaiayya ... . Khaneshumari No. 2060.	13	$7\frac{1}{2}$	$10\frac{5}{6}$	Tiled roof ...	Surayya's house ...	Timmanna's house ...	Sanjivayya's own house.	Road.
	Do	16	$7\frac{1}{2}$	$13\frac{1}{3}$	Vacant site ...				
17	Timmayya, son of Chennayya ... ... Kaneshumari No. 2030.	35	9	35	Tiled roof ...	Sanjivayy's house ...	Road ...	Timmayya's own house.	Road.
		4	9	4	Vacant site ...				
18	Chennamma, daughter of Thimmasetti ... ... Khaneshumari No. 2027.	30	3	10	Tiled roof ...				
	Do	8	3	$2\frac{2}{3}$	Vacant site ...	Road ...	Kumbar Lakkappa's vacant site.	Public drain ...	Channamma's own house.
19	Omar Sabi, late Dalayat	35	17	$66\frac{1}{9}$	Double roof ...				
	Do ... ... Khaneshumari No. 2000.	17	9	17	Tiled roof ...	Road ...	Dombar Lakshmayya's house and lane.	Mohabuth Khan's house.	Hassan Sab's house.
		23	4	$10\frac{2}{3}$	Vacant site ...				
20	Channappa, son of Settalayya ... ... Khaneshumari No. 1099.	42	7	$32\frac{2}{3}$	Vacant site ...	Omar Sabi's house ...	Lakshmayya's house ...	Channappa's own house.	Omar Sab's house.
21	Hassan Sabi, son of Nabi Sabi ... ... Khaneshumari No. 201.	24	$7\frac{1}{2}$	20	Tiled roof ..	Omar Sabi's house ..	Yelloji's house ..	Omar Sab's vacant land.	Hassan Sabi's own house.
	Do	14	$7\frac{1}{2}$	$11\frac{2}{3}$	Vacant site ...				
22	Dombar Lakshmayya, and his son Huchayya ... Khaneshumari No. 2238.	35	10	$16\frac{2}{3}$	Tiled roof ...	Omar Sabi's & Mahabuth Khan's vacant sites.	Putta Huchayya's house.	Gare Subba's vacant land.	Patnool Hassan Sabi's house, and Dombar Yelloji's vacant land.
	Do	22	13	$31\frac{7}{9}$	Do ...				
	Do	24	14	$37\frac{1}{3}$	Vacant site ...				

23	Dombar Huchayya, son of Putta Hutchayya Khaneshumari No. 2238.	...	17	13	24⅗	Tiled roof	...	Dombar Lakshmayya and Huchayais own house.	Dombar Kari Yellappa's house.	Yard ...	Dombar Mutha's house.
24	Dombar Yellappa, son of Yelloji .. Khaneshumari No. 2248.	... ..	14	9	14	Vacant site	.	Road .	Yellappa's own lane and vacant land	Lakshmayya's and Huchappa's vacant lands.	Dombar Yelloji's house.
25	Dombar Yellappa Khaneshumari No. 2242.	... ...	40	8	35⅝	Do	...	Dombar Yelloji's vacant site.	Dombar Gudappa's house.	Dombar Huchappa's and Puttu Huchappa house.	Dombar Yellappa's house.
26	Dombar Kare Yellappa Khaneshumari No. 2245.	... ...	18	15	30	Tiled roof	..	Dombar Hutcha's and Puttu Hutchia's house.	Yard ...	Dombar Venkataramana's house.	Dombar Mathi Venkataramana's house.
27	Dombar Venkataramana Khaneshumari No. 2240.	... ...	20	7	15⅝	Tiled roof	...	Dombar Putta Hutchayya's yard.	Yard ...	Dombar Yelloji's house	Dombar Kariyallappa's house.
28	Venkatagiriyappa's son Timmayya Khaneshumari No. 2253.	... ...	8	6	5⅓	Mud roof	...	Road ...	Government lane ...	Venkatagiriappa's tiled house.	Dombar Siddappa's tiled house.
	Do		12	6	8	Vacant site	..				
29	Dombar Sidda, son of Sidda Khaneshumari No. 2249.	... ...	17	12	22⅔	Tiled roof	..	Yard ..	Do .	Dombar Venkatagiri's mud house.	Dombar Venkataramana's tiled house.
30	Dombar Venkataramana Khaneshumari No. 2249.	... ...	17	4	7⅛	Tiled roof	...	Road ..	Government lane ...	Venkataramana's own house.	Dombar Siddappa's house.
31	Abdul Rahiman Khan, son of Rahimankhan Saheb Khaneshumari No. 889.	...	61	20	135⅝	Vacant site	..	Government road ...	Yethirajulu Naidu's land.	School Master Chennabasavaya's house.	Own house.
32	Yethirajalu Naidu's land taken up to Municipality Khaneshumari No. 893.	...	66	26	190⅔	Do	..	Abdul Rahiman Sabi's vacant site.	Kithisani's house ...	Road ..	Venkatiengar's back-yard.
33	Kithisany Khaneshumari No. 2516.	... ...	28	11	34⅜	Tiled roof	...	Yethirajalu Naidu's vacant land.	Government lane ...	Lane .	Kithisani's own house..
	Do	... ...	7	11	8⅝	Vacant site	...				
34	Pujari Nanjundayya Khaneshumari No. 59.	... ...	34	15	56⅔	Do	..	Road ...	Nanjundayya's back-yard.	Gurusiddayya's house..	Marigamma's house.
35	Pujari Nanjundappa Khaneshumari No. 902-903.	... ...	28	15	46⅔	Do	...	Nanjundappa's own vacant land.	Kodibasavannana Pujari's backyard.	Gurusiddappa's back-yard.	Nanjundappa's back-yard.
36	Pujari Chennamallayya	... ...	30	16	53⅓	Do	...	Pujari Nanjundappa's back-yard.	Road ...	Chennamallayya's own back-yard.	Annayyappa's house back-yard.
37	Sakkarappa, Munsiff's Court Peon, Khaneshumari No. 916.	... ..	17	11	20⅞	Tiled roof	...	Road ...	Narasi' house --	Siddappa's house ...	Lane.
	Do	... ...	6	11	7⅓	Vacant site	...				
38	Narasi Khaneshumari No. 919 part	... ...	9	12	12	Tiled roof	...	Sakkarappa's house ...	Meerabi's back-yard ...	Lane ...	Road.
	Do	... ...	9	12	12	Vacant site	...				
39	Meerabi Khaneshumari No. 918.	... ...	14	20	31⅛	Vacant site	...	Narasi's house ..	Road ...	Yethirajayya's vacant land.	Meerabi's own house.
	Do	... .	13	11	15⅝						
40	Yethirajayya ... Do Khaneshumari No. 924.	... ...	9	8	8	Tiled roof	...	Road ..	Road ...	Yethirajayya's vacant land.	Barbar Venkataramana's house.
			20	12	26⅔	Mud roof	...				
	Do	... ...	13	9	13	Vacant site	...				
41	Valagada Venkataramana Khaneshumari No. 925.	... ...	24	7	18⅔	Mud and tiled roof	..	Lane ...	Road ...	Yethirajayya's house ...	Venkatramana's own house.
42	Haruvina Ranganna Khaneshumari No. 920.	... ...	8	24	21⅓	Vacant site	..	Road ...	Ranganna's own house.	Road ...	Road.

No. R. 3734, dated 26th March 1903.

Under Section 6 of the Land Acquisition Regulation No. VII of 1894, it is hereby declared that the undermentioned lands in the Jodi Holali village in the Kolar Taluk of the Kolar District are required for a public purpose in connection with the Water-supply project of the Kolar Gold Fields; and the Deputy Commissioner, Kolar District, is authorized, under Section 7 of the aforesaid Regulation, to take order for the acquisition of the lands in question.

District.	Taluk.	Village.	Name of holder.	Vrithis.	Description of land required.	Area.	Assessment.	Boundaries. East.	West.	South.	North.
						A. g.	Rs. a.				
Kolar.	Kolar.	Holali.	1. Subbabhatta	751-1024				Keelholali and Jodi Putteri, (Mulbagal Taluk.)	Jodi Hollamballi.	Shapur and Cheeyandahalli, (Mulbagal Taluk.)	Doddiganhalli, Bellamballi and Huthur, (Mulbagal Tk.)
			2. Butchalingambhatta	3 537-256							
			3. Aivara Lingambhatta	3 531-256							
			4. Seetharambhatta	3 731-256							
			5. Surasastri	245-384							
			6. Gurumurthibhatta	245-384							
			7. Ramasastri	245-384							
			8. Srikantabhatta	1-8							
			9. Kolar Papiah	1							
			10. Gopalbhatta	1 175-128							
			11. Venkatrambhatta of Thippasandra, Madanpalli Taluk.	1 11-64	Wet ..	198 37	1,275 4				
			12. Nanjundabhatta, residing in Kogur Agrahara, Sarjapur Taluk, Bangalore District.	26-24	Garden ..	104 38	427 0				
			13. Venkatasubbabhatta, residing in Satagur, Gudiatham Taluk.	25-64							
			14. Munibhatta, residing in Ankere in Kangondi Zamindary.	25-64		303 35	1,702 4				
			15. Kolar Subbabhatta	...							
			16. Holali Agrahara Ramabhatta	2 253-256							
			17. Vengambhatta	3-8							
			18. Munibhatta	3-8							
			19. Nanjundabhatta	3 25-128							
			20. Srikantabhatta	3 25-128							
			21. Ramashrowti	2 65-128							
			22. Srikantashrowti	2 65-128							

			23. Ramabhatta	1	245-256							
			24. Venkateshabhatta	1	245-256							
			25. Narasavathani of Chintamani	2	59-128							
			26. Narasimbhatta of Mudenur Agrahara, Mulbagal Taluk.	1	11-52							
			27. Shapur Venkatarambhatta of Holali Agrahara ...		1-2							
			28. Venkatasubbavadhani of Mudenur Agrahara, Mulbagal Taluk.	1	97-128							
			29. Chendrasakharavadhani, Yalandur, Mulbagal Taluk.	1	253-512							
			30. Nanjundavadhani of Debur, Nanjangud Taluk...	1	253-512							
			31. Lakshmi Narasimbhatta of Soregowdankote, Bowringpet Taluk.		93-128							
			32. Viswanatha Sastri of Holali Agrahara ..	4	1-2							
			33. Chintamani Venkatasami		307-512							
			34. Shapur Venkatraya		397-1024							
			35. Kolar Muniappa		397-1024							
			36. Kolle Narasimbhatta, residing in Madamathanhalli.		239-256							
			37. Seesandra Subbiah		239-256							
			38. Narasimbhatta, residing in Gudepalli, Mulbagal Taluk.		287-256	Wet ...	198	37	1,275	4	Keelholali and Jodi Putteri. (Mulbagal Taluk.)	
			39. Shamabhatta		287-512	Garden .	104	38	427	0		
			40. Srinivasapur Shamajois...		3-16							
			41. Yelavara Lakiya	1	47-256							
			42. Viswambhatta of Mudenur Agrahara, Mulbagal Taluk.		123-128		303	35	1,702	4		
			43. Alur Patnam Ramachendrabhatta, residing in Punganur.	1								
			44. Visvanatha Sastri		255-1024							
			45. Rangabhatta		255-1024							
			46. Siddambhatta		255-1024							
			Bowringpet Taluk.									
			1. Thimmabhatta									
			2. Ramabhatta and									
			3. Krishnambhatta, residing in Venkatagirikote, Palmaneri Taluk (undivided).									
			The managers of Someswaraswami, Bheemeswaraswami and Patalamma temples.									
			The servicedar for the time being the office-holder only									

Kolar.	Kolar.	Holali.										
											Jodi Hollamballi.	
											Shapur and Cheeyandahalli. (Mulbagal Taluk.)	
											Doddiganhalli, Bellamballi and Huthur. (Mulbagal Taluk.)	

The Petition Box kept at the Dewan's Office, Bangalore, will be cleared at 12 noon every day by the Secretary to Government, General and Revenue Departments, and, in his absence from Bangalore, by the Deputy Secretary.

By Order,
H. V. NANJUNDAYYA,
Secy. to Govt., Gen. & Rev. Depts.

PUBLIC WORKS.

No. 356—1782, *dated* 27*th March* 1903.

Mr. C. R. Srinivasaiengar, Assistant Engineer attached to the Mysore Palace Division, was granted privilege leave of absence for thirteen days, with effect from the 6th February 1903.

By Order,
W. McHUTCHIN,
Secy. to Govt., P. W. Dept.

The Mysore Gazette.

Vol. XXXVIII.] Published by Authority. [No. 14.

BANGALORE, THURSDAY, APRIL 9, 1903.

CONTENTS.

PART I.—Notifications by the Government of Mysore.

PART II.—Notifications by the Government of India; Resident in Mysore; Chief Judge; Survey and Inam Superintendent; Comptroller; Chief Engineer; Mysore State Railway; Amrut Mahal Department; Inspector General of Registration; Senior Surgeon; District and Sessions Judges; Sub-Judges; Deputy Commissioners of Districts; Forest Officers; Presidents, Bangalore and Mysore City Municipalities; Season Reports; Mortuary and Meteorological Statements; Postal Notices; Civil and Military Station Notifications, &c.

PART III.—Legislative Measures and Rules thereunder.

PART IV.—Official Papers.

☞ Separate paging is given to the Parts in order that they may be filed as distinct compilations.

PART I.

NOTIFICATIONS BY THE GOVERNMENT OF MYSORE.

GENERAL AND REVENUE.

No. 14482—*L. B. (P.)* 695, *dated* 31*st March* 1903.

In exercise of the powers vested in them under Section 2, Sub-Section 1, of the Epidémic Diseases Regulation, No. II of 1897, the Government of His Highness the Maharaja of Mysore are pleased to prohibit the attendance of persons from infected areas at the undermentioned jatras:—

Name of jatra.	Where held	Taluk.	Date		Remarks.
			From	To	
Bangalore District.					
Sri Ranganathaswami Rathotsava.	Tirumale .	Magadi.	4-4-03	15-4-03	
Kolar District.					
Sri Venkataramanaswami Jatra.	Tirupati .	Malur .	4-4-03	14-4-03	The holding of the jatra is prohibited.

No. 14486—*L. B. (P.)* 699, *dated* 31*st March* 1903.

It is hereby notified for general information that the town of Koppa in the Kadur District will be deemed to be an "infected area" for the purposes of the Regulations issued with Notification Nos. 9383—Mis. F. 21-96 and 9384—Mis. F. 21-96, dated the 10th February 1898, under the Epidemic Diseases Regulation.

No. 14484—*L. B. (P.)* 697, *dated* 31*st March* 1903.

In exercise of the powers vested in them under Section 2, Sub-Section 1, of the Epidemic Diseases Regulation, II of 1897, the Government of His Highness the Maharaja of Mysore are pleased to prohibit the attendance of persons from infected areas at the undermentioned jatras :—

Name of jatra.	Where held.	Taluk.	Date.	
			From	To
	Kolar District.			
Sri Venkataramanaswami car festival.	Alamgiri ..	Chintamani .	11-4-03	23-4-03.
	Chitaldrug District.			
Kalleswaradevara jatra ...	Kalledevarapura .	Jagalur ..	15-4-03	18-4-03

No. L. B. (P.) 715, *dated 7th April* 1903.

It is hereby notified for general information that the Government of Madras have prohibited the issue of tickets to persons from infected areas, including the Mysore State, intending to attend the festivals noted below :—

Name of jatra or festival—Vasanta Utsavam festival.
Place—Tiruvannamalai.
Taluk—...
District—South Arcot.
Dates on which and stations to which tickets are not sold—From 23rd April to the 9th May 1903.
Stations—Agaram, Sibbandi, Tiruvannamalai, and Tandarai on the South Indian Railway.
Authority.—1st Assistant Resident's endorsement No. 379—P., dated the 3rd April 1903.

No. L. B. (*P.*) 716, *dated 7th April* 1903.

It is hereby notified for general information that attendance of persons from infected areas, at the fairs and festivals noted below, has been prohibited by the Madras Government :—

Name of jatra.	Place.	Taluk.	District.	Date		Authority.
				From	To	
Vasanta Utsavam festival	Tiruvannamalai .	.....	South Arcot.	23—4—03	9—5—03	First Assistant Resident's endorsement No. 379—P., dated the 3rd April 1903.
Sri Venkataramanaswami car festival.	Berikai ...	Hosur ...	Salem ...	2—5—03	15—5—03	Do No. 383—P., dated the 3rd April 1903.
Dharmaraja car festival...	Osahalli (known as Dharmaraja Kottapalli.)	Do ...	Do .	7—4—03	17—4—03	Do No. 381—P., dated the 3rd April 1903.

No. 14566—*L. F.* 16-98, *dated 2nd April* 1903.

Under Section VI of the Land Acquisition Regulation, VII of 1894, it is hereby declared that the undermentioned land is required for a public purpose, *viz.*, for the Mahomedan burial ground of the Shimoga town :—

No.	Name of Taluk.	Name of village.	Name of khatedar.	Survey No.		Extent.		Boundaries.			
				No.	Sub-No.	Acre.	Guntas	East.	West.	North.	South.
1	Shimoga.	Millagatta .	Thimma *bin* Ranga, Kurubar.	47	1	1	35	Survey Nos. 46 and 48.	Bangalore-Honnavar road.	Survey No. 25.	Survey No. 46.
			Do	47	2	1	26				
			Total ...	...	...	3	21				

No. 14709—*I. F.* 151-02, *dated 8th April* 1903.

Messrs. A. P. Ramaswamy Iyengar, Pleader, and Dantarmakki Mahomed Isoof Sab, merchant, are appointed members of the Chikmagalur Municipal Board.

No. 14560—*L. F.* 151-02, *dated 2nd April* 1903.

Under Section 6 of the Land Acquisition Regulation, No. VII of 1894, it is hereby declared that the undermentioned lands are required for a public purpose, *i. e.*, for opening out the congested parts of Donikana in the Chikmagalur Municipality :—

District.	Taluk.	Village or Municipality.	Name of holder.	Description of property to be acquired.	Extent in yards.			Boundaries.			
					Length.	Breadth.	Total area.	East.	West.	South.	North.
Kadur.	Chikmagalur.	Donikana in the Chikmagalur Municipality.	Anche Laxma ...	Backyard ..	42	12	504	Owner's tiled house.	Public road ..	Owner's backyard.	Public road.
			Venkataramaiya ...	Do ..	12	6	72	Sanna Nanja's tiled house.	Anche Laxma's shed.	Owner's vacant land.	Do
			Nanjamma ...	Do ...	14	11	154	Owner's backyard hedge.	Channel ..	Adam's house ...	Talavar Mari's house.
			Talavar Marisidda ...	Do ..	50	12+9 / 2	525	Public road ...	Public road ..	Public road ...	Owner's backyard.
			D. Siddanna ..	Do ..	30	9	270	Channel ...	Do ..	Owner's backyard.	Public road.
			Talavar Kada ..	Do ..	81	9	729	Public lane ...	Channel ...	Do ...	Public lane.
			Nanjamma ..	Thatched house .	21	11	231	Owner's backyard.	Do	Gaura's tiled house	Talavar Mari's thatched house.
			Nanja *bin* Ranga ...	Do ..	22	11	232	Public hedge ...	Public lane ..	Public lane	Owner's hittal.

No. R. 3819—*R. F.* 89-95, *dated 2nd April* 1903.

The ten days' privilege leave granted to Mr. T. Venkatramaiya, Amildar of the Sira Taluk, in Government Notification No. R. 3668—R. F. 89-95, dated 18th March 1903, is hereby extended by five days.

No. 508—*Ex. F.* 22-96, *dated 4th April* 1903.

Mr. T. N. Mir Nizamudin Ali Khan, Assistant Commissioner, Tumkur Excise Division, having availed himself of only eleven days from the 26th February to 8th March 1903, both days inclusive, out of the privilege leave of absence for thirteen days granted to him in Notification No. 404—Ex. F. 22-96, dated the 14th March 1903, the unexpired portion of the leave, *viz.*, two days, is hereby cancelled.

SALE OF TODDY SHOPS FOR 1903-04.

Notification No. 429—Ex. F. 6-1902, dated Bangalore, 18th March 1903.

1. It is hereby notified by the Government of Mysore that the exclusive privilege of selling toddy in each shop or group of shops specified in the appended *Schedule for one year, beginning with 1st July 1903 and ending with 30th June 1904, will be put up to public auction at upset prices by the respective Deputy Commissioners or by Revenue Sub-Division Officers or Divisional Officers of the Excise Department or Assistant Commissioners specially authorized by the Deputy Commissioners for the purpose, on the dates mentioned in the said Schedule, and at the respective Taluk Kasbas, and will be knocked down to the bidder offering the highest amount of rent for the aforesaid privilege. If the sales are not completed on abovenamed days, they will be continued on the next following days. The officer conducting the sale shall be at liberty to revise, when necessary, the grouping of shops as specified in the Schedule hereto appended, and to accept or reject any bid at discretion, or to sell the said privilege in any particular case, by means of tenders or by private negotiation, or to sell the privilege in any Coffee Estate to the planter for a fixed amount not less than Rs. 12 per shop. The shops in alienated villages shall be separately sold, and the amounts connected therewith shall be shown in the accounts under a distinct head. The sale in every case shall be subject to the conditions hereinafter set forth, and shall, *unless revised by the Government*, take effect upon formal confirmation by the Deputy Commissioner. Should there be no bid above the upset price, the officer conducting the sale may lower the upset price at discretion. The condition and character of intending bidders may be enquired into and the officer conducting the sale may, at the time of sale, refuse to receive the necessary deposit, which gives the right to bid, from persons regarding whom the result of such enquiries is not satisfactory. No former licensee who has been guilty of infringement of the terms of his license or of the Excise Laws in force, shall be entitled to bid. The officer conducting the sale shall not be bound to accept the highest bid, should he consider it to be so extravagantly high as to afford apprehension of the licensee breaking down.

2. (*a*) Parties intending to bid must attend either in person or by duly authorized agents; and no person shall be permitted to bid either on his own behalf or an account of any one else until he has made a deposit of Rs. 10 in the case of individual shops, or Rs. 25 in the case of the groups of shops, or such other reasonable amount as may be fixed by the officer conducting the sale. Such deposits will be returned at the close of the sale.

(*b*) No shops or groups of shops shall be knocked down in the name of more than one person or of more than one company or firm duly represented. The selling officer shall refuse to register as a purchaser any one in whose name the bidding has not proceeded.

3. The successful bidder must, on the exclusive privilege being knocked down to him, and before the next shop or group of shops is put up for sale, deposit a sum equal to one-twenty-fourth part of his bid for the year, that is to say, one-half of the monthly rent; and within fifteen days of the confirmation of the sale by the Deputy Commissioner being notified to him in writing, he must deposit such further sum as, with the former deposit, will make up an aggregate sum equal to three months' rent. Within ten days after the expiry of the period allowed for making the deposit of three months' rent as above, the purchaser of the exclusive privilege shall execute an agreement binding himself and so much of his movable and immovable property as may be deemed sufficient, to observe the conditions hereinafter set forth, as well as those specified in the license to be issued to him; and his surety, if any, has been accepted under

*NOTE.—For Schedule, see *Mysore Gazette* Supplement, dated 26th March 1903.

the next following para, shall execute a bond in the prescribed form binding himself and so much of his movable and immovable property as may be deemed sufficient by the Deputy Commissioner, for the due fulfilment by the purchaser of the terms of his agreement. If default is made in making the deposit or deposits or in executing the agreement or the security bond, if any, within the time allowed therefor by this para, the exclusive privilege shall be forthwith re-sold or otherwise disposed of by the Deputy Commissioner at the risk of the first purchaser, who shall forfeit to the Government any deposit or deposits already made by him, and shall further be liable to make good any loss by the re-sale or other disposal, but shall not be entitled to any gain by the re-sale or other disposal. In the case of the purchaser's death after the confirmation of the sale, it will be binding on his heirs or assigns.

4. The deposit made under the preceding para shall be either in cash or in Government of India Securities or Mysore Debentures duly endorsed in favor of the Deputy Commissioner. Provided that in lieu of a deposit of three months' rent as above, the Deputy Commissioner may in his discretion, allow any purchaser to deposit one month's rent as above, and to furnish approved personal security for an amount equal to four months' rent, or to deposit two months' rent, and to furnish personal security for an amount equal to three months' rent. In all cases where the monthly rent does not exceed Rs. 10, a cash deposit equal to three months' rent shall invariably be taken, and no personal security shall be demanded or accepted. If the purchaser shall be found to be a foreigner having no property in the Mysore State, or to be of doubtful solvency, he may be required to deposit twice the prescribed sum or to get a surety or sureties, residents of and possessing property in the Mysore State, to execute a security bond for the due payment of all moneys that may become due by him under the terms of the contract.

5. As soon as the agreements and bonds have been executed, the Deputy Commissioner will issue a license in the prescribed form, assigning to the purchaser the exclusive privilege referred to therein, subject to the following conditions :—

(1) For the supply of toddy to his shops, the licensee shall have the privilege of obtaining, subject to tree-tax Rules, toddy-yielding trees in the groves assigned to his shop or group of shops; and he shall be at liberty to manufacture toddy from the trees in private lands, under private arrangements between himself and the owners of such lands. He may purchase toddy from any licensed toddy shop-keeper on application to the Inspector, who will grant the necessary permits on proof of the necessity for the same.

(2) The exclusive privilege shall extend to the sale of date, palmyra, cocoanut, bagani, and dadasal toddy. But in tracts where both date and bagani toddy shops exist, the licensee of the date toddy shop shall not tap bagani trees, and the licensee of the bagani toddy shop shall not tap date trees; but both licensees can tap any of the other palm trees named above.

(3) The amount of rent shall be payable into the local Government Treasuries on printed chellans furnished for the purpose by Government, in equal monthly instalments commencing from 1st July 1903. But if the amount of annual rent for any shop does not exceed Rs. 5, the whole of it shall be paid in the first instalment. Each instalment shall be regarded as the rent for the month in respect of which it is payable. The licensee is not required to make any additional payment on account of local cess. Each month's rent shall be payable on or before the 20th of the same month. If default is made, the Amildar may, with the sanction of the Deputy Commissioner, by record in writing, cancel the license, order the forfeiture of all deposits made by the defaulter, and proceed to re-sell or otherwise dispose of the shop or group of shops at the defaulter's risk, as soon after the last day of the month as may be possible. Provided, however, that instead of re-selling the same as above, the Deputy Commissioner may, in his discretion, direct the Amildar to issue licenses to sub-vendors or vendors under the defaulting licensee for rents, the aggregate of which is not less than the rent the defaulting licensee had agreed to pay.

(4) The deposit made by the licensee shall be taken in payment of the instalment due in the last month or months of the period of the license. All arrears and deficits payable by a licensee shall, with interest at 6 per cent per annum, be recoverable from him or his surety under the rules in force for the recovery of land revenue. Interest shall be calculated on all arrears from the date of default and on deficits from the date of re-sale.

(5) If the Deputy Commissioner does not confirm the re-sale, he may make such other arrangements as may appear advisable for the remainder of the period of the license, in which case he shall serve a notice on the defaulting licensee, informing him of the nature of the arrangements made.

(6) Toddy shall not be sold to the public at less than the retail rates specified in the appended Schedule.

(7) The toddy shall be sold pure as drawn from trees, and shall not be adulterated or diluted in any manner in the shops, or depôts, if any.

(8) If the licensee of a group of shops wishes to establish a depôt for depositing toddy required for distribution to his shops, he shall obtain a license for it in the prescribed form. The licensee of the depôt shall keep true accounts of the quantity of toddy received in the depôt and issued to the shops. The passes issued with the toddy transported, shall be subject to examination and check by the officers authorized on this behalf.

(9) Toddy shall not be sold except in shops duly licensed by the Deputy Commissioner in the prescribed form, and no new shops shall be opened without the previous sanction of the Excise Commissioner. Tree-foot sales or sales in the open, or the disposal of toddy in any other manner unauthorized by the Rules, are strictly prohibited. Provided, however, that in bagani tracts, the licensee who has purchased the right of vend of bagani toddy, may permit the tapping of bagani trees for domestic consumption, as well as for sale within the limits of the village purchased by him. The licensee of each shop will be required to keep an account of the receipts and expenditure of toddy in his shop.

(10) The Deputy Commissioner may, whenever he thinks fit, direct any shop or shops to be closed, or permit transfers of shops from one place to another within two hundred yards of the original sanctioned site. A sufficient supply of toddy shall be maintained in all sanctioned shops.

(11) The licensee shall not, during the term of the license, have any interest in the exclusive privilege of vending arrack within the taluk in which his shop is situated, nor permit any person having interest in the exclusive privilege of vending arrack in the taluk, to hold any share or interest in his exclusive privilege of selling toddy; nor shall he, during the term of his license, without the written permission of the Excise Commissioner, have any interest, direct or indirect, in any toddy shop or farm outside the Territories of Mysore.

(12) The licensee shall be bound by the provisions of the Excise law and rules thereunder for the time being in force and by the terms and conditions of the license. The licensee shall use such measures of capacity as may, from time to time, be prescribed by Government, and provide himself with permits for the transport of toddy. Printed forms of permits may be purchased from Excise officers.

(13) The license shall not be transferable, except with the permission of the Excise Commissioner.

6. (1) Tree-tapping licenses in the prescribed form shall be issued on the application—

(*a*) of licensed toddy shop-keepers or of their duly authorized agents.

(*b*) of toddy shop-keepers in British Territory desirous of obtaining toddy from trees growing in the Mysore Territory but free from payment to the Mysore Government of the tree-tax prescribed in clause (9) below, and

(*c*) of tree-owners in coffee estates, hittals and kans in the malnad free of the prescribed tree-tax for drawing toddy for *bonâ fide* domestic purposes as per Government Order No. 11897-906—Excise 485, dated 20th June 1893, for such number of trees as may be found necessary by the Excise Commissioner.

The licenses may be issued in the name of the applicant himself or of his nominees.

(2) Applications for the grant of tree-tapping licenses must be made in the prescribed form to the Excise Inspector of the Range concerned through the Local Treasury. Forms may be obtained from him or the Assistant Inspectors under him.

(3) Applications for tree-tapping licenses, for trees in occupied or alienated lands, should be countersigned by the owner of the trees intended to be marked, in token of his consent. Applications for tree-tapping licenses for trees in State Forests and Plantations should be countersigned by the Forest Range Officer in token of his consent.

(4) Persons applying for the issue of tree-tapping licenses will be responsible to Government for all sums payable as tree-tax on account of the trees licensed therein to be tapped and also for tree-rent in the case of trees on Government unoccupied lands.

(5) On receipt of an application, the Inspector will at once take steps for the marking of the trees by an officer superior in rank to a Sub-Inspector, and for the timely issue of the license. Applicants for trees shall point out to the marking officer, when required by the latter to do so, the trees applied for by them. Should they fail to do so, after reasonable notice, the tree-tax and tree-rent paid by them shall be liable to be forfeited at the Deputy Commissioner's discretion.

(6) Deputy Commissioners may, subject to the orders of the Excise Commissioner from time to time, prescribe the minimum number of trees for which licenses will be granted, and the minimum number to be entered in a single application. They may also direct that the trees situated in one village only shall be included in an application.

(7) No trees shall be tapped, nor shall toddy be drawn from any toddy tree, nor shall any pot be attached to any toddy tree, until the tree has been marked by the proper officer. But the removal of leaves for the purpose of making incisions and the preparation of the spathes or incisions for the drawing of toddy is permitted as soon as the application in the prescribed form has been delivered to the Treasury.

(8) For all toddy-yielding trees, tree-tapping licenses shall be annual. For the convenience of the licensee, applications for tree-tapping licenses will be received, trees will be marked and licenses will be issued during the fifteen days, and pots may be attached to such marked trees during the five days immediately preceding the period to which they relate, to take effect from the commencement of such period, provided that no toddy shall be removed from the trees except during the currency of such license.

(9) No tree shall be tapped for toddy without a license therefor to be obtained by payment of tree-tax at the following rates:—

Tree.	Tree-tax for each tree per annum including local cess. Rs. a. p.
Date	1 1 0
Cocoanut	2 2 0
Palmyra	1 9 6
Bagani or Sago palm	1 9 6
Dadasal (Arenga wightii)	0 8 6

Note—The licenses will be free of tax to the Mysore Government in the cases specified in clause (1) (*b*) and (*c*) above.

(10) In addition to the above tax, tree-rent at annas 4 per tree per annum with local cess thereon shall be paid for all Government trees tapped for the supply of toddy shops whether within or outside the Mysore Territories or in the Civil and Military Station of Bangalore.

NOTE.—No trees upon Government occupied land can be tapped without the consent of the owner. The present arrangement as regards trees on alienated land will hold good subject, of course, to the levy by Government of tree-tax.

The amount of tree-rent shall be credited to the respective Departments concerned.

(11) The tree-tax and tree-rent (with local cess on both the items) shall be payable in the following instalments, unless the Excise Commissioner shall otherwise direct:—

Period within which license is applied for.	Proportion of tree-tax and tree-rent to be paid at the time of application for license.	Proportion of tree-tax and tree-rent to be paid before the end of the month following.
Between 1st July 1903 and 30th April 1904.	One-third ...	The remaining two-thirds. But if the number of date, cocoanut and palmyra trees applied for be ten or less than ten, and of bagani and dadasal trees be five or less than five, the whole amount of tree-tax and tree-rent payable thereon, shall be paid with the application.
Between 1st May 1904 and 30th June 1904.	The whole ...	None.

(12) Under the arrangement which has been arrived at with the Government of Madras, the tree-tax on toddy produced by the trees in the Madras Presidency but consumed in the Mysore State, will be credited to the Mysore Government and *vice versa*. The rate of tree-tax to be paid in such cases will invariably be the highest in force on either side of the frontier. The following procedure shall be observed on the subject:—

(*a*) Tree-tax on trees in the Madras Presidency for which tapping licenses are about to be taken out by Mysore shop-keepers, must be paid in one instalment to the Amildar of the Taluk concerned in the Mysore State, who will grant a receipt in the prescribed chellan form and certify at the foot that the applicant is a person entitled to take out tree-tapping licenses. The applicant will then make his application to British authorities in accordance with the Madras Government Tree-tapping Rules, and will obtain a Transport Permit from the Inspector concerned in the Mysore State for the transport of the toddy drawn from the frontier to the shop or depôt for which it is intended, after having complied with all requirements of the Madras Government Rules.

(*b*) A shop-keeper or renter in the Madras Presidency desiring to obtain toddy from trees growing in the Mysore Territory, will pay into the Tahsildar's Treasury concerned in the Madras Presidency, the tree-tax on the trees which he proposes to tap. The Tahsildar after satisfying himself that the applicant is a person who is entitled to take out a tree-tapping license, will grant a receipt with this fact certified at the foot.

(*c*) The applicant will then proceed to make an application to the proper Mysore authorities in accordance with the Tree-tapping Rules in force in that State. The Mysore authorities concerned will accept the receipt and certificate as evidence that the amount mentioned has been paid, and that the applicant is a person by whom an application for a tree-tapping license may be made. It must, however, be distinctly understood that licenses may be refused at discretion in the case of trees reserved by the Excise Department, for the purpose of giving them rest or for other reason considered sufficient by the officer refusing the license. The issue of licenses, marking of the trees etc., will be effected in precisely the same manner as if the applicant were a shop-keeper in the Mysore State, the number of trees to be licensed being calculated at the higher rate of the tree-tax, whether British or Mysore, if the rate is not the same on both sides of the frontier.

(*d*) The Inspector concerned in the Mysore State will issue Transport Permits to the frontier in the usual way, care being taken, as far as possible, to prescribe a route which does not involve the toddy approaching any Mysore toddy shops. The latter should not be located along any of the main routes by which toddy is exported to the Madras Presidency, if it can be avoided; and the attention of the Deputy Commissioner concerned should be invited to the desirability of removing adjacent shops to a distance. It will be for the British officer to grant permits from the frontier on to the destination of the toddy.

(*e*) Transport Permits, for toddy exported by rail, will be given in batches of seven or any other requisite number, one for each day, to allow of a Transport Permit being invariably attached to the Way-bill.

(13) In the tree-tapping licenses granted on the application of British renters and shop-keepers, the following rule will be inserted—

"All toddy drawn by the licensee shall, as soon as the pots containing it are removed from the trees, be immediately conveyed direct across the frontier into the Madras Presidency, under a General Transport Permit granted by the Deputy Commissioner of the District, or other duly authorized officer or person. Transfers of toddy, even by way of gift, between the time of drawing and crossing the frontier, and tree-foot sales or sales in the open, or the disposal of the toddy in any other manner unauthorized by the rules in force, are strictly prohibited."

(14) Licenses to British shop-keepers to tap trees in the Mysore State are granted in consideration of the payment of tree-tax to the British Government, and are liable to cancellation at its request, or that of any officer duly empowered by it in this behalf.

(15) Toddy drawn from British trees may be allowed to pass across Mysore Territory on permits granted by British officials, provided they are countersigned by the Inspector of the Range in Mysore Territory through which the toddy is being transported.

(16) Every person to whom a tapping license is granted for the manufacture of toddy either for local consumption or for export to British Territory, shall observe the following rules in tapping date trees:—

(*a*) Date trees shall be tapped only by professional men.

(*b*) Trees tapped one year shall not ordinarily be tapped the next year.

(*c*) Trees shall not be over-tapped or overworked.

(*d*) In no date tree shall the initial incision be made at any point less than 3 feet from the ground except in places where permission is specially given.

(*e*) The depth and width of the incision shall not exceed one-third of the diameter of the tree, and the length of it shall not exceed eight inches.

(*f*) Every fresh incision shall not be less than one foot above the last incision, except in localities where permission is specially given.

(*g*) The central spike-like clusters shall not be touched. Of the lateral leaves not less than two layers of leaves shall be left, reckoning from the layers immediately next to the central clusters down to the top line of the incision ; or in other words, above the top line of the incision not less than eight leaves shall be left excluding the central spike-like clusters, on that face of the tree on which the incision is made.

(*h*) The licensee shall not cut or injure or permit to be cut or injured the trees licensed to him or any other trees.

(*i*) The licensee or his employer will be liable to pay a fine of one rupee for each tree in excess of three per cent of the number of trees marked for him which may die from over-tapping or careless tapping either during the lease or within six months after its expiration.

(17) In every grove where toddy-yielding trees are tapped, a ladder shall always be kept by the tapmen to enable Excise officers to examine incisions or spathes, as the case may be, or to measure the incisions.

(7) In case of any breach of the aforesaid Rules or of the conditions of the license, either by the licensee, or with his connivance or privity by any person in his employment, or in the event of the licensee neglecting to open his shops on 1st July 1903, or to carry on his business with due care and attention, it shall be competent to the Deputy Commissioner to impose upon the licensee a fine not exceeding the sum of Rs. 50 for every such breach or neglect, or at the option of the Deputy Commissioner to declare the money deposited with him forfeited, and to cancel the license, and to re-sell the exclusive privilege or otherwise dispose of it at the risk of the licensee, or to place it under the management of Government. When a license is cancelled, the rent for the whole period of the license shall become due at once ; and all loss caused to Government by the cancelment of the license or by the re-sale or other disposal of the privilege, shall be made good by the licensee or his surety in the manner specified under para 3 above. All sums due shall be recovered in the same manner as if they were the arrears of land revenue.

8. The imposition of a fine or the forfeiture of a deposit or the cancellation of the license under the last preceding condition shall not be held to prevent the prosecution of the licensee or his agents or employees for any offence punishable under the law for the time being in force.

SALE OF ARRACK VEND FARMS FOR 1903-04.

Notification No. 441—Ex. F. 7-1902, dated Bangalore, 18th March 1903.

It is hereby notified by the Government of Mysore that the exclusive privilege of selling arrack in the defined tracts specified in the appended schedule for the twelve months beginning with 1st July 1903 and ending with 30th June 1904, will be put up to public auction at upset prices, at the respective taluk kasbas, on the dates mentioned in the said schedule, by the respective Deputy Commissioners, or by Revenue Sub-Division Officers or Divisional Officers of the Excise Department or by Assistant Commissioners specially authorized by the Deputy Commissioners for the purpose. If the sales are not completed on those days, they will be continued on the next following days. Should there be no bids for any of the aforesaid tracts singly, the officer conducting the sale may revise the tracts at discretion, clubbing together more than one tract, or selling the tracts by taluks, or, if necessary, reserving special tracts in which there may at present be no shops, for disposal afterwards. Should there be no bid above the upset price, the officer conducting the sale may lower the upset price at discretion. The condition and character of intending bidders may be enquired into; and the officer conducting the sale may, at the time of sale, refuse to receive the necessary deposit which gives the right to bid, from persons regarding whom the result of such enquiries is not satisfactory. No former lessee, who has been guilty of an infringement of the terms of his lease or of the Excise Laws or Rules, shall be entitled to bid. The officer conducting the sale shall not be bound to accept the highest bid, should he consider it to be so extravagantly high as to afford apprehension of the lease breaking down.

2. The exclusive privilege above described will be put up to auction, farm by farm, and each farm put up to auction will be knocked down to the approved highest bidder, subject to formal confirmation by the Deputy Commissioner, who will be at liberty to accept or reject the bid at discretion without assigning reasons for the same. Such formal confirmation will, *unless revised by Government for special reasons,* be tantamount to an acceptance of the bid.

3. *(a)* Parties intending to bid must attend either in person or by duly authorized agents.

(b) No person will be permitted to bid until he has deposited Rs. 200 for each defined tract or farm, or such other reasonable amount as may be fixed by the officer conducting the sale; (provided that the Government may at any time dispense with such initial deposit). No farm shall be knocked down in the name of more than one person or of more than one company or firm duly represented. The selling officer shall refuse to register as a purchaser any one in whose name the bidding has not proceeded.

(c) The deposits made by unsuccessful bidders, if not forfeited as hereinafter provided, will be returned at the close of the sale.

(d) The successful bidder must, on the farm being knocked down to him, and before the next farm is put up for sale, deposit a sum equal to $\frac{3}{5}$ths of a month's rent.

(*e*) Within 15 days from the date of confirmation of sale by the Deputy Commissioner, he must deposit such further sum as, with the former deposit, will make up an aggregate sum equal to two months' rent. If he shall be found to be a foreigner having no property in the Mysore State or to be of doubtful solvency, he may be required to deposit twice the prescribed sum, or to get a surety or sureties to execute a security bond for the due payment of all moneys that may become due by him under the terms of the contract.

(*f*) If he fail to make any of the deposits aforesaid, or to get the requisite surety or sureties, the deposits already made shall be forfeited, the farm shall be immediately re-sold or otherwise disposed of under orders of the Deputy Commissioner, and he shall be debarred from bidding again for the same or for any other farm.

4. Re-sales effected under para 3 shall be at the risk of the defaulting bidder, who shall forfeit all gain, and in the event of a loss by the re-sale, shall make good the deficiency between the total amount payable by him for the whole period under the terms of the original sale and the total amount payable by the successful bidder at the re-sale. In the latter case, the forfeited deposit shall be deducted from the loss arising from the re-sale; and the remainder, if any, shall be recovered from the bidder in the same manner as if it were an arrear of land

*NOTE.—For Schedule, see *Mysore Gazette* Supplement, dated 26th March 1903.

revenue. Should, however, the forfeited deposit be greater than the loss by re-sale, the whole of such deposit shall be credited to Government.

5. The purchaser of the exclusive privilege of vend in each defined tract shall sign an agreement binding himself and so much of his movable and immovable property as may be deemed sufficient by the Deputy Commissioner for the due fulfilment by the purchaser of the terms of his agreement; and the agreement shall be executed within ten days of the expiry of the period of fifteen days above mentioned. If the purchaser fails or refuses to sign the agreement, all deposits already made shall be forfeited; and the exclusive privilege shall be re-sold at the risk and loss of the first purchaser as set forth in paras 3 and 4, or be otherwise disposed of. In the case of the purchaser's death after confirmation of the sale, it shall be binding on his heirs or assigns.

6. The details of consumption of arrack in the shops of the existing farms and at depots, the amount of rental of each farm, etc., for several years past are specified in the appended schedule.

7. As soon as the agreement has been executed, the Deputy Commissioner shall issue a license in the prescribed form, assigning to the purchaser the exclusive privilege referred to therein, subject to the following conditions:—

(1) The exclusive privilege shall extend only to the sale of arrack ordinarily of 20° U. P. and with the special permission of the Deputy Commissioner or other officer authorized by him, to the sale of arrack of 30° under-proof. But it shall not extend to the sale of double-distilled or rectified country spirits and other special liquors, such as brandy, whisky, gin, etc., manufactured at the Government Central Distillery, Bangalore, and which the foreign-liquor shop-keepers alone are permitted to sell at the prices fixed by themselves.

(2) The amount for which the privilege has been purchased shall be payable into the local Taluk Treasuries on printed chellans in equal monthly instalments commencing from July 1903. Each instalment shall be regarded as the rent for the month in respect of which it is payable. The licensee is not required to make any additional payment on account of local cess. Each month's rent shall be payable on or before the 20th of the same month. If default is made, the Amildar may, with the sanction of the Deputy Commissioner, declare, by record in writing, that the license is forfeited, and proceed to re-sell the farm as soon after the last day of the month as may be possible. Provided, however, that instead of re-selling the farm as above, the Deputy Commissioner may, in his discretion, direct the Amildar to break up the defaulting farm into the existing number of shops within it and to give each separate shop-keeper a license for the rent he agrees to pay, provided the total of such rents is not less than what the defaulting farmer had agreed to pay.

(3) (*a*) The deposit made by the licensee shall be taken in payment of the instalments due in the last two months of the period of the farm. Provided, however, that where the farm is re-sold or broken up under the provisions of sub-clause (2) above, the deposit shall, at the discretion of the Deputy Commissioner, be either forfeited or be appropriated towards the arrears due by the defaulter, as well as towards the deficits, if any, arising from the re-sale of the farm. The balance of such arrears and deficits, if any, shall be recoverable from the licensee under the rules in force for the recovery of arrears of land revenue. No remission or abatement of the rent or compensation shall, on any account whatever, be claimable by the licensee.

(*b*) Interest at 6 per cent per annum shall be recoverable on all arrears from the date of default, and on deficits from the date of re-sale.

(4) (*a*) The licensee shall purchase molasses arrack at 8½ annas per gallon of 20° U. P. from Messrs. Arbuthnot & Co. of Madras, who have been appointed manufacturers of arrack and other country spirits to the State, or from any Bonded Depot established under the sanction of Government. The licensees of the vend farms in the taluks of Chikmagalur, Koppa, Mudgere, Tarikere, Ma[illegible]

and such other taluks as may be ordered by the Excise Commissioner, can also purchase jaggory arrack from Bonded Depots in duly corked sealed bottles at Rs. 6-2-6 (including duty with local cess, *viz.*, Rs. 4-12-0) per gallon of 20° U. P., and sell such bottles only to respectable individuals at Rs. 7-7-0 per gallon of 20° U. P. or Rs. 1-3-10 per reputed quart bottle.

(*b*) The rate payable as above for molasses arrack shall be in addition to excise duty which shall be prepaid into the Taluk Treasury or into any other Government Treasury with the permission of the Deputy Commissioner as per following condition (5), at Rs. $4\frac{3}{4}$ (including local cess) per gallon of 20° U. P. and proportionately for lower strengths, before the removal of the arrack from the Distillery, or from any Bonded Depot established under the sanction of Government.

(*c*) The licensee shall sell molasses arrack to the public at Rs. 6-6-0 per gallon of 20° U. P. (*i.e.*, at annas 2 per dram, which is equal to $\frac{1}{5}\frac{1}{7}$st part of a gallon) and at proportionate rates for lower strengths.

(5) (*a*) The licensee who obtains his supplies of arrack in his own vessels direct from the Distillery shall pay the above duty into the Taluk Treasury and obtain a receipt in the prescribed form. On production of such receipt and an indent for the supply of the arrack covered by the receipt, and on payment of the price of such arrack at the aforesaid rates to the manufacturers or their agent, obtaining a receipt from him therefor, the officer in charge of the Distillery shall issue the quantity of arrack covered by the amount of duty shown in the Treasury receipt, and he shall forward the Treasury receipt to the Excise Commissioner's office under his endorsement as to the date and hour when the arrack was issued; and he shall issue a rahadari in the prescribed form for the transport of arrack from the Distillery.

(*b*) The licensee who gets his supplies from a Bonded Depot, shall pay both the price and duty into the Taluk Treasury and obtain a receipt in the prescribed form. On production of such receipt and an indent for the supply of the arrack covered by the receipt, the Bonded Depot-keeper shall issue the quantity of the arrack covered by the amount of price and duty shown in the Treasury receipt, which shall be dealt with as laid down in the last preceding clause.

(*c*) The arrack issued to the licensee's shops shall be covered by the prescribed permits.

(6) The licensee who obtains his supplies of arrack from a Bonded Depot will not be required to open his own depot, or to provide himself with his own casks. In such cases the Government transporting contractor, his agent or servants shall convey such licensee's supplies of arrack from the Distillery, and deliver the same to him or to the shop-keepers under him in the said Bonded Depot. Provided, however, that in the event of the licensee pre-paying the duty and price of the whole contents of any casks received from the Distillery, he will be at liberty to distribute the whole quantity at once to his shops, or to remove it in his own vessels to any depot, which he may open within his farm under the Deputy Commissioner's license, and issue therefrom the requisite supply to his shops. He shall be bound to keep in the Bonded Depot or in his own depot, if any, such stock of arrack as may be ordered by the Excise Commissioner.

(7) With the consignments of arrack from the Distillery or Bonded Depot to Farm Depots as well as with those from Farm Depots or Bonded Depots to shops, sample bottles shall be issued in such manner as may be ordered by the Excise Commissioner. The arrack kept in Farm Depots or issued therefrom to shops, as well as the arrack kept in shops or sold therefrom to the public, shall be of the same quality and strength as issued from the Distillery or Bonded Depot, and shall not be adulterated or diluted in any manner whatever.

(8) The licensee shall keep true accounts of the quantity and strength of the arrack [illegible] issued to shop-keepers. The rahadaris or passes issued

with the arrack purchased by him shall be subject to examination and check under the rules in force or which may be issued by Government from time to time.

(9) The arrack shall not be sold except in shops duly licensed by the Deputy Commissioner in the prescribed form, and no new shops shall be opened without the previous sanction of the Excise Commissioner.

(10) The Deputy Commissioner may, whenever he thinks fit, direct any shops to be closed, or permit transfers of shops from one place to another.

(11) The licensee shall not, during the term of the license, have any interest in the exclusive privilege of vending toddy in any part of the taluk within which his farm is situated, nor permit any person having interest in the exclusive privilege of vending toddy in any part of the taluk, to hold any share or interest in his exclusive privilege of selling arrack; nor shall he, during the term of his license, without the written permission of the Excise Commissioner, have any interest, direct or indirect, in any arrack farm in any districts of the Madras or Bombay Presidency under the British Government or any other Foreign State or Territory.

(12) The licensee shall be bound to take over any arrack which may remain as stock in hand belonging to the out-going farmer on the 1st July 1903 in the Bonded Depot or in his Farm Depot, or in his shops, paying to the out-going farmer such compensation for the same as may be fixed by the Excise Commissioner.

(13) The licensee shall be bound by the provisions of the Excise Laws in force, and by any additional rules which may from time to time be prescribed under the Excise Laws. The licensee shall use such measures as may from time to time be prescribed by Government, and provide himself with the prescribed forms of accounts and permits or passes for the transport of arrack, which forms shall be purchased from the local Excise officers.

(14) The farms shall not be transferable except with the permission of the Excise Commissioner.

(15) The Deputy Commissioner shall grant to each shop under the licensee a license in the prescribed form.

(16) Resignations of farms in whole or part shall be summarily rejected by the Deputy Commissioner.

8. In case of any breach of the aforesaid conditions or of the license either by the licensee or, with his connivance or privity, by any person in his employment, or in the event of the licensee neglecting to open his shops or to carry on the business of his farm with due care and attention, it shall be competent to the Deputy Commissioner to impose upon the licensee a fine not exceeding the sum of Rs. 50 for every such breach or for such neglect or at the option of the Deputy Commissioner to declare the money deposited with him forfeited and to cancel the license, and re-sell the exclusive privilege or to otherwise dispose of it, at the risk of the licensee, or to place the farm under the management of Government; and all loss thereby caused, together with all losses accruing to Government in consequence of the licensee's neglect to carry on his business by opening his shops on 1st July 1903, shall be made good by the licensee. When a farm is cancelled, the rent for the whole period of the farm shall become due at once. All such amounts of penalties and losses shall be recovered in the same manner as if they were the arrears of land revenue.

The imposition of a fine or the forfeiture of deposit or the cancellation of the license under the last preceding condition shall not be held to prevent the prosecution of the licensee or his agents or employees for any offence punishable under the Excise Laws or other law for the time being in force.

SALE OF SEPARATE ARRACK SHOPS FOR 1903-04.

Notification No. 442—Ex. F. 7-1902, dated 18th March 1903.

1. Notice is hereby given that the right of selling Arrack in each of the separate shops in the tracts specified in the appended * schedule for the twelve months beginning with 1st July 1903, and ending with 30th June 1904, will be put up to public auction at upset prices, by the respective Deputy Commissioners or by Revenue Sub-Division Officers or by Divisional Officers of the Excise Department or Assistant Commissioners specially authorized by the Deputy Commissioners for the purpose, on the dates and at the places mentioned in the said schedule. If the sales are not completed on abovenamed days, they will be continued on the next following days.

2. *(a)* Each bidder at the auction will deposit a sum of Rs. 60 or such other reasonable amount as may be fixed by the officer conducting the sale, previous to bidding. The shops will be knocked down to the approved highest bidder, subject to formal confirmation by the Deputy Commissioner, who will be at liberty to accept or reject the bid at discretion without assigning reasons for the same. Such formal confirmation will, *unless revised by Government for special reasons*, be tantamount to an acceptance of the bid. Parties intending to bid must attend either in person or by duly accredited agents. Should there be no bid above the upset price, the officer conducting the sale may lower the upset price at discretion. The condition and character of intending bidders may be enquired into; and the officer conducting the sale may, at the time of sale, refuse to receive the necessary deposit which gives the right to bid, from persons regarding whom the result of such enquiries is not satisfactory. No former licensee who has been guilty of an infringement of the terms of his lease or of the Excise Laws or Rules, shall be entitled to bid. The officer conducting the sale shall not be bound to accept the highest bid, should he consider it to be so extravagantly high as to afford apprehension of the lease breaking down.

(b) No shop shall be knocked down in the name of more than one person or of more than one company or firm duly represented. The selling officer shall refuse to register as a purchaser any one in whose name the bidding has not proceeded.

3. As soon as the auction is completed, the deposits made by the unsuccessful bidders, if not forfeited as hereinafter provided, will be returned to them at the close of the sale. As the auction proceeds, the person whose bid is accepted for each shop shall at once deposit a sum equal to $\frac{5}{8}$ths of a month's rent for that shop; and within seven days from the date of confirmation of sale by the Deputy Commissioner, he must deposit such further sum as, with the former deposits, will make up an aggregate sum equal to two months' rent. If he shall be found to be a foreigner having no property in the Mysore State, or to be of doubtful solvency, he may be required to deposit twice the prescribed sum or to get a surety or sureties to execute a security bond for the due payment of all moneys that may become due by him under the terms of the contract. If he fail to make any of these deposits or to get the requisite surety or sureties, the deposits already made will be forfeited, the shop will be immediately re-sold or otherwise disposed of under orders of the Deputy Commissioner, and he will be debarred from, bidding again for the same or for any other shop.

4. Re-sales effected under para 3 will be at the risk of the defaulting bidder, who shall forfeit all gain; and in the event of a loss by re-sale, he shall make good the deficiency between the total amount payable for the whole period under the terms of the original sale and the total amount payable by the successful bidder at the re-sale. In the latter case, the forfeited deposit shall be deducted from the loss arising from the re-sale, and the remainder, if any, shall be recovered from the bidder in the same manner as if it were an arrear of land revenue. Should, however, the forfeited deposit be greater than the loss by re-sale, the whole of such deposit shall be credited to Government.

5. Persons to whom shops have been knocked down shall, within ten days of the expiry of the period of seven days abovementioned, take out licenses and execute agreements in the

prescribed form, binding themselves and so much of their movable and immovable property as may be deemed sufficient by the Deputy Commissioner for the due fulfilment by them of the terms of their agreement. On the failure of any person to take out licenses or to execute agreements as aforesaid, all deposits already made shall be forfeited, the shop or shops shall be re-sold at the risk and loss of such person, or be otherwise disposed of. In the case of the purchaser's death after confirmation of the sale, it will be binding on his heirs or assigns.

6. The amount of rental, the consumption of each shop, etc., for several years past are specified in the appended schedule.

7. The license to be taken out under para 5 above, shall be subject to the following conditions, namely :—

(1) The privilege conferred by the license extends only to the sale of Arrack ordinarily of 20° the strength of under-proof, and with the special permission of the Deputy Commissioner or other officer authorized by him, to the sale of arrack of 30° under-proof. But it shall not extend to the sale of double-distilled or rectified country spirits and other special liquors such as Brandy, Whisky, Gin etc., manufactured at the Government Central Distillery, Bangalore, and which the foreign-liquor shop-keepers alone are permitted to sell at the prices fixed by themselves.

(2) *(a)* The amount for which the privilege has been purchased shall be payable into the local Taluk Treasury, in equal monthly instalments, commencing from July 1903. Each instalment shall be regarded as the rent for the month in respect of which it is payable. The licensee is not required to make any additional payment on account of local cess. Each month's rent shall be payable on or before the 20th of the same month. If default is made, the Amildar may, with the sanction of the Deputy Commissioner, declare, by record in writing, that the license is forfeited, and proceed to re-sell the separate shop as soon after the last day of the month as may be possible.

(b) The deposit made by the licensee shall be taken in payment of the instalments due in the last two months of the period of the lease. Provided, however, that where the separate shop is re-sold, the deposit shall, at the discretion of the Deputy Commissioner, be either forfeited or be appropriated towards the arrears due by the defaulter, as well as towards the deficits, if any, arising from the re-sale of the shop. The balance of such arrears and deficits, if any, shall be recoverable from the licensee under the rules in force for the recovery of arrears of land revenue. No remission or abatement of the rent or compensation shall, on any account whatever, be claimable by the licensee.

(c) Interest at 6 per cent per annum shall be recoverable on all arrears from the date of default, and on deficits from the date of re-sale.

(3) *(a)* The licensee shall purchase Molasses Arrack at $8\frac{1}{2}$ annas per gallon of 20° U. P. from Messrs. Arbuthnot & Company of Madras, who have been appointed manufacturers of Arrack and other country spirits to the State, or from a Bonded Depot established under the sanction of Government. He can also purchase jaggory Arrack from the Bonded Depot in duly corked sealed bottles at Rs. 6-2-6 (including duty with local cess, *viz.*, 4-12-0) per gallon of 20° U. P. and sell such bottles only to respectable individuals at Rs. 7-7-0 per gallon of 20° U. P. or Rs. 1-3-10 per reputed quart bottle.

(b) The licensee shall sell Molasses Arrack to the public at Rs. 6-6-0 per gallon of 20° U. P. (*i.e.*, at annas 2 per dram, which is equal to $\frac{1}{51}$st part of a gallon) and at proportionate rates for lower strength.

(4) The licensee of every shop in the towns of Bangalore and Mysore shall pay a registration fee under the Municipal Regulation at the rate of Rs. 180 per annum in advance for the period of the license for his shop ; and he shall pay also a license fee of 4 annas per gallon on all Arrack sold by him in excess of 55 gall

(5) The above rate to be charged for Molasses Arrack by the manufacturers, and the above fee are in addition to the Excise duty which shall be prepaid as per following condition (6), at the prescribed rate of Rs. 4-12-0 (including local cess) per gallon of 20° U. P. and proportionately for lower strengths, before the removal of the Arrack from the Bonded Depot established under the sanction of Government.

(6) The licensee shall pay the above duty and price to a special shroff appointed in this behalf at the cost of Government and located at the Taluk Cutcherry to receive such duty and price daily, including Sundays and holidays, and shall obtain a receipt in the prescribed printed form. On production of such receipt, and indent for the supply of the Arrack covered by the receipt, the Bonded Depot-keeper shall issue the quantity of arrack equal to the amount of duty shown in the said receipt, which will be forwarded to the Excise Commissioner's office under the endorsement of the Bonded Depôt-keeper aforesaid, as to the date and hour when the Arrack was issued. The Depôt-keeper aforesaid shall issue a pass in the prescribed form for the transport of Arrack from the Bonded Depôt. He shall also issue sample bottles with the consignments in such manner as may be ordered by the Excise Commissioner.

(7) The licensee shall be bound to take over any Arrack which may remain as stock in hand belonging to the out-going lecensee on 1st July 1903, in the shop, paying him such compensation for the same as may be fixed by the Excise Commissioner.

(8) The licensee shall use such measures as may from time to time be prescribed by Government, and provide himself with the printed forms of accounts and permits or passes for transport of Arrack, which forms shall be purchased from local Excise officers.

(9) The shop shall not be transferable except with the permission of the Excise Commissioner.

(10) Resignation of shops in whole or part will be summarily rejected by the Deputy Commissioner.

(11) The licensee shall be bound by the provisions of the Excise Laws and Rules in force and by any additional rules which may, from time to time, be prescribed under the Excise Laws.

(12) The remaining terms and conditions shall be as set forth in the prescribed license.

8. In case of any breach of the above conditions either by the licensee or, with his connivance and privity, by any person in his employment, or in the event of the licensee neglecting to open his shop, or to carry on the business of his shop with due care and attention, it shall be competent to the Deputy Commissioner to impose upon the licensee a fine not exceeding Rs. 10 for every such breach or for such neglect, or, at the option of the Deputy Commissioner, to declare the money deposited with him forfeited, and to cancel the license and re-sell the shop or to otherwise dispose of it at the risk of the licensee, or to place the shop under the management of Government; and all loss thereby caused, together with all losses accruing to Government in consequence of the licensee's neglect to carry on his business by opening his shop on 1st July 1903, shall be made good by him. When a shop is cancelled, the rent for the whole period of the shop shall become due at once. All such amounts of penalties and losses shall be recovered in the same manner as if they were arrears of land revenue.

9. The imposition of a fine or the forfeiture of deposit or the cancellation of the license under the last preceding para, shall not be held to prevent the prosecution of the licensee or his agents or employees for any offence punishable under the Excise Laws or other Law for the time being in force.

No. 14129—*L. F.* 80-02, *dated* 23*rd March* 1903.

Under Section 6 of the Land Acquisition Regulation, it is hereby declared that the undermentioned house and vacant sites are required for a public purpose, *i. e.*, for opening out a road in Kikkeri and opening out a line in continuation of the one to the north of Khazana Venkataiyengar's house, and Mr. M. S. Narayan Rao, Deputy Commissioner and President of the Municipalities, Tumkur District, is hereby authorized to take order for the acquisition of the same, under clause 7 of Land Acquisition Regulation of 1894 :—

Number.	Name of owner of the house or site.	East to West.	North to South.	Extent in square yards.	Kind of house or site.	Boundaries. East.	West.	North.	South.
		Ft.	Ft.						
1	Chikka Hanumiah ... ... Survey No. 305.	141	24	376	Vacant site ...	New road ...	Honnurayya's vacant land and Dodda Lakshmayya's vacant land.	Tigalar Chikka Hanumayya's garden.	Chikka Hanumayya's garden.
2	Dodda Lakshmayya ... ... Nivesana No. 135, 136.	50	8	$44\frac{4}{9}$	Do ...	Chikka Hanumayya's vacant land.	Lakshminarasimmayya's vacant land.	Honnurayya's vacant land.	Dasappa's and his own vacant lands.
3	Lakshminarasiah ... ... Khaneshumari No. 1866.	22	8	$19\frac{5}{9}$	Do ...	Tigalar Dasappa's vacant land.	Public drain ...	Narasanna's house ...	Lakshminarasayya's own house.
	Do	12	8	$10\frac{2}{3}$	Tiled roof ...				
4	Chikka Narasiah ... ... Kaneshumari Nos. 1868, 1869, 1870.	26	12	$34\frac{2}{3}$	Do ...	Honnurayya's vacant land.	Public drain ...	Narasimmayya's lane...	Public lane.
5	Honnurayya	50	$10\frac{1}{2}$	$58\frac{1}{3}$	Vacant site ...	Chikka Hanumayya's vacant land.	Narasimmayya's house.	Honnurayya's Devaramane.	Tigalar Dodda Lakshmayya's and Dasappa's vacant land.
	Do ... ... Khaneshumari No. 1871.	50	4	$22\frac{2}{9}$	Mud roof ...				
6	Narasimhayya	27	$7\frac{1}{3}$	$22\frac{1}{2}$	Vacant site ...	Public road ...	Venkatamma's house.	Road ...	Narasimhayya's own house.
	Do ... ... Khaneshumari No. 2114.	27	15	45	Mud and tiled roof.				
7	Venkatamma	12	$4\frac{1}{2}$	6	Vacant site ...	Narasimhayya's house and backyard.	Hussen Saheb's house.	Road ...	Venkatamma's own house.
	Do ... ... Khaneshumari No. 2115.	45	$4\frac{1}{2}$	$22\frac{1}{2}$	Mud and tiled roof...				
8	Hosahallappa	15	21	35	Tiled roof ...	Public road ...	Chikka Hanumayya's vacant land.	Hosahallappa's own house.	Public road.
	Do	43	11	$52\frac{5}{9}$	Vacant site ...				
	Do ... ... Khaneshumari No. 2113.	15	21	35	Vacant site ...				
9	Chikka Hanumiah ... ... Khaneshumari No 2109.	46	10	$51\frac{1}{9}$	Vacant site ...	Hosahallappa's house.	Gangauna's house ...	Chikka Hanumayya's vacant land.	Road.

Statement showing the house and vacant sites required for a public purpose, &c.—*contd.*

Number.	Name of owner of the house or site	East to West.	North to South.	Extent in square yards	Kind of house or site.	Boundaries. East.	West.	North.	South.
		Ft.	Ft.						
10	Gangamma, (weaver)	45	8	40	Tiled roof ...	Chikka Hanumayya's vacant land.	Road ...	Gangamma's own house.	Road.
	Do ... ... Khaneshumari No. 2182.	14	8	$12\frac{4}{9}$	Vacant site ...				
11	Hassan Sabi, (weaver)	24	5	$13\frac{1}{3}$	Tiled roof ...	Satani Venkatamma's vacant land.	Channayya's house & backyard.	Road ...	Hassan Sabi's own house.
	Khaneshumari No. 2081.	6	5	$3\frac{1}{3}$	Vacant site ...				
12	Sanjeevayya, (weaver) ... ... Khaneshumari No. 2080.	36	5	20	Vacant site ...	Hassan Sabi's house ...	Road ...	Road ...	Sanjivayya's own house.
13	Siddalingayya's son Neelakantappa ... ... Khaneshumari No. 2061.	40	7	$31\frac{1}{9}$	Tiled roof ...	Road ...	Nilakantappa's own house.	Road ..	Nilakantappa's own house.
14	Do ... . Khaneshumari No. 2063.	28	7	$20\frac{2}{9}$	Do ...	Public lane ...	Road ...	Road ...	Do.
15	Surayya, (weaver) ... ... Khaneshumari No. 2059.	14	7	$10\frac{5}{9}$	Tiled roof ...	Road ...	Sanjivayya's house and backyard.	Surayya's own house ...	Road.
16	Sanjivayya, son of Settalayya ... . Khaneshumari No. 2060.	13	$7\frac{1}{3}$	$16\frac{5}{6}$	Tiled roof ...	Surayya's house ...	Timmanna's house ...	Sanjivayya's own house.	Road.
	Do	16	$7\frac{1}{3}$	$13\frac{1}{3}$	Vacant site ...				
17	Timmayya, son of Chennayya ... ... Kaneshumari No. 2030.	35	9	35	Tiled roof ...	Sanjivayy's house ...	Road ...	Timmayya's own house.	Road.
		4	9	4	Vacant site ...				
18	Chennamma, daughter of Thimmasetti ... .. Khaneshumari No. 2027.	30	3	10	Tiled roof ...	Road ...	Kumbar Lakkappa's vacant site.	Public drain ...	Channamma's own house.
	Do	8	3	$2\frac{2}{3}$	Vacant site ...				
19	Omar Sabi, late Dalayat	35	17	$66\frac{1}{3}$	Double roof ...	Road ...	Dombar Lakshmayya's house and lane.	Mohabuth Khan's house.	Hassan Sab's house.
	Do ... ... Khaneshumari No. 2000.	17	9	17	Tiled roof ...				
		23	4	$10\frac{2}{3}$	Vacant site ...				
20	Channappa, son of Settalayya ... . Khaneshumari No. 1099.	42	7	$32\frac{2}{3}$	Vacant site ..	Omar Sabi's house ...	Lakshmayya's house ...	Channappa's own house.	Omar Sab's house.
21	Hassan Sabi, son of Nabi Sabi ... ... Khansahumari No 201.	24	$7\frac{1}{3}$	20	Tiled roof ..	Omar Sabi's house ..	Yelloji's house ..	Omar Sab's vacant land.	Hassan Sabi's own house.
	Do	14	$7\frac{1}{3}$	$11\frac{2}{3}$	Vacant site ...				
22	Dombar Lakshmayya, and his son Huchayya ... Khaneshumari No. 2238.	15	10	$16\frac{2}{3}$	Tiled roof ...	Omar Sabi's & Mahabuth Khan's vacant sites.	Putta Huchayya's house.	Gare Subba's vacant land.	Patnoól Hussan Sabi's house, and Dombar Yelloji's vacant land.
	Do	22	13	$31\frac{7}{9}$	Do ...				
	Do	24	14	$37\frac{1}{3}$	Vacant site ...				

23	Dombar Huchayya, son of Putta Hutchayya Khaneshumari No. 2238.	...	17	13	$24\frac{5}{9}$	Tiled roof	...	Dombar Lakshmayya and Huchayais own house.	Dombar Kari Yellappa's house.	Yard ...	Dombar Mutha's house.
24	Dombar Yellappa, son of Yelloji .. Khaneshumari No. 2248.	... ..	14	9	14	Vacant site		Road ..	Yellappa's own lane and vacant land	Lakshmayya's and Huchappa's vacant lands.	Dombar Yelloji's house.
25	Dombar Yellappa Khaneshumari No. 2242.	... ...	40	8	$35\frac{5}{9}$	Do	..	Dombar Yelloji's vacant site.	Dombar Gudappa's house.	Dombar Huchappa's and Puttu Huchappa house.	Dombar Yellappa's house.
26	Dombar Kare Yellappa Khaneshumari No. 2245.	... .	18	15	30	Tiled roof	..	Dombar Hutcha's and Puttu Hutchia's house.	Yard ...	Dombar Venkataramana's house.	Dombar Mathi Venkataramana's house.
27	Dombar Venkataramana Khaneshumari No. 2249.	... ...	20	7	$15\frac{5}{9}$	Tiled roof	..	Dombar Putta Hutchayya's yard.	Yard ...	Dombar Yelloji's house	Dombar Kariyallappa's house.
28	Venkatagiriyappa's son Timmayya Khaneshumari No. 2253.	... ...	8	6	$5\frac{1}{3}$	Mud roof	...	Road ...	Government lane ..	Venkatagiriappa's tiled house.	Dombar Siddappa's tiled house.
	Do		12	6	8	Vacant site	...				
29	Dombar Sidda, son of Sidda Khaneshumari No. 2249.	... ...	17	12	$22\frac{2}{3}$	Tiled roof	..	Yard ..	Do ..	Dombar Venkatagiri's mud house.	Dombar Venkataramana's tiled house.
30	Dombar Venkataramana Khaneshumari No. 2249.	... .	17	4	$7\frac{5}{9}$	Tiled roof	...	Road ..	Government lane ...	Venkataramana's own house.	Dombar Siddappa's house.
31	Abdul Rahiman Khan, son of Rahimankhan Saheb Khaneshumari No. 889.	...	61	20	$135\frac{5}{9}$	Vacant site	...	Government road ...	Yethirajulu Naidu's land.	School-Master Chennabasavaya's house.	Own house.
32	Yethirajalu Naidu's land taken up to Municipality Khaneshumari No. 893.	...	66	26	$190\frac{2}{3}$	Do	..	Abdul Rahiman Sabi's vacant site.	Kithisani's house ..	Road ..	Venkatiengar's back-yard.
33	Kithisany Khaneshumari No. 251[illegible].	... ...	28	11	$34\frac{2}{9}$	Tiled roof	...	Yethirajalu Naidu's vacant land.	Government lane ..	Lane	Kithisani's own house..
	Do	... ...	7	11	$8\frac{5}{9}$	Vacant site	...				
34	Pujari Nanjundayya Khaneshumari No. 59.	... ...	34	15	$56\frac{2}{3}$	Do	..	Road ..	Nanjundayya's back-yard.	Gurusiddayya's house ..	Marigamma's house.
35	Pujari Nanjundappa Khaneshumari No. 902-903.	... .	28	15	$46\frac{2}{3}$	Do	...	Nanjundappa's own vacant land.	Kodibasavannana Pujari's backyard.	Gurusiddappa's back-yard.	Nanjundappa's back-yard.
36	Pujari Chennanallayya	... ...	30	16	$53\frac{1}{3}$	Do	..	Pujari Nanjundappa's back-yard.	Road ...	Chennanallayya's own back-yard.	Annayyappa's house back-yard.
37	Sakkarappa, Munsiff's Court Peon. Khaneshumari No. 916.	... ..	17	11	$20\frac{7}{9}$	Tiled roof	...	Road ...	Narasi's house --	Siddappa's house ...	Lane.
	Do	... ...	6	11	$7\frac{1}{3}$	Vacant site	...				
38	Narasi Khaneshumari No. 919 part	... ...	9	12	12	Tiled roof	...	Sakkarappa's house ...	Meerabi's back-yard ...	Lane ...	Road.
	Do	... ...	9	12	12	Vacant site	...				
39	Meerabi Khaneshumari No. 918.	... ...	14	20	$31\frac{1}{9}$	Vacant site	..	Narasi's house ...	Road ..	Yethirajayya's vacant land.	Meerabi's own house.
	Do	... .	13	11	$15\frac{5}{9}$						
40	Yethirajayya ...	... ...	9	8	8	Tiled roof	...	Road ...	Road ...	Yethirajayya's vacant land.	Barbar Venkataramana's house.
	Do Khaneshumari No. 924.		20	12	$26\frac{2}{3}$	Mud roof	...				
	Do	... ...	13	9	13	Vacant site	...				
41	Valagada Venkataramana Khaneshumari No. 925.	... .	24	7	$18\frac{2}{3}$	Mud and tiled roof..		Lane ...	Road ...	Yethirajayya's house ...	Venkatramana's own house.
42	Haruvina Ranganna Khaneshumari No. 920.	... .	8	24	$21\frac{1}{3}$	Vacant site ..		Road ...	Ranganna's own house.	Road ...	Road.

No. R. 3734, dated 26th March **1903.**

Under Section 6 of the Land Acquisition Regulation No. VII of 1894, it is hereby declared that the undermentioned lands in the Jodi Holali village in the Kolar Taluk of the Kolar District are required for a public purpose in connection with the Water-supply project of the Kolar Gold Fields; and the Deputy Commissioner, Kolar District, is authorized, under Section 7 of the aforesaid Regulation, to take order for the acquisition of the lands in question.

District.	Taluk.	Village.	Name of holder.	Vrithis.	Description of land required.	Area.	Assessment.	Boundaries. East.	West.	South	North.
						A. g.	Rs. a.				
Kolar.	Kolar.	Holali.	1. Subbabhatta	751-1024				Kelholali and Jodi Putteri, (Mulbagal Taluk.)		Jodi Hollamballi.	Shapur and Cheeyandahalli, (Mulbagal Taluk.)	Doddiganhalli, Bellamballi and Huthur, (Mulbagal Tk.)
			2. Butchalingambhatta	3 537-256								
			3. Aivara Lingambhatta	3 531-256								
			4. Seetharambhatta	3 731-256								
			5. Surasastri	245-384								
			6. Gurumurthibhatta	245-384								
			7. Ramasastri	245-384								
			8. Srikantabhatta	1-8								
			9. Kolar Papiah	1								
			10. Gopalbhatta	1 175-128								
			11. Venkatrambhatta of Thippasandra, Madanpalli Taluk.	1 11-64	Wet ..	198 37	1,275 4					
			12. Nanjundabhatta, residing in Kogur Agrahara, Sarjapur Taluk, Bangalore District.	26-24	Garden ..	104 38	427 0					
			13. Venkatasubbabhatta, residing in Satagur, Gudiatham Taluk.	25-64								
			14. Munibhatta, residing in Ankere in Kangondi Zamindary.	25-64		303 35	1,702 4					
			15. Kolar Subbabhatta	...								
			16. Holali Agrahara Ramabhatta	2 253-256								
			17. Vengambhatta	3-8								
			18. Munibhatta	3-8								
			19. Nanjundabhatta	3 25-128								
			20. Srikantabhatta	3 25-128								
			21. Ramashrowti	2 65-128								
			22. Srikantashrowti	2 65-128								

	23. Ramabhatta	1	245-256							
	24. Venkateshabhatta	1	245-256							
	25. Narasavathani of Chintamani	2	59-128							
	26. Narasimbhatta of Mudenur Agrahara, Mulbagal Taluk.	1	11-52							
	27. Shapur Venkatarambhatta of Holali Agrahara ...		1-2							
	28. Venkatasubbavadhani of Mudenur Agrahara, Mulbagal Taluk.	1	97-128							
	29. Chendrasekharavadhani, Yalandur, Mulbagal Taluk.	1	253-512							
	30. Nanjundavadhani of Debur, Nanjangud Taluk...	1	253-512							
	31. Lakshmi Narasimbhatta of Soregowdankote, Bowringpet Taluk.		93-128							
	32. Viswanatha Sastri of Holali Agrahara ..	4	1-2							
	33. Chintamani Venkatasami		307-512							
	34. Shapur Venkatraya		397-1024							
	35. Kolar Muniappa		397-1024							
	36. Kolle Narasimbhatta, residing in Madamathánhalli.		239-256							
	37. Seesandra Subbiah		239-256							
	38. Narasimbhatta, residing in Gudepalli, Mulbagal Taluk.		287-256	Wet ...	198	37	1,275	4	Keelholali and Jodi Putteri. (Mulbagal Taluk.)	Jodi Hollambalii.
	39. Shamabhatta		287-512	Garden .	104	38	427	0		
	40. Srinivasapur Shamajois...		3-16							
	41. Yelavara Lakiya	1	47-256							
	42. Viswambhatta of Mudenur Agrahara, Mulbagal Taluk.		123-128							
	43. Alur Patnam Ramachendrabhatta, residing in Punganur.	1			303	35	1,702	4		
	44. Visvanatha Sastri		255-1024							
	45. Rangabhatta		255-1024							
	46. Siddambhatta		255-1024							
	Bowringpet Taluk.									
	1. Thimmabhatta									
	2. Ramabhatta and									
	3. Krishnambhatta, residing in Venkatagirikote, Palmaneri Taluk (undivided).									
	The managers of Someswaraswami, Bheemeswaraswami and Patalamma temples.									
	The servicedar for the time being the office-holder only									

Kolar. Holali. Shapur and Cheeyandahalli (Mulbagal Taluk.) Doddiganhalli, Bellamballi and Huthur. (Mulbagal Taluk.)

No. R. 3753, *dated 27th March* 1903.

Under Section 6 of the Land Acquisition Regulation, No. VII of 1894, it is hereby declared that the lands described hereunder are required for a public purpose, new village site for Bethamangala in connection with the Water-supply Scheme of Kolar Gold Fields in the Bowringpet Taluk, and the Deputy Commissioner, ar District, is authorised, under Section 7 of the aforesaid Regulation, to take order for the acquisition of the lands in question.

Name of village.	Name of khatedar.	Survey No.		Extent.	Assessment	Land to be acquired.		Boundaries.				Remarks.
		No.	Description.			Acres.	Assessment	East.	West.	North.	South.	
				A. g.	Rs. a. p.	A. g.	Rs. a. p.					
	Toti Bigchiga Papa ...	547	Dry	2 36	4 8 0	2 36	4 8 0	545	548	Kolar road	546	Service Inam.
	Gangamma Devaru ...	546	Do	1 37	3 0 0	1 37	3 0 0	545	549	547	544	
	Venkatarayappa, purchaser Venkatarama.	549	Do	3 6	5 0	3 8	5 0 0	544	551	549	550	Bhat Inam.
	Neerganti Venkatarama ..	550	Do	1 19	2 4 0	1 19	2 4 0	544	551	549	542	
	Subbaraju *bin* Akkalraju ..	1 550	Do	2 35	4 4 0	1 19	2 4 0	544	551	549	542	
	Murtigana Venkatarama ...	2 544	Do	2 38	4 12 0	2 38	4 12 0	540	550	546	543	Government.
	Dandi Lakshmi	1 544	Do	1 23	2 4 0	1 23	2 4 0	540	550	546	543	
	Taylur Rama	2 548	Do	2 37	4 8 0	2 37	4 8 0	547	553	Road	551	
	Total ..	..	..	19 33	...	18 17	28 8 0					

No. R. 3842, *dated 7th April* 1903.

Mr. V. Rangachar, Extra Assistant Commissioner, who was under orders to go back to the Mysore District after he was relieved of his duties in the Dewan's Office on the 3rd March 1903, was recalled within joining time and temporarily attached to the Dewan's Office from the 11th to the 24th March 1903 (both days inclusive).

No. R. 3846, *dated 7th April* 1903.

Under Article 203 (*b*) of the Mysore Service Regulations, Mr. V. Rangachari, Extra Assistant Commissioner, ysore District, temporarily attached to the Dewan's Office, is granted privilege leave of absence for one month, with effect from the 26th of March 1903.

By Order,
H. V. NANJUNDAYYA,
Secy. to Govt., Gen. & Rev. Depts.

FOREST.

No. 603—5983, *dated* 31*st March* 1903.

The Government of His Highness the Maharaja of Mysore are pleased to declare, under the provisions of Section 35 of the Mysore Forest Regulation, that the land the limits of which are described in the schedule annexed hereto shall be declared *Reserved land* for the purposes of the General Rules for the management of District Forests, published under Government Notification No. 245—1300, dated 2nd October 1901 :—

SCHEDULE.

District.	Taluk.	Approximate area.	Name of block.	Situation and boundaries.
Tumkur.	Chiknayakanhalli,	3 square miles, 42 acres and 36 guntas.	Baragihalli.	*Situation.*—A strip of district jungle situated in the Hundanakere hobli, Chiknayakanhalli Taluk. *Boundaries.* *North.*—Starting from the south-west corner of Survey No. 5 of Salapur village, the line runs along the south side of the same survey number, up to the point where it meets Nos. 68 and 69 of Baragihalli; then the west and south sides of Survey No. 69, the south-west side of Survey No. 70, the west side of Survey No. 66, the south side of Survey No. 65, the south-west side of Survey No. 50, the south sides of Survey Nos. 49, 29 and 30 to the south-east corner of the last named survey number, then the west side of Survey No. 26, the west, south and east sides of Survey No. 27, the east and north-east sides of Survey No. 26, the south sides of Survey Nos. 22 and 21 of the same village up to the point where it meets Survey No. 2 of Bhuvanakatte; then the south sides of Survey Nos. 2 and 3 of Bhuvanakatte to the south-east corner of the last named number. *East.*—Then the west and south sides of Survey No. 18 of Hadavadakatte up to the point where it meets Survey Nos. 15 and 16 of the same village; then the west and south sides of the last named number to the point where it meets Survey No. 115 of Adaragallu; then the west sides of Survey Nos. 115, 114 and 113, south-west side of the last named number again the west and south-west sides of Survey No. 108, then the west side of Survey No. 102 of the same village up to its south-west corner. *South.*—Then the north side of Survey No. 106 of Adaragallu, the north-east and north sides of Survey No. 53 of Honnasettihalli up to its north-west corner; then through Survey No. 22 of the same village up to the south-west corner of Survey No. 28 of Baragihalli; then follows for some distance the north side of Survey No. 22 of Honnasettihalli; then turns south and runs through Survey No. 22 of Honnasettihalli along the foot of a hill until it meets the north-west corner of Survey No. 18 of the same village; then the west side of the same Survey No. 18; then the north sides of Survey Nos. 43, 42 and 38 of Sajjanahalli up to the north-west corner of the last named survey number. *West.*—Then the

No. 609—6108, dated 3rd April 1903.

The Government of His Highness the Maharaja of Mysore are pleased to notify the following revised boundaries of the *Manchaldore State Forest* in the Gubbi Taluk of the Tumkur District in supersession of those described in Government Notification No. 1604 of the 7th August 1897, referred to in Notification No. 423—Ft. F. 15-900, dated the 7th January 1901.

Name of forest	Situated in	Area	Boundaries
Manchaldore State Forest.	Gubbi Taluk.	15 square miles, 543 acres and 28 guntas.	*North.*—Starting from the south-west corner of Survey No. 11 of Sivarampura, the line runs for about a mile along the south sides of Survey Nos. 11, 10 and 9 of the same village and 69 of Haralkatte to the south-east corner of the last named survey number ; then for about 2 furlongs along the east side of Survey No. 69 of Haralkatte to its north-east corner ; then for about one furlong along the north side of the same survey number to the south-east corner of Survey No. 8 of Sivarampura; then for about ½ a mile along the south-east side of the same Survey No. 8 to its north-east corner ; then for about a furlong along the south side of Survey No. 70 of Karemadenahalli to its south-east corner ; then for about ¾ mile along the west side of Survey Nos. 70 72, 73 and 74 of Haralkatte to the south-west corner of the last named survey number ; then for about a furlong along the south side of Survey No. 74 of the same village to its south-east corner ; then for about ¾ mile along the east sides of Survey Nos. 74, 73, 72, and 70 of Haralkatte to the north-east corner of the last named survey number ; then for about a furlong along the south and east sides of Survey No. 71 of Haralkatte to its north-east corner ; then for about 7 furlongs along the south sides of Survey No. 64 of Karemadenahalli and 42 of Maragondanahalli to the point where it meets the north-west corner of Survey No. 49 of Kalinganahalli. *East.*—Thence for about 2 furlongs along the west side of Survey No. 49 of Kalinganahalli to its south-west corner; then for about ½ a furlong along its south side ; then for about 2 furlongs through Survey No. 50 of the same village along a halla to the southern boundary of the same number ; then for about 2 furlongs along the south side of Survey No. 50 to its south-east corner ; then for about 2 furlongs along the west sides of Survey Nos. 7 and 6 of Kalinganahalli to the south-west corner of the last named survey number ; then for about a chain along the south side of Survey No. 6 and for about 1½ furlongs along the west sides of Survey Nos. 4 and 54 of Kalinganahalli to the south-west corner of the last named survey number ; then for about a furlong along the west side of Survey No. 40 of Kalinganahalli to its south-west for about 1½ furlongs ; then for about 1 furlong along the west and south sides of Survey No. 37 to the north-west corner of Survey No. 35 of the same village ; then for about 2 furlongs along the west side of the same Survey No. 35 to its south-west corner ; then for about 2 furlongs along the north and west sides of Survey No. 33 to its south-west corner ; then for about a furlong along the south side of the same survey number ; then for about 5 furlongs through Survey No. 44 of Kalinganahalli till it meets the north side of Survey No. 34 of Kuntaramanahalli ; then for about 5 furlongs along

Name of forest	Situated in	Area	Boundaries
Manchaldore State Forest.	Gubbi Taluk.	15 square miles 543 acres and 28 guntas.	the north-west and west sides of Survey No. 34 of Kuntaramanahalli and west side of No. 25 of Mutchirnahalli to the south-west corner of the last named survey number ; then for about 3 furlongs along the west side of Survey No. 23 of Mutchirnahalli to its north-west corner ; then for about 5 furlongs along the west sides of Survey Nos. 22, 21 and 18 of Mutchirnahalli to the south-west corner of the last named survey number ; then for about 2 miles through Survey Nos. 80 and 79 of Manchaldore till it meets the western boundary of Survey No. 78 of the same village ; then for about 2 furlongs along the west side of the same survey number to its south-west corner where it meets the boundary of Survey No. 19 of Geddalahalli ; then for about 2½ miles along the west sides of Survey Nos. 19 and 14 of Geddalahalli, Nos. 107, 83, 102 and 101 of Huvinakatte to the south-west corner of the last named survey number ; then for about ½ a mile along the south side of Survey No. 101 of the same village up to a point about ½ a furlong from the north-west of Survey No. 15 of Kempanahalli, then for about a mile through Survey No. 16 of Kempanahalli to the point where the bhands of Basalikatte Matta and Oonaganala meet. *South.*—Thence for about 1¾ miles through Survey Nos. 16, 15, 19 and 18 of Oonaganala to a point on the west side of the last named survey number about 3 furlongs from its south-west corner. *West.*—Thence for about 2 miles along the east and north-east sides of Survey No. 4 of Marihallada Amrut Mahal kaval to the south-east corner of Survey No. 13 of Naikankere ; then for about 2 furlongs along the east side of Survey No. 13 of Naikankere to its north-east corner ; then for about a mile along the south sides of Survey Nos. 11 and 10 of Naikankere to the south-east corner of the last named survey number ; then for about 2 miles and 2 furlongs along the east sides of Survey Nos. 10 and 9 of the same village to the north-east corner of the last named survey number ; then for about 1¼ miles along the north side of Survey No. 9 of the same village to a point about ½ a furlong from its north-west corner ; then for about 2½ miles through Survey Nos. 36, 37 and 38 of Kurihalli to a point on the north side of the last named number about a furlong from its north-west corner ; then for about 2 miles through Survey Nos. 14 and 13 of Haralkatte to the south-west corner of Survey No. 13 of Sivarampura, then for about 6 furlongs along the east side of Survey No. 13 of Sivarampura to the starting point. *Remarks.* The following lands have been excluded from reservation and left as an enclosure within the State Forest :—Survey Nos. 75, 76, 77, 78, 79, 80, 84, 83, 66 and 64 of Haralakatte village. A small line 10 feet in width is cut all round the enclosure leaving a margin of 50 yards of forest between the enclosure and the line. The area of this enclosure is 131 acres and 28 guntas.

By Order,

M. MUTHANNAH,

Offg. Secy. to Govt., Forest Dept.

PUBLIC WORKS.

No. 369—1871, *dated 1st April* 1903.

The following promotions and reversion are ordered in the Upper Subordinates establishment of the Mysore Public Works Department, Local, with effect from the dates specified :—

Division.	Names.	Present class.	Class to which promoted.	Nature of promotion.	With effect from.	Remarks.
French Rocks	S. Krishna Iyer ...	Supervisor, 2nd Class ...	Supervisor, 1st Class.	Permanent...	11-11-02	*Vice* Mr. S.C. Lee, retired on pension.
Do	A. Nallanayagam Mudaliar.	Do 3rd Class ...	Do 2nd Class.	Do ...	Do	
Bangalore ...	Mr. F. Burr ...	Overseer, 1st Class ...	Do 3rd Class.	Do ...	Do	
Shimoga ...	C. Ramakrishniah ..	Do 2nd Class, permanent, and 1st Class, temporary rank.	Overseer, 1st Class.	Do ...	Do	
Mysore ..	V. Krishnaswamy Iyer	Overseer, 2nd Class ...	Do ...	Do ...	1-12-02	*Vice* Mr. Barretto, reduced to Overseer, 2nd Class.
Tumkur ...	B. Ragunathaiengar ...	Do ...	Do ...	Do ...	21-1-03	*Vice* K. Narain Rao, retired on pension.
Chitaldrug.	S. T. Venkatapathier ...	Do ...	Do ...	Do ...	8-2-03	*Vice* V. A. Thiruvengada Mudaliar, deceased.
Kolar ...	M. Krishna Rao ...	Overseer, 3rd Class, permanent, and 2nd Class temporary rank.	Overseer, 2nd Class.	Do ...	11-11-02	
Bangalore ...	Mr. J. W. Hay Ellis ...	Overseer, 3rd Class ...	Do ...	Do ...	21-1-03	
C. P. S ...	T. Lakshman Rao ...	Sub-Overseer, 1st Class, permanent, and Overseer, 2nd Class, temporary rank.	Do ...	Do ...	8-2-03	
Shimoga ..	D. Govinda Rao ...	Do ...	Do ..	Do ...	1-3-03	To fill a vacancy.
Hassan ..	H. S. Venkatachariar .	Overseer, 3rd Class, temporary.	Overseer, 3rd Class.	Do ...	11-11-02	
Chitaldrug.	P. C. Narainswamy Naidu.	Sub-Overseer, 1st Class, permanent, and Overseer, 3rd Class, temporary rank.	Sub-Overseer, 1st Class.	Do ...	2. 1-03	Reversion.

No. 376—1930, *dated 3rd April* 1903.

Mr. N. Anandalwar, B.A., A.C.E., has been appointed as *temporary* Sub-Assistant Engineer, 3rd Class, on Rs. 80 per mensem, with effect from the date of his reporting himself for duty and posted to the Mysore Palace Division.

Notification No. 383—1952, *dated 4th April* 1903.

Extract from the Gazette of India, dated 28th March 1903.

PUBLIC WORKS DEPARTMENT—RAILWAYS.

Notification, dated Calcutta the 24th March 1903.

No. 119.—The Governor General in Council is pleased to order the following promotions of Chief and Superintending Engineers attached to State Railways, with effect from the dates specified :—

Name.	From	To	Nature of promotion.	With effect from
* McHutchin, W.	* Superintending Engineer, 3rd Class, *temporary rank, supernumerary.*	* Superintending Engineer, 2nd Class, *supernumerary.*	* Temporary ...	* 3rd January 1903.
* Do ...	* Superintending Engineer, 2nd Class, *temporary rank, supernumerary.*	* Superintending Engineer, 2nd Class, *supernumerary.*	* *Sub pro tem* ...	* 31st January 1903.

(Sd.) A. BRERETON,
Secy. Govt. of India, P. W. D.

By Order,
W. MCHUTCHIN,
Secy. to Govt., P. W. Dept.

MILITARY.

Notification No. 2195, *dated 26th March* 1903.

The Government of His Highness the Maharaja are pleased to sanction the following addition to the rules regarding the loan of Government ponies referred to in Government Order No. 1812-50—F. 44 of 1899-1900, dated Bangalore, 3rd April 1900 :—

"Rule VII. If any officer of the Mysore Government wishes to purchase outright any pony lent under these rules, he can do so with the permission of the Officer Commanding the Transport Train at a fixed price of Rs. 400 to be recovered in two instalments from monthly pay.

Others, not officers, may with special permission, obtain Transport ponies at this price, the ponies being put up to auction at Rs. 400.

The Officer Commanding the Corps is not empowered to sell any animals after the Corps is warned for service."

By Order,

R. G. JONES, LT.-COL., *Military Assistant.*

The Mysore Gazette.

Vol. XXXVIII.] Published by Authority. [No. 15.

BANGALORE, THURSDAY, APRIL 16, 1903.

CONTENTS.

PART I.—Notifications by the Government of Mysore.

PART II.—Notifications by the Government of India; Resident in Mysore; Chief Judge; Survey and Inam Superintendent; Comptroller; Chief Engineer; Mysore State Railway; Amrut Mahal Department; Inspector General of Registration; Senior Surgeon; District and Sessions Judges; Sub-Judges; Deputy Commissioners of Districts; Forest Officers; Presidents, Bangalore and Mysore City Municipalities; Season Reports; Mortuary and Meteorological Statements; Postal Notices; Civil and Military Station Notifications, &c.

PART III.—Legislative Measures and Rules thereunder.

PART IV.—Official Papers.

☞ Separate paging is given to the Parts in order that they may be filed as distinct compilations.

PART I.

NOTIFICATIONS BY THE GOVERNMENT OF MYSORE.

GENERAL AND REVENUE.

No. 14484—*L. B. (P.)* 697, *dated* 31*st March* 1903.

In exercise of the powers vested in them under Section 2, Sub-Section 1, of the Epidemic Diseases Regulation, II of 1897, the Government of His Highness the Maharaja of Mysore are pleased to prohibit the attendance of persons from infected areas at the undermentioned jatras:—

Name of jatra.	Where held.	Taluk.	Date. From	Date. To
	Kolar District.			
Sri Venkataramanaswami car festival.	Alamgiri ..	Chintamani .	11-4-03	23-4-03
	Chitaldrug District.			
Kalleswaradevara jatra ...	Kalledevarapura .	Jagalur ..	15-4-03	18-4-03

No. 14486—*L. B. (P.)* 699, *dated* 31*st March* 1903.

It is hereby notified for general information that the town of Koppa in the Kadur District will be deemed to be an "infected area" for the purposes of the Regulations issued with Notification Nos. 9383—Mis. F. 21-96 and 9384—Mis. F. 21-96 dated the 10th F[illegible]

No. L. B. (P.) 716, dated 7th April 1903.

It is hereby notified for general information that attendance of persons from infected areas, at the fairs and festivals noted below, has been prohibited by the Madras Government :—

Name of jatra.	Place.	Taluk.	District.	Date		Authority.
				From	To	
Vasanta Utsavam festival	Tiruvannamalai .	.....	South Arcot.	23—4—03	9—5—03	First Assistant Resident's endorsement No. 379—P., dated the 3rd April 1903.
Sri Venkataramanaswami car festival	Berikai ..	Hosur ...	Salem ..	2—5—03	15—5—03	Do No. 383—P., dated the 3rd April 1903
Dharmaraja car festival...	Osahalli (known as Dharmaraja Kottapalli).	Do	Do	7—4—03	17—4—03	Do No. 381—P., dated the 3rd April 1903.

No. 14872—L. B. (P.) 723, dated 14th April 1903.

It is hereby notified for general information that attendance of persons from infected areas, at the fairs and festivals noted below, has been prohibited by the Madras Government :—

Name of jatra.	Place.	Taluk.	District.	Date—		Authority.
				From	To	
Venkataramanaswamy car festival.	Bagalur ...	Hosur ...	Salem ...	2-5-1903	14-5-1903	First Assistant Resident's endorsement No. 392—P., dated 7th April 1903.
Venugopalaswamy car festival.	Talli ...	Do ...	Do ...	4-5-1903	13-5-1903	Do No. 390—P., dated 7th April 1903.

No. J. 1593, dated 8th April 1903.

Under the provisions of Section 357 of the Code of Criminal Procedure, Mr. D. M. Narasinga Rao, B.A., B.L., First Class Magistrate and Extra Assistant Commissioner, Bangalore District, is directed to take down the evidence of witnesses in cases tried by him with his own hand in the English language.

No. 14887—L. F. 242-96, dated 15th April 1903.

Messrs. I. Rameswara Sastri and Mudlagiri Venkata Subba Chetty are appointed members of the Sringeri Municipal Board, *vice* Messrs. T. M. Ramaswamy Iyer, who forfeited his seat by his absence for more than three consecutive meetings, and Mudlagiri Virayya Chetty, deceased.

No. 14912—Mis. 2266, dated 15th April 1903.

During the absence of Mr. T. V. Kuppusamy Mudaliar, Assistant Surgeon, Kadur District, on privilege leave or until further orders, the following appointments and transfers of Medical Officers are ordered :—

1. Mr. C. A. Nanjappa, Assistant Surgeon, Hassan District, to be in Medical charge of the Kadur District as acting Civil Surgeon.

2. C. Appadurai Mudaliar, Sub-Assistant Surgeon, Victoria Hospital, to be in Medical charge of the Hassan District as acting Assistant Surgeon.

No. 14934—Ed. 393, dated 15th April 1903.

Under the terms of Government Notification No. 13156—Ed. 266, dated 10th February 1902, a revised Committee consisting of the undermentioned gentlemen is hereby appointed for the management of the Government Kannada Girls' School at Kolar :—

President.

Mr. F. E. C. Carr (Deputy Commissioner).

Members.

1. Mr. K. R. Sreenivasaiengar, M.A., (Assistant Commissioner and Vice-President of the Municipality).
2. „ B. S. Krishnaswami Iyengar, B.A., B.L., (Munsiff).
3. „ S. Malhari Rao, B.A., (Head Master, High School).
4. „ Y. V. Krishna Murti, B.A., (Assistant Superintendent of Police).
5. „ B. Subba Rao, B.A., B.C.E., (Executive Engineer).
6. „ S. Ranganna, L.M. & S., (District Surgeon).
7. „ C. B. Gopal Rao (Pleader).
8. Boggam Muniswamy Narayana Setti.

No. 14129—*L. F.* 80-02, *dated* 23*rd March* 1903.

Under Section 6 of the Land Acquisition Regulation, it is hereby declared that the undermentioned house and vacant sites are required for a public purpose, *i. e.*, for opening out a road in Kikkeri and opening out a line in continuation of the one to the north of Khazana Venkataiyengar's house, and Mr. M. S. Narayan Rao, Deputy Commissioner and President of the Municipalities, Tumkur District, is hereby authorized to take order for the acquisition of the same, under clause 7 of Land Acquisition Regulation of 1894 :—

Number.	Name of owner of the house or site.	East to West.	North to South.	Extent in square yards.	Kind of house or site.	Boundaries. East.	West.	North.	South.
		Ft.	Ft.						
1	Chikka Hanumiah Survey No. 305.	141	24	376	Vacant site	New road	Honnurayya's vacant land and Dodda Lakshmayya's vacant land.	Tigalar Chikka Hanumayya's garden.	Chikka Hanumayya's garden.
2	Dodda Lakshmayya Nivesana No. 135, 136.	50	8	44⅔	Do	Chikka Hanumayya's vacant land.	Lakshminarasimmayya's vacant land.	Honnurayya's vacant land.	Dasappa's and his own vacant lands.
3	Lakshminarasiah Khaneshumari No. 1866.	22	8	19⅝	Do	Tigalar Dasappa's vacant land.	Public drain	Narasanna's house	Lakshminarasayya's own house.
	Do	12	8	10⅔	Tiled roof				
4	Chikka Narasiah Khaneshumari Nos. 1868, 1869, 1870.	26	12	34⅔	Do	Honnurayya's vacant land.	Public drain	Narasimmayya's lane	Public lane.
5	Honnurayya	50	10½	58⅓	Vacant site	Chikka Hanumayya's vacant land.	Narasimmayya's house.	Honnurayya's Devaramane.	Tigalar Dodda Lakshmayya's and Dasappa's vacant land.
	Do Khaneshumari No. 1871.	50	4	22⅔	Mud roof				
6	Narasimhayya	27	7½	22½	Vacant site	Public road	Venkatamma's house.	Road	Narasimhayya's own house.
	Do Khaneshumari No. 2114.	27	15	45	Mud and tiled roof.				
7	Venkatamma	12	4½	6	Vacant site	Narasimhayya's house and backyard.	Hussen Saheb's house.	Road	Venkatamma's own house.
	Do Khaneshumari No. 2115.	45	4½	22½	Mud and tiled roof				
3	Hosahallappa	15	21	35	Tiled roof	Public road	Chikka Hanumayya's vacant land.	Hosahallappa's own house.	Public road.
	Do	43	11	52⅝	Vacant site				
	Do Khaneshumari No. 2113.	15	21	35	Vacant site				
9	Chikka Hanumiah Khaneshumari No. 2109.	46	10	51⅓	Vacant site	Hosahallappa's house.	Ganganna's house	Chikka Hanumayya's vacant land.	Road.

Statement showing the house and vacant sites required for a public purpose, &c.—*contd.*

Number.	Name of owner of the house or site.	East to West.	North to South.	Extent in square yards	Kind of house or site.	Boundaries.			
						East.	West.	North.	South.
		Ft.	Ft.						
10	Ganganna, (weaver)	45	8	40	Tiled roof ...	Chikka Hanumayya's vacant land.	Road ...	Ganganna's own house.	Road.
	Do Khaneshumari No. 2182.	14	8	$12\frac{4}{9}$	Vacant site ...				
11	Hassan Sabi, (weaver) ... ... Khaneshumari No. 2081.	24	5	$13\frac{1}{3}$	Tiled roof ...	Satani Venkatamma's vacant land.	Channayya's house & backyard.	Road ...	Hassan Sabi's own house.
		6	5	$3\frac{1}{3}$	Vacant site ...				
12	Sanjeevayya, (weaver) ... ... Khaneshumari No. 2080.	36	5	20	Vacant site ...	Hassan Sabi's house ...	Road ...	Road ...	Sanjivayya's own house.
13	Siddalingayya's son Neelakantappa ... ... Khaneshumari No. 2061.	40	7	$31\frac{1}{9}$	Tiled roof ...	Road ...	Nilakantappa's own house.	Road ...	Nilakantappa's own house.
14	Do. ... . Khaneshumari No. 2063.	26	7	$20\frac{2}{9}$	Do ...	Public lane ...	Road ...	Road ...	Do.
15	Surayya, (weaver) ... ... Khaneshumari No. 2059.	14	7	$10\frac{8}{9}$	Tiled roof ...	Road ...	Sanjivayya's house and backyard.	Surayya's own house ...	Road.
16	Sanjivayya, son of Settalayya ... . Khaneshumari No. 2060.	18	$7\frac{1}{2}$	$10\frac{5}{6}$	Tiled roof ...	Surayya's house ..	Timmanna's house ...	Sanjivayya's own house.	Road.
	Do	16	$7\frac{1}{9}$	$13\frac{1}{9}$	Vacant site ...				
17	Timmayya, son of Chennayya ... ... Khaneshumari No. 2030.	35	9	35	Tiled roof ...	Sanjivayya's house ...	Road ...	Timmayya's own house.	Road.
		4	9	4	Vacant site ...				
18	Chennamma, daughter of Thimmasetti ... ... Khaneshumari No. 2027.	30	3	10	Tiled roof ...	Road ...	Kumbar Lakkappa's vacant site.	Public drain ...	Channamma's own house.
	Do	8	3	$2\frac{8}{9}$	Vacant site ..				
19	Omar Sabi, late Dalayat	35	17	$66\frac{1}{9}$	Double roof ...	Road ...	Dombar Lakshmayya's house and lane.	Mohabuth Khan's house.	Hassan Sab's house.
	Do ... ... Khaneshumari No. 2000.	17	9	17	Tiled roof ...				
		23	4	$10\frac{2}{9}$	Vacant site ...				
20	Channappa, son of Settalayya ... . Khaneshumari No. 1099.	42	7	$32\frac{2}{3}$	Vacant site ..	Omar Sabi's house ...	Lakshmayya's house ...	Channappa's own house.	Omar Sab's house.
21	Hassan Sabi, son of Nabi Sabi ... ... Khaneshumari No 2015	24	$7\frac{1}{2}$	20	Tiled roof ..	Omar Sabi's house ..	Yelloji's house ...	Omar Sab's vacant land.	Hassan Sabi's own house.
	Do	14	$7\frac{1}{2}$	$11\frac{2}{3}$	Vacant site ...				
22	Dombar Lakshmayya, and his son Huchayya .. Khaneshumari No. 2238.	5	10	$16\frac{2}{9}$	Tiled roof ..	Omar Sabi's & Mahabuth Khan's vacant sites.	Putta Huchayya's house.	Gare Subba's vacant land.	Patnool Hassan Sabi's house, and Dombar Yelloji's vacant land.
	Do	22	13	$31\frac{1}{9}$	Do ...				
	Do	24	14	$37\frac{1}{3}$	Vacant site ...				

23	Dombar Huchayya, son of Putta Hutchayya Khaneshumari No. 2238.	...	17	13	$24\frac{5}{9}$	Tiled roof	...	Dombar Lakshmayya and Huchayais own house.	Dombar Kari Yellappa's house.	Yard ...	Dombar Matha's house.
24	Dombar Yellappa, son of Yelloji .. Khaneshumari No. 2248.	... ...	14	9	14	Vacant site	...	Road ..	Yellappa's own lane and vacant land.	Lakshmayya's and Huchappa's vacant lands.	Dombar Yelloji's house.
25	Dombar Yellappa Khaneshumari No. 2242.	... ...	40	8	$35\frac{5}{9}$	Do	...	Dombar Yelloji's vacant site.	Dombar Gudappa's house.	Dombar Huchappa's and Puttu Huchappa's house.	Dombar Yellappa's house.
26	Dombar Kare Yellappa Khaneshumari No. 2245.	... ...	18	15	30	Tiled roof	..	Dombar Hutcha's and Puttu Hutchia's house.	Yard ...	Dombar Venkataramana's house.	Dombar Mathi Venkataramana's house.
27	Dombar Venkataramana Khaneshumari No. 2249.	... ...	20	7	$15\frac{5}{9}$	Tiled roof	...	Dombar Putta Hutchayya's yard.	Yard ...	Dombar Yelloji's house	Dombar Kariyallappa's house.
28	Venkatagiriyappa's son Timmayya Khaneshumari No. 2253.	... ...	8	6	$5\frac{1}{5}$	Mud roof	...	Road ...	Government lane ..	Venkatagiriappa's tiled house.	Dombar Siddappa's tiled house.
	Do		12	6	8	Vacant site	...				
29	Dombar Sidda, son of Sidda Khaneshumari No. 2249.	... ...	17	12	$22\frac{2}{3}$	Tiled roof	...	Yard ..	Do .	Dombar Venkatagiri's mud house.	Dombar Venkataramana's tiled house.
30	Dombar Venkataramana Khaneshumari No. 2249.	... .	17	4	$7\frac{1}{9}$	Tiled roof	...	Road ..	Government lane ...	Venkataramana's own house.	Dombar Siddappa's house.
31	Abdul Rahiman Khan, son of Rahimankhan Saheb Khaneshumari No. 889.	...	61	20	$135\frac{5}{9}$	Vacant site	...	Government road ...	Yethirajulu Naidu's land.	School-master Chennabasavaya's house.	Own house.
32	Yethirajalu Naidu's land taken up to Municipality Khaneshumari No. 893.	...	66	26	$190\frac{2}{3}$	Do	..	Abdul Rahiman Sabi's vacant site.	Kithisani's house ..	Road ..	Venkatiengar's back-yard.
33	Kithisany Khaneshumari No. 251?.	... ...	28	11	$34\frac{2}{9}$	Tiled roof	...	Yethirajalu Naidu's vacant land.	Government lane ..	Lane	Kithisani's own house..
	Do	... ...	7	11	$8\frac{5}{9}$	Vacant site	...				
34	Pujari Nanjundayya Khaneshumari No. 59.	... ...	34	15	$56\frac{2}{3}$	Do	..	Road ..	Nanjundayya's back-yard.	Gurusiddayya's house .	Marigamma's house.
35	Pujari Nanjundappa Khaneshumari No. 902-903.	... ...	28	15	$46\frac{2}{3}$	Do	...	Nanjundappa's own vacant land.	Kodibasavannana Pujari's backyard.	Gurusiddappa's back-yard.	Nanjundappa's back-yard.
36	Pujari Chonnamallayya	... ...	30	16	$53\frac{1}{3}$	Do	...	Pujari Nanjundappa's backyard.	Road ...	Chennamallayya's own backyard.	Annayyappa's house backyard.
37	Sakkarappa, Munsiff's Court Peon. Khaneshumari No. 916.	... ..	17	11	$20\frac{7}{9}$	Tiled roof	...	Road ...	Narasi's house ..	Siddappa's house ...	Lane.
	Do	... ...	6	11	$7\frac{1}{3}$	Vacant site	...				
38	Narasi Khaneshumari No. 919 part	... ...	9	12	12	Tiled roof	...	Sakkarappa's house ...	Meerabi's backyard ...	Lane ...	Road.
	Do	... ...	9	12	12	Vacant site	...				
39	Meerabi Khaneshumari No. 918.	... ...	14	20	$31\frac{1}{9}$	Vacant site	...	Narasi's house ...	Road ..	Yethirajayya's vacant land.	Meerabi's own house.
	Do	... .	13	11	$15\frac{8}{9}$						
40	Yethirajayya ...	... ...	9	8	8	Tiled roof	...	Road ...	Road ...	Yethirajayya's vacant land.	Barbar Venkataramana's house.
	Do Khaneshumari No. 924.		20	17	$26\frac{2}{3}$	Mud roof	...				
	Do	... ...	13	9	13	Vacant site	...				
41	Valagada Venkataramana Khaneshumari No. 925.	... ...	24	7	$18\frac{2}{3}$	Mud and tiled roof	..	Lane ...	Road ...	Yethirajayya's house ...	Venkatramana's own house.
42	Haruvina Ranganna Khaneshumari No. 920.	... ...	8	24	$21\frac{1}{3}$	Vacant site	..	Road ...	Ranganna's own house.	Road ...	Road.

No. 14826—*G. F.* 10-96, *dated* 13*th April* 1903.

1. It is hereby notified that in addition to the lands described in the schedule annexed to Notification No. 56, dated the 17th May 1881, as modified by Notifications Nos. 234 and 1195, dated the 14th September 1883 and the 22nd September 1888, respectively, and in addition also to the lands described in the schedule annexed to Notification No. 10424—Mis. 1454, dated 11th March 1896, His Highness the Maharaja of Mysore has assigned to the exclusive management of the British Government, the lands described in the subjoined schedule, and has renounced the exercise of all jurisdiction over the lands so assigned, with effect from this date.

Schedule.

(i) Dry lands measuring 26 acres and 11 guntas and situated in the kayamgutta village of Kacherakhalli and 2 acres and 26 guntas situated in the kayamgutta village of Lingarajpur of the Bangalore Taluk and marked on the ground by boundary stones at the angles marked Nos. $\frac{II}{1}$, $\frac{II}{2}$, $\frac{II}{3}$, $\frac{II}{4}$, $\frac{II}{5}$, $\frac{II}{6}$, $\frac{II}{7}$, $\frac{II}{8}$, $\frac{II}{9}$, $\frac{II}{10}$, $\frac{II}{11}$, $\frac{II}{12}$, $\frac{II}{13}$, $\frac{II}{14}$, $\frac{II}{15}$, $\frac{II}{16}$, $\frac{II}{17}$, $\frac{II}{18}$, $\frac{II}{19}$, $\frac{II}{20}$ and $\frac{II}{21}$.

(ii) The portion of the Tannery road with its margin from the point where the Station boundary now cuts it up to and inclusive of the Tannery road outpost as marked on the ground by the boundary stones Nos. $\frac{IV}{1}$, $\frac{IV}{2}$, $\frac{IV}{3}$, $\frac{IV}{4}$, $\frac{IV}{5}$, $\frac{IV}{6}$, $\frac{IV}{7}$ and $\frac{IV}{8}$.

(iii) The portion of St. John's Hill cross road with its margin on both sides from boundary stone No. VII up to and inclusive of the Hebbal road outpost as marked on the ground by the boundary stones Nos. $\frac{VII}{1}$, $\frac{VII}{2}$, $\frac{VII}{3}$, $\frac{VII}{4}$, $\frac{VII}{5}$ and $\frac{VII}{6}$.

(iv) The ground on which the Cubbon Park Police Station stands, including its compound as defined by the boundary stones erected on the site numbered $\frac{XIV}{1}$, $\frac{XIV}{2}$, $\frac{XIV}{3}$ and $\frac{XIV}{4}$.

2. The following shall be inserted after paragraph 3 of the schedule annexed to Notification No. 56, dated 17th May 1881:—

"IV. To the north of the boundary described in the above paragraph is an isolated piece of land attached to the Civil and Military Station for the purposes of a Hindu Burial Ground and a Municipal Filth Depôt, comprising an area of 28 acres and 37 guntas and bounded as follows:—

"From boundary stone $\frac{II}{1}$, which is situated on the west side of the road leading to Hennur and 102⅔ yards north-east by north of stone II along the side of the same road for about 187 yards in a direction north east by north to stone $\frac{II}{2}$; thence west, north-west about 61 yards to stone $\frac{II}{3}$, then north-east by north about 6 yards to stone $\frac{II}{4}$; west by north about 311 yards to stone $\frac{II}{5}$ on the bank of a small stream; thence north by east about 60 yards along the east bank of the stream to stone $\frac{II}{6}$, thence west 212 yards to stone $\frac{II}{7}$ and in the direction west by north 121 yards to stone $\frac{II}{8}$, thence north north-east 153 yards to stone $\frac{II}{9}$, west by north 49 yards to stone $\frac{II}{10}$, south, south-west 63 yards to stone $\frac{II}{11}$, south by west 100 yards to stone $\frac{II}{12}$, south by east 55 yards to stone $\frac{II}{13}$; thence in a slightly curved line south south-west 181 yards to stone $\frac{II}{14}$, south-east 70 yards to stone $\frac{II}{15}$, which is situated at a point 56⅔ yards north, north-east of boundary stone III, thence 46 yards east south-east to stone $\frac{II}{16}$, thence north north-east 119 yards to stone $\frac{II}{17}$, thence south-east by east 91 yards to stone $\frac{II}{18}$, 143 yards further to stone $\frac{II}{19}$, and east by south 150 yards to stone $\frac{II}{20}$, thence south 30 yards to stone $\frac{II}{21}$, and east south-east about 168 yards to stone $\frac{II}{1}$."

3. The number of para IV of the schedule annexed to Notification No. 56, dated 17th May 1881, shall be altered to V and that of para V of the said schedule to para VI amended so as to read as follows:—

"VI. Leaving station boundary stone IV, the old boundary is followed up to the east of the Tannery road and is marked $\frac{IV}{1}$. From this point the boundary line runs north-east for a distance of 1,375 feet to stone No. $\frac{IV}{2}$,

along east of the road. "From stone $\frac{IV}{2}$, the boundary line runs 58½ feet, north-east by east to stone $\frac{IV}{3}$, and from stone $\frac{IV}{3}$ it runs 79 feet north-west by north to stone $\frac{IV}{4}$ to the north of the police outpost. From stone $\frac{IV}{4}$, the boundary line goes 73 feet south-west to stone $\frac{IV}{5}$. From stone $\frac{IV}{5}$, the boundary line runs 23 feet south-east by south to stone $\frac{IV}{6}$, completing the circuit of the Police outpost. From stone $\frac{IV}{6}$, the boundary line runs 155 feet south-west by west along west of the road to stone $\frac{IV}{7}$. From stone $\frac{IV}{7}$, the boundary line runs 376 feet south-west along the west of the road to stone $\frac{IV}{8}$, meeting the present Station boundary at the north-east corner of the 'Idga' near the road culvert. After this the boundary follows the irregular outline of the Masjid, immediately north of that village Survey block No. 671 on Revenue Survey Sheet I, until it meets to the west of the tanneries, the northern boundary line of the Inam village of Byaderhalli. This point is marked on the ground by boundary stone No. V and is lettered C on Revenue Survey Sheet I."

4. Para VI of the aforesaid schedule shall be omitted.

5. Para VIII will be amended as follows :—

"VII. From stone No. VI, the Civil and Military Station boundary line follows in zig-zag the west boundaries of the Byaderhalli fields until it crosses the nullah at stone now marked $\frac{VII}{1}$. From stone $\frac{VII}{1}$ the boundary line turns to the west for a distance of 218 feet to stone $\frac{VII}{2}$. From stone $\frac{VII}{2}$ the boundary line runs south-west by west for 85 feet to stone $\frac{VII}{3}$. From stone $\frac{VII}{3}$ the boundary line turns south-west by south for 70 feet along the west of the Police outpost to stone $\frac{VII}{4}$. From stone $\frac{VII}{4}$ the boundary line runs east along south of the Police outpost to stone $\frac{VII}{5}$. From stone $\frac{VII}{5}$ the boundary line runs north for 20 feet to stone $\frac{VII}{6}$. From stone $\frac{VII}{6}$ the boundary line runs 267 feet east to corner of present boundary line south of St. John's Hill cross road and opposite the S. B. stone No. VII to which point the existing S. B. stone No. VII should be removed and re-fixed. Thence it passes down St. John's Hill cross road just outside the south-western side drain until it reaches the eastern corner of field No. 668 where boundary stone No. VIII is fixed."

6. Para XV shall be amended as follows :—

"From stone No. XIV, the boundary still keeping to the Cubbon Park fence, runs along St. Mark's road and curving round line of fence at Cubbon Park Police Station marked stone No. $\frac{XIV}{1}$, the boundary line turns almost due west for 139 feet along the north of the Cubbon Park Station to stone $\frac{XIV}{2}$ and from $\frac{XIV}{2}$ the boundary line runs south for 97 feet and along west of the Police Station to stone No. $\frac{XIV}{3}$. From stone $\frac{XIV}{3}$, the boundary line turns to the east for 41 feet and south of the Police Station to stone No. $\frac{XIV}{4}$ where it meets the Sydney road and runs along front of the Museum to the cross roads whence the causeway across Sampangi tank takes off. The change of direction which here occurs is marked by boundary stone No. XV, Point I, Revenue Survey Sheet I. From this point the boundary runs along the western edge of the Sampangi causeway until it falls into the Sampangi tank bund, boundary stone No. XVI being fixed at this point of intersection, Point J, Revenue Survey Sheet I."

7. Paragraph XX of the aforesaid Notification No. 56, dated 17th May 1881 shall with reference to the assignment of certain lands of the villages of Koramangal and Ijipur, referred to in Notification No. 10424—Mis. 1454, dated 11th March 1896, be amended as follows :—

The positions of stones Nos. XXVI and XXVII will be altered as herein indicated :—

"XX. From stone No. XXV, the boundary runs along the edge of the Koramangala tank to stone No. XXVI on the south side of the Nilsandra road to the south-west of the Commissariat Slaughter house and thence along the south side of that road to stone No. XXVII which is at the point where that road meets the road running along the west side of the Artillery Practice Ground."

8. In paragraph XXII of the said Notification No. 56 dated the 17th May 1881, the word 'west' shall be substituted for the word 'east' between the words 'turns' and 'along' as hereunder:—

"XXII. From point O boundary stone No. XXX, the Station boundary line bears away north-east above the bed of the Chellaghatta tank, and then at point marked by boundary stone No. XXXI near the Vartur District road it turns north and follows from bandh to bandh the eastern field boundaries of Domlur and Dukanahalli villages. At the north-eastern angle of the village boundaries of Dukanahalli marked on ground by boundary stone No. XXXII, the Station line turns west along the Dukanahalli northern boundary, and then leaving the hamlet of Appireddipaliem on the left, runs into the village boundary of Binnamangala at point marked by boundary stone No. XXXIII."

9. A schedule giving the boundaries of the Civil and Military Station of Bangalore as now revised, is appended.

DESCRIPTION OF THE BOUNDARIES OF THE CIVIL AND MILITARY STATION OF BANGALORE.

I. The boundary line of the Civil and Military Station of Bangalore will be assumed, for purpose of description, to start from the angle formed by the northern and eastern Revenue Survey boundary lines of the kayamgutta village lands of Dodkunte. This point, marked on the ground by boundary stone No. I, and lettered R on Revenue Survey Sheet 2, is the extreme north-eastern angle of the boundary limits now fixed for the Station. It is situated by the side of the Banasavadi road and on the centre of the ridge which divides the catchment basins of Lingarajpura and Narasampalyam tanks.

II. From this starting point the northern Station boundary hugs for some distance the Banasavadi road until it comes to the rocky hill known as "Machilgutte," round the southern base of which it sweeps, then following westward and coinciding with Revenue Survey boundary between the villages Dodkunte and Lingarajpura. It thus runs along the watershed and nearly parallel to the line of railway until it crosses the Kachakalli Road at a point a short distance from and due north of the Native Cemetery of St. John's Hill. This point is marked on the ground by boundary stone No. II, and is lettered A on Revenue Survey Sheets 2 and 1.

III. Thence the Station boundary continues westward along the village boundary line until it reaches the north-western angle of the Dodkunte lands, which point is marked on the ground by boundary stone No. III.

IV. To the north of the boundary described in the above paragraph is an isolated piece of land attached to the Civil and Military Station for the purposes of a Hindu burial ground and a Municipal filth depot comprising an area of 28 acres and 37 guntas and bounded as follows:—From boundary stone $\frac{II}{1}$, which is situated on the west side of the road leading to Hennur and $102\frac{2}{3}$ yards north-east by north of stone II along the side of the same road for about 187 yards in a direction north-east by north, to stone $\frac{II}{2}$; thence west north-west about 61 yards to stone $\frac{II}{3}$, then north-east by north about 6 yards to stone $\frac{II}{4}$; west by north about 311 yards to stone $\frac{II}{5}$ on the bank of a small stream; thence north by east about 60 yards along the east bank of the stream to stone $\frac{II}{6}$, thence west 21 yards to stone $\frac{II}{7}$ and in the direction west by north 121 yards to stone $\frac{II}{8}$, thence north north-east 153 yards to stone $\frac{II}{9}$, west by north 49 yards to stone $\frac{II}{10}$, south south-west 63 yards to stone $\frac{II}{11}$, south by west 100 yards to stone $\frac{II}{12}$, south by east 55 yards to stone $\frac{II}{13}$, thence in a slightly curved line south south-west 181 yards to stone $\frac{II}{14}$, south-east 70 yards to stone $\frac{II}{15}$, which is situated at a point $56\frac{2}{3}$ yards north north-east of boundary stone III, thence 46 yards east south-east to stone $\frac{II}{16}$, thence north north-east 119 yards to stone $\frac{II}{17}$, thence south-east by east 91 yards to stone $\frac{II}{18}$, 143 yards further to stone $\frac{II}{19}$, and east by south 150 yards to stone $\frac{II}{20}$, thence south 30 yards to stone $\frac{II}{21}$, and east south-east about 168 yards to stone $\frac{II}{}$

V. At stone No III, the line turns sharply and running south by west for some distance still follows and coincides with the village boundary of Dodkunte, until it meets the hedge of the large village known as "The Tanneries." This point is marked on the ground by boundary stone No. IV, and is lettered B on Revenue Survey Sheet I.

VI. Leaving Station boundary stone IV, the old boundary is followed up to the east of the Tannery road and is marked $\frac{IV}{1}$. From this point the boundary line runs north-east for a distance of 1,375 feet to stone No. $\frac{IV}{2}$ along east of the road. From stone $\frac{IV}{2}$ the boundary line runs 58½ feet north-east by east to stone $\frac{IV}{3}$, and from stone $\frac{IV}{3}$ it runs 79 feet north-west by north to stone $\frac{IV}{4}$ to the north of the Police outpost. From stone $\frac{IV}{4}$, the boundary line goes 73 feet south-west to stone $\frac{IV}{5}$. From stone $\frac{IV}{5}$, the boundary line runs 23 feet south-east by south to stone $\frac{IV}{6}$, completing the circuit of the Police outpost. From stone $\frac{IV}{6}$ the boundary line runs 155 feet south-west by west along west of the road to stone $\frac{IV}{7}$. From stone $\frac{IV}{7}$ the boundary line runs 376 feet south-west along west of the road to stone $\frac{IV}{8}$ meeting the Station boundary at the north-east corner of the "Idga" near the road culvert. After this, the boundary follows the irregular outline of the Masjid immediately north of that village Survey block No. 671 on Revenue Survey Sheet I, until it meets to the west of the Tanneries, the northern boundary line of the Inam village of Byadarahalli. This point is marked on the ground by boundary stone No. V and is lettered C on Revenue Survey Sheet I.

VII. From point C boundary stone No. V, the Station boundary follows the westerly course of the north village boundary of Byadarahalli until the angle formed by the northern and western village boundaries is reached, this angle being marked by boundary stone No. VI.

VIII. From stone No. VI, the Civil and Military Station boundary line follows zig-zag the west boundaries of the Byadarahalli fields until it crosses the Nullah at stone now marked $\frac{VII}{1}$. From stone $\frac{I}{1}$, the boundary line turns to the west for a distance of 218 feet to stone $\frac{VII}{2}$. From stone $\frac{VII}{2}$, the boundary line runs south-west by west for 85 feet to stone $\frac{VII}{3}$. From stone $\frac{VII}{3}$, the boundary line turns south-west by south for 70 feet along the west of the Police outpost to stone $\frac{VII}{4}$. From stone $\frac{VII}{4}$, the boundary line runs east along south of Police outpost to stone $\frac{VII}{5}$. From stone $\frac{VII}{5}$, the boundary line runs north for 20 feet to stone $\frac{VII}{6}$. From stone $\frac{IV}{6}$, the boundary line runs 267 feet east to corner of present boundary line south of St. John's Hill cross road and opposite the S. B. stone VII, to which point the existing S. B. stone No. VII should be removed and refixed. Thence it passes down St. John's Hill cross road just outside the south-western side drain until it reaches the eastern corner of field No. 668, where boundary stone No. VIII is fixed.

IX. Leaving St John's Hill cross road at this point, the Station boundary runs south-west along the north-western boundary of Survey Nos. 667 and 68, and at the south-western corner of the latter No. 68, boundary stone No. IX is fixed.

X. From boundary stone No. IX, the Station boundary runs south-west almost in a striaght line just outside the south-east drain of Miller's Road and the western side of Survey Nos. 474, 473, 464 and 455 till the south-western extremity of No. 455 is reached, where boundary stone No. X is planted.

XI. From boundary stone No. X, the Station boundary meeting the north side of the High Ground runs west along the northern boundary of Survey No. 459 up to the north-western corner of that number and thence it passes south along Avenue Road and the western boundary of Survey Nos. 458, 129, 128, 127 till at the south westren extremity of No. 127 it meets the new boundary stone No. XI on Revenue Survey Sheet No. I.

XII. From new boundary stone No. XI, the line runs east by south along the southern boundary of Survey No. 127 and thence turns to the south alongside the Nullah which is the eastern boundary of Survey No. 126, thence turning north through Survey No. 122 and east through the middle

of Survey No. 1-3, it turns south-east, skirting the Government Press buildings to the southern extremity of Survey No. 40 where new boundary stone No. XII is fixed, adjoining the Pettah Road and to the south-west of the entrance to the Residency Park, which is almost opposite the south-west end of the Public Offices.

XIII. From new boundary stone No. XII, the line takes a northerly direction parallel with the fence of the Residency compound along the Pettah Road up to the stone pillar at which the wire fence of the Cubbon Park begins almost due south of the Post Office, where boundary stone No. XIII is placed.

XIV. The Station boundary line then proceeds along the Cubbon Park wire fence to the angle in the fence immediately opposite His Majesty's Post Office and thence follows the Park fence to St. Mark's Church or West Parade Road, at which point boundary stone No. XIV is fixed. Point G on Revenue Survey Sheet I.

XV. From stone No. XIV, the boundary still keeping to the Cubbon Park fence runs along St. Mark's Road and curving round line of fence at Cubbon Park Police Station marked stone No. $\frac{XIV}{1}$, the boundary line turns almost due west for 139 feet along the north of the Cubbon Park Station to stone $\frac{XIV}{2}$ and from stone $\frac{XIV}{2}$ the boundary line runs south for 97 feet and along west of the Police station to stone No. $\frac{XIV}{3}$. From stone $\frac{XIV}{3}$ the boundary line turns to the east for 41 feet and south of the Police station to stone No. $\frac{XIV}{4}$, where it meets the Sydney Road and runs along front of the Museum to the cross roads, whence the causeway across Sampangi tank takes off. The change of direction which here occurs is marked by boundary stone No. XV, Point I, Revenue Survey Sheet I. From this point the boundary runs along the western edge of the Sampangi causeway until it falls into the Sampangi tank bund, boundary stone No XVI being fixed at this point of intersection, Point J of Revenue Survey Sheet I.

XVI. Leaving boundary stone No. XVI, the line follows the curve of the compound wall of Revenue Survey Office and the roadside walls of Colonel Beresford's house until it reaches the corner of Lal-Bagh Road immediately opposite the gate of Langford House, which point is marked by boundary stone No. XVII, Point K, Revenue Survey Sheet I.

XVII. Passing down Lal-Bagh Road along the compound hedges of the adjoining houses, the line crosses the road near the porch of Sonnaiya & Co.'s flower graden, at which point boundary stone No. XVIII is fixed, Point L, Revenue Survey Sheet I, and runs due south along the edge and ditch bordering the tope and gardens, which here extend from Lal-Bagh Road down to the bed of Sunnakal tank, at the end of this reach a re-entering angle is formed by the boundary, coinciding with the boundaries of the Survey numbers, and the corners are marked on the ground by boundary stones Nos. XIX, XX and XXI.

XVIII. From stone XXI the line runs due east along the northern wetted border of Sunnakal tank, adhering to the garden boundaries as marked on ground by the earthen Survey "Bandhs," in other words, along the southern village boundary of Hakkitimmanhalli. After passing between the south-western corner of the Cantonment cemetery and the northern end of the Sunnakal tank bund, it curves round south for a short distance so as still to follow the field boundaries of Hakkitimmanhalli until it crosses the Anekal District Road not far from where the latter takes off from the High Road to Oossoor.

XIX. From the Anekal road the line continues due east and crossing the Oossoor Road keeps to the boundary between the villages of Hakkitimmanhalli and Koramangal until it falls into the bed of Koramangal tank. The angle near the cemetery and end of Sunnakal tank bund is marked on the ground by boundary stone No. XXII, the points where the Anekal and Oossoor roads are crossed by stones Nos. XXII and XXIV, and the point where the line on falling into Koramangal tank changes direction to the north-east by boundary stone No. XXV.

XX. From stone No. XXV, the boundary runs along the edge of the Koramangal tank to stone No. XXVI on the south side of the Nilasandra road to the south-west of the Commissariat slaughter-house and thence along the south side of that road to stone No. XXVII. which is at the point where that road meets the road running along the west side of the Artillery Practice Ground.

XXI. Thence the Station boundary simply skirts the southern slopes of the Artillery Practice Ground, following the lines of stone posts which demarcate the range, until on its eastern side the point is reached where the boundaries of the villages of Chellagatta and Domlur meet. This is Point O on Revenue Survey Sheet 2, and is marked on ground by boundary stone No. XXX, the southern angles of the Practice Ground being shown by boundary stones Nos. XXVIII and XXIX.

XXII. From point O, boundary stone No. XXX, the Station boundary line bears away north-east above the bed of Chellagatta tank, and then, at a point marked by boundary stone No. XXXI near the Vartur District road it turns north and follows from "Bandh" to "Bandh" the eastern field boundaries of Domlur and Dukanhalli villages. At the north-eastern angle of the village boundaries of Dukanhalli, marked on ground by boundary stone No. XXXII, the Station line turns west along the Dukanhalli northern boundary, and then leaving the hamlet of Abbareddipalyam on the left, runs into the village boundary of Binnamangal at point marked by boundary stone No. XXXIII.

XXIII. The southern and eastern village boundaries of Binnamangal are then followed until the line after passing close by the village tank falls into the Hoskote high road nearly opposite to Army Signalling Station No. 5, at which point boundary stone No. XXXIV is fixed.

XXIV. From stone XXXIV the Station line runs up the Hoskote road for a short distance to the Survey "Bandh" at side of road, from which mark it again runs due north across the fields, until the north-eastern angle of the village boundaries of Binnamangal is reached where boundary stone No. XXXV is fixed.

XXV. Thence the Station boundary bears west down the trough of the valley, crosses the low ground immediately above Binnamangal Tank and runs up the slope to the Sapper Parade Ground on edge of which boundary stone No. XXXVI is placed, Point P on Revenue Survey Sheet No. 2. Running then north along the Sapper Parade Ground to the corner marked on the ground by boundary stone No. XXXVII, it turns again west along the Parade Ground until it reaches the Dodkunte south-eastern limits. This point is marked on ground by boundary stone No. XXXVIII.

XXVI. The Station line then follows the village boundary north along the walls of St. John's Hill Christian Cemeteries, Survey blocks 677 and 676 up to the point where it is intersected by the Madras Railway, outside the northern fence of which boundary stone No. XXXIX is fixed.

XXVII. From this last point the Station line follows the eastern village boundary of Dodkunte until it closes on the starting point boundary stone No. I.

XXVIII. From the above description it will be seen that the Bangalore Civil and Military Station includes within its limits the villages of Dodkunte, Byadarhalli, part of Upparhalli, part of Sampangihalli, Hakkitimmanahalli, Nilasandra, Sonnenhalli, Domlur, Dukanhalli, and Binnamangal, within which lie the villages of Bilkihalli, Shule, Kupsandra, Alsur and the various bazaars, barracks, parade ground, Station cemeteries, etc.

XXIX. The stones which mark the limits and are enumerated above are square in section and stand 2 feet from the ground, the top being chiselled off to a wedge as per marginal sketch, on the face of which are countersunk the number in Roman characters and the letters "S. B." (Station Boundary).



No. R. 3734, dated 26th March 1903.

Under Section 6 of the Land Acquisition Regulation No. VII of 1894, it is hereby declared that the undermentioned lands in the Jodi Holali village in the Kolar Taluk of the Kolar District are required for a public purpose in connection with the Water-supply project of the Kolar Gold Fields; and the Deputy Commissioner, Kolar District, is authorized, under Section 7 of the aforesaid Regulation, to take order for the acquisition of the lands in question.

District.	Taluk.	Village.	Name of holder.	Vrithis.	Description of land required.	Area.	Assessment.	Boundaries. East.	Boundaries. West.	Boundaries. South.	Boundaries. North.
						A. g.	Rs. a.				
Kolar.	Kolar.	Holali.	1. Subbabhatta	751-1024				Keelholali and Jodi Putteri, (Mulbagal Taluk.)	Jodi Hollamballi.	Shapur and Cheeyandahalli, (Mulbagal Taluk.)	Doddiganhalli, Bellamballi and Huthur, (Mulbagal Tk.)
			2. Butchalingambhatta	3 537-256							
			3. Aivara Lingambhatta	3 531-256							
			4. Seetharambhatta	3 731-256							
			5. Surasastri	245-384							
			6. Gurumurthibhatta	245-384							
			7. Ramasastri	245-384							
			8. Srikantabhatta	1-8							
			9. Kolar Papiah	1							
			10. Gopalbhatta	1 175-128							
			11. Venkatrambhatta of Thippasandra, Madanpalli Taluk.	1 11-64	Wet ..	198 37	1,275 4				
			12. Naujundabhatta, residing in Kogur Agrahara, Sarjapur Taluk, Bangalore District.	26-24	Garden ..	104 38	427 0				
			13. Venkatasubbabhatta, residing in Satagur, Gudiatham Taluk.	25-64							
			14. Munibhatta, residing in Ankere in Kangondi Zamindary.	25-64		303 35	1,702 4				
			15. Kolar Subbabhatta	...							
			16. Holali Agrahara Ramabhatta	2 253-256							
			17. Vengambhatta	3-8							
			18. Munibhatta	3-8							
			19. Nanjundabhatta	3 25-128							
			20. Srikantabhatta	3 25-128							
			21. Ramashrowti	2 65-128							
			22. Srikantashrowti	2 65-128							

Kolar.	23. Ramabhatta	1	245-256								
	24. Venkateshabhatta	1	245-256								
	25. Narasavathani of Chintamani	2	59-128								
	26. Narasimbhatta of Mudenur Agrahara, Mulbagal Taluk.	1	11-52								
	27. Shapur Venkatarambhatta of Holali Agrahara ...		1-2								
	28. Venkatasubbavadhani of Mudenur Agrahara, Mulbagal Taluk.	1	97-128								
	29. Chendrasekharavadhani, Yalandur, Mulbagal Taluk.	1	253-512								
	30. Nanjundavadhani of Debur, Nanjangud Taluk...	1	253-512								
	31. Lakshmi Narasimbhatta of Soregowdankote, Bowringpet Taluk.		93-128								
	32. Viswanatha Sastri of Holali Agrahara ..	4	1-2								
	33. Chintamani Venkatasami		307-512								
	34. Shapur Venkatraya		397-1024								
	35. Kolar Muniappa		397-1024								
	36. Kolle Narasimbhatta, residing in Madamathanhalli.		239-256								
	37. Seesandra Subbiah		239-256								
	38. Narasimbhatta, residing in Gudepalli, Mulbagal Taluk.		287-256	Wet ...	198	37	1,275	4	Keelholali and Jodi Putteri. (Mulbagal Taluk.)	Jodi Hollambalii.	
	39. Shamabhatta		287-512	Garden .	104	38	427	0			
	40. Srinivasapur Shamajois...		3-16								
	41. Yelavara Lakiya	1	47-256								
	42. Viswambhatta of Mudenur Agrahara, Mulbagal Taluk.		123-128								
					303	35	1,702	4			
	43. Alur Patnam Ramachendrabhatta, residing in Punganur.	1									
	44. Visvanatha Sastri		255-1024								
	45. Rangabhatta		255-1024								
	46. Siddambhatta		255-1024								
	Bowringpet Taluk.										
	1. Thimmabhatta										
	2. Ramabhatta and										
	3. Krishnambhatta, residing in Venkatagirikote, Palmaneri Taluk (undivided).										
	The managers of Someswaraswami, Bheemeswaraswami and Patalamma temples.										
	The servicedar for the time being the office-holder only										

No. R. 3753, *dated 27th March* 1903.

Under Section 6 of the Land Acquisition Regulation, No. VII of 1894, it is hereby declared that the lands described hereunder are required for a public purpose, *viz.*, new village site for Bethamangala in connection with the Water-supply Scheme of Kolar Gold Fields in the Bowringpet Taluk, and the Deputy Commissioner, Kolar District, is authorised, under Section 7 of the aforesaid Regulation, to take order for the acquisition of the lands in question.

Serial No.	Name of hobli. / Name of village.	Name of khatedar.	Survey No.		Extent.	Assessment	Land to be acquired.		Boundaries.				Remarks.
			No.	Description.			Acres.	Assessment	East.	West.	North.	South.	
					A. g.	Rs. a p.	A. g.	Rs. a. p.					
1		Toti Bigchiga Papa	547	Dry	2 36	4 8 0	2 36	4 8 0	545	548	Kolar road	546	Service Inam.
2		Gangamma Devaru	546	Do	1 37	3 0 0	1 37	3 0 0	545	549	547	544	
3		Venkatarayappa, purchaser Venkatarama.	549	Do	3 6	5 0 0	3 8	5 0 0	544	551	549	550	Bhat Inam.
4		Neerganti Venkatarama ..	550/1	Do	1 19	2 4 0	1 19	2 4 0	544	551	549	542	
5		Subbaraju *bin* Akkalraju ..	550/2	Do	2 35	4 4 0	1 19	2 4 0	544	551	549	542	
6		Murtigana Venkatarama ...	544/1	Do	2 38	4 12 0	2 38	4 12 0	540	550	546	543	Government.
7		Dandi Lakshmi	544/2	Do	1 23	2 4 0	1 23	2 4 0	540	550	546	543	
8		.. ..	548	Do	2 37	4 8 0	2 37	4 8 0	547	553	Road	551	
		Total ..	..	...	19 33	...	18 17	28 8 0					

No. R. 3411, dated 24th February 1902.

Under Section 6 of the Land Acquisition Regulation No. VII of 1894, it is hereby declared that the wet and garden lands described hereunder are required for a public purpose, *viz.*, in connection with the Water-supply Project of the Kolar Gold Fields, and the Deputy Commissioner, Kolar District, is authorized, under Section 7 of the aforesaid Regulation, to take order for the acquisition of the lands :—

District.	Taluk.	Hobli.	Village.	Name of the owner.	Description.	Survey No.	Particulars of land. Extent.	Particulars of land. Assessment.	Land required.	Boundaries. East.	West.	North.	South.
							A. g.	Rs. a. p.	A. g.				
Kolar.	Bowringpet.	Bethamangala.	Kuloor.	Kolli Paupaiya ...	Wet ...	80	0 27	3 8 0	0 27	Survey No. 78 ...	Survey No. 82 ...	Survey No. 79 ...	Survey No 81.
					Garden ...	81	0 28	4 8 0	0 28	Do 78 ...	Betamangala boundary	Do 80 ...	Betamangala boundary.
					Wet ..	79	0 27	3 0 0	0 27	Do 78 ...	Survey No. 82 ...	Do 74 ..	Survey No. 80
				Total ...	... ...	...	2 2	11 4 0	2 2				
				Kumbali Rama ...	Wet ...	77	0 18	3 4 0	0 18	Betamangala boundary.	Survey No. 78 ...	Survey Ne. ...	Betamangala boundary.
				Polaiya ...	Garden ..	78	0 7	1 0 0	0 7	Survey No. 76 ...	S. Nos. 80, 81 and 79 ..	Channel ...	Do
					Wet ...	...	0 27	3 8 0	0 27	Do ...	Do ...	Do ...	Do
				Total ...	... ..	...	0 34	4 8 0	0 34				
				Patel Jogappa ...	Garden ...	83	0 30	5 4 0	0 30	Su vey No. 84 ...	Betamangala boundary.	Betamangala boundary.	Survey No. 82.
					Wet ..	...	0 20	2 12 0	0 20	Do ...	Do ...	Do ...	Do
					Wet ...	84	0 37	4 8 0	0 37	Channel ..	Survey No. 83 ..	Do ...	Survey. No. 79.
					Wet ...	76	1 30	9 4 0	1 30	Betamangala boundary.	Do 78 ..	Channel ...	Do 77.
					Garden ...	...	0 11	0 12 0	0 11	Do ...	Do ...	Do ...	Do
				Total ...	.....	...	4 8	22 8 0	4 8				
				Churkati Papa ...	Garden ..	82	0 14	2 8 0	0 14	Survey Nos. 79, 80 ...	Betamangala boundary.	Survey No. 83 ..	Survey No. 81.
				aTDppali Ganganna ...	Wet ...	85	0 17	2 8 0	0 17	Channel ...	Do ...	Betamangala boundary.	Betamangala boundary.
					Wet ...	62	0 33	4 8 0	0 33	Survey No. 58 ...	Do ...	Survey No. 57 ...	Survey No. 59.
					.....	...	1 10	7 0 0	1 10				

Statement showing the wet and garden lands required for a public purpose, &c.—*contd.*

District.	Taluk.	Hobli.	Village.	Name of the owner.	Description.	Survey No.	Particulars of land. Extent.	Particulars of land. Assessment.	Land required.	Boundaries. East.	Boundaries. West.	Boundaries. North.	Boundaries. South.
							A. g.	Rs. a. p.	A. g.				
Kolar.	Bowringpet.	Betamangala.	Kuloor.	Sarjapura Appaiya ...	Garden ...	77	0 24	4 8 0	0 24	Betamangala boundary.	Survey No. 78 ...	Survey No. 76 ...	Survey No. 77.
				Channa (Balagai) ...	Wet ...	58	0 31	4 4 0	0 31	Survey No. 46 ...	Do 62 ...	Do 57 ...	Ramasagara boundary.
				Gopalaswami temple, enjoyer Naranappa.	Wet ...	67	0 17	2 8 0	0 17	Kharab (Hills) ...	Do 68 ...	Tank bund ...	Survey No. 66.
				Chowdeswari temple, enjoyer Jogapppa.	Wet ...	68	0 9	1 4 0	0 9	Survey No. 66 ...	Channel ...	Channel ...	Betamangala boundary.
				Ramaraddi *bin* Muniraddi ...	Wet ...	63	1 15	8 0 0	1 15	Hills ...	Betamangala boundary.	Betamangala boundary.	Do
				Shanbhog Seenappa ...	Wet ...	59	0 9	1 4 0	0 9	Survey No. 58 ...	Survey No. 60 ...	Survey No. 62 ...	Do
					Wet ...	65	0 24	3 8 0	0 24	Hills ...	Betamangala boundary.	Do 66 ...	Do
				Total ...	....		0 33	4 12 0	0 33				
				Niraganti Ariga ...	Wet ...	66	0 38	5 8 0	0 38	Do ...	Survey No. 68 ...	Do 67 ...	Survey No. 65.
				Dasiga (Hajam) ...	Wet ...	61	0 17	2 8 0	0 17	Survey No. 60 ...	Betamangala boundary.	Betamangala boundary.	Betamangala boundary.
				Panchangi Krishnam Bhatta ...	Wet ...	60	0 12	1 12 0	0 12	Do 59 —	Survey No. 61 ...	Do ...	Do
				Grand Total ...	....		15 2	85 12 0	15 2				
				D. Bhaskariah ...	Garden ...	110	1 29	10 0 0	1 29	Do 111 ...	Do 109 ...	River ...	Survey No. 114.
					Wet ...	104	1 24	6 8 0	1 24	Do 146 ...	Do 103 ...	Thimmasandra ...	Do 105
				Total ...	....		3 13	16 8 0	3 13				
				Muniappa, Munichowdappa and Bhaskariah.	Garden ...	111	4 15	26 8 0	4 15	Do 112 ...	Do 110 ...	River ...	Survey Nos. 113 and 114
					Garden ...	112	2 18	15 0 0	2 18	14 ...	Do ...	Do ...	.....
					Garden ...	113	2 31	17 0 0	2 31	111 ...	Nallur E. ...	Survey Nos 111 and 112	Do 115 and 116
				Total ...	....		9 24	58 8 0	9 24				

Kolar.	Bowringpet	Betamangala	Doddakere.	Gollahalli.	Venkatappa Jadeti ..	Garden ...	114	1	9	7	8	0	1	19	Survey No. 118 ...	Survey No. 315 ...	Survey No. 110 and 111	Survey No. 115 and 108.
					Chikkamane Venkatappa *bin* Puttiah.	Wet ...	103	2	9	9	0	0	2	9	Do 105 ..	Thimmasandra ..	Thimmasandra ...	Do 102.
						Wet ...	105	2	11	9	0	0	2	11	Do 108 ...	Survey No. 103 ..	Survey No. 104 ...	Do 106.
					Total ...	.....	...	4	20	18	0	0	4	20				
					Grand Total ...	.....	...	18	26	100	8	0	18	26				
					Munisamiraddi *bin* Venkataraddi.	Garden ...	33	1	7	8	12	0	1	7	Betamangala B ...	Channel ...	Betamangala ...	Banamangalu.
						Wet ...	1	1	24	9	8	0	1	24	Do ...	Do ...	Do ...	Do
					Total ...	.....	...	2	31	18	4	0	2	31				
					Venkatarama (Periana) ...	Garden ...	Out of S. No. 4	0	4	0	8	0	0	4	Survey No. 3 ...	Survey No. 5 ...	Channel ...	Survey No. 87.
					Muniappa (Sarjapur) ..	Garden ..	Do 44	1	0	4	0	0	1	0	Do 42 ...	Do 1 ...	Do ...	Do 43.
					Muni *kom* Chikapiah ...	Garden ...	Do 42	0	3	0	4	0	0	3	Do 41 ..	Do 44 ...	Do ...	Do 43.
					Raja Rao ..	Garden ...	Do 44	0	3	0	4	0	0	3	Do 42 ...	Do 1 ...	Do ...	Do 43.
					Grand Total ...	.....	...	3	2	19	8	0	3	2				
				Kari and Kambampalli.	Muniraddi *bin* Venkataraddi ...	Wet ...	Out of S. No. 5	0	27	3	12	0	0	27	Channel ...	Do 86 ...	Out of Survey No. 5 dry	Out of Survey No. 5 dry
					Munisamiraddi ...	Garden ..	Do 5	0	25	1	8	0	0	25	4 and channel ...	Do 7 and 8 ..	Do ...	Survey No. 4.
					Devarahalli Mallaraddi ...	Wet ...	Do 5	0	0	2	12	0	0	20	Survey No. 4 ..	Do 86 ..	5 Munisami ...	Muniraddi.
						Wet ...	Do 7	0	3	0	8	0	0	3	Do 6 ..	Betamangala B. ...	Do 5 Meeraraddi ...	Survey No. 8.
					Total ..	... ..	...	0	23	3	4	0	0	23				
					Godugapalli Venkataraddi ...	Wet ...	Out of 11	0	11	1	8	0	0	11	Channel ...	Do ...	Survey No. 8 ...	Do 10.
					Erranraddi bin Muniraddi ...	Garden ..	9	0	16	1	4	0	0	16	Do ...	Do ...	Do 8 ...	Do 10.
					Papraddi *bin* Mallaraddi ...	Wet ...	Out of 3	0	14	1	12	0	0	14	Betamangala ...	Channel ...	Do 4 ...	Betamangala.
					Grand Total ..	.....	...	2	36	13	0	0	2	36				

Statement showing the wet and garden lands required for a public purpose, &c.—*contd.*

District.	Taluk.	Hobli.	Village.	Name of owner.	Description.	Survey No.	Particulars of land. Extent.	Particulars of land. Assessment.	Land required.	Boundaries. East.	Boundaries. West.	Boundaries. North.	Boundaries. South.
							A. g.	Rs. a. p.	A. g.				
Kolar.	Bowringpet.	Betamangala.	Nallur.	Muniappa *bin* Venkataramanna Kembodi.	Garden ...	64	2 24	12 0 0	2 24	Survey No. 65 ...	Survey No. 80 ...	Survey No. 80 ...	Survey No. 63.
					Garden ..	66	2 25	8 4 0	2 25	Do 67 ...	Do 63 ...	Do 65 ...	Do 66.
					Garden ...	74	0 18	2 8 0	0 18	Do 73 ...	Do 78 ...	Do 75 and 78...	Do 73.
					Garden ...	84	1 14	7 8 0	1 14	Do 85 ...	Kshiranadi (Palar) ..	Do 83 and 86..	Kshiranadi.
					Garden ...	86—2	0 13	1 12 0	0 13	Do 88 ...	Survey No. 83 ..	Natta B. ..	Survey Nos. 85 and 84.
				Total ...	.....	...	7 14	32 0 0	7 14				
				Sonnegowda *bin* Annaiya ..	Garden ...	76—3	0 14	1 8 0	0 14	Do 75 ...	Do 86 ...	Survey No. 88 ...	Do 77.
				Muniakka *kom* Venkatarama ...	Garden ...	75	0 32	4 8 0	0 32	Do 88 ...	Do 76 ..	Do 88 ...	Do 74.
				Muniappa *bin* Papanna ...	Garden ..	78—1	0 2	0 4 0	0 2	Do 72 ...	Do 74 ...	Do 88 ...	Do 77.
					Garden ...	78—1	0 18	2 8 0	0 18	Do 74 ..	Kshiranadi ..	Do 77 ...	Do 73.
				Total ...	... ..	...	0 20	2 12 0	0 20				
				Kembodi Venkatappa ..	Garden ...	76—1	0 27	3 8 0	0 27	Do 75 ...	Survey No. 86 ..	Do 88 ...	Do 77.
					Garden ...	83	1 0	5 0 0	1 0	Do 86 ...	Kshiranadi ...	Natta B. ...	Do 84.
					Garden ...	86—1	1 11	6 4 0	1 11	Do 88 ...	Survey No. 83 ...	Do ...	Do 84.
				Total ...	...	...	2 38	14 12 0	2 38				
				Kempanna *bin* Hiranya ...	Garden ...	77	0 29	4 0 0	0 29	Do 74 ...	Do 86 ...	Survey No. 76 ...	Do 78.
				Mayalagowda *bin* Papegowda ...	Garden ...	81	0 17	2 8 0	0 17	Kshiranadi ...	Gollapalli B. ..	Do 82 ..	Do 80.
					Garden ...	82—3	1 39	12 12 0	1 39	Do ...	Do ...	Kshiranadi (Palar) ...	Do 81.
				Total ...	.....	...	2 16	15 4 0	2 16				

Kolar.	Nallur.	Ramanna *bin* Munichowdappa ...	Garden ..	73—2	0 38	4 12 0	0 38	Survey No. 72 ...	Survey No. 74 ...	Survey No. 88 ...	Kshiranadi.
			Garden ...	74—3	0 16	2 12 0	0 18	Do 73 ..	Do 77 and 88 ...	Do 75 and 88 ..	Survey No. 73.
		Total ...	.....	...	1 16	7 8 0	1 16				
		Muniga *bin* Jangamga ...	Garden ...	85—2	0 14	1 12 0	0 14	Do 86 ...	Do 84 ...	Do 86 ..	Palar.
		Muniya *bin* Venkatarama ...	Garden ..	78—2	0 16	2 4 0	0 16	Do 74 ...	Palar ...	Do 77 ...	Survey No. 73.
			Garden ..	85—1	0 8	1 0 0	0 8	Do 76 ...	Survey No. 84 ...	Do 86 ..	Palar.
		Total ...	.....	...	0 24	3 4 0	0 24				
		Venkata *bin* Nachappa ...	Garden ..	71	2 10	10 0 0	2 10	Do 88 ..	Do 65 ...	Do 88 ..	Survey Nos. 68 and 67.
			Garden ...	74—2	0 14	1 12 0	0 14	Do 73 ..	Do 78 and 77 ...	Do 75 and 88 ..	Do 73.
		Total ...	.....	...	2 24	11 12 0	2 24				
		Nanja *bin* Muniappa ...	Garden ..	76—2	0 11	1 8 0	0 11	Do 75 ...	Do 86 ...	Do 88 ..	Do 77.
		Munivenkatappa *bin* Muniappa ...	Garden ...	79	1 19	8 0 0	1 19	Palar ...	Palar ..	Palar ...	Do 70.
		Mayalanna *bin* Munikgowda ...	Garden ...	87	1 35	9 8 0	1 35	Survey No. 88 ...	Natta B. ...	Survey No. 88 ..	Do 88.
		Venkatappa *bin* Thimmaiya (Puruda).	Garden ...	78—3	0 13	1 12 0	0 13	Do 74 ..	Palar ...	Do 77 ...	Do 73.
			Garden ..	82—1	0 19	3 0 0	0 19	Palar ..	Natta B. ...	Palar ...	Do 81.
			Garden ...	82—2	0 20	3 4 0	0 20	Do ...	Do ...	Do ..	Do 81.
			Garden ...	89—1	0 6	0 8 0	0 6	Survey Nos 1 and 2 ...	Lane ...	Survey No. 88 ...	Do 81.
		Total ...	.....	...	1 18	8 8 0	1 18				
		Grand Total ...	.....	...	25 4	126 8 0	25 4				
Bowringpet.	Batanayachalli.	Ramanatheswara temple ...	Wet ...	4	6 19	36 0 0	6 19	Betamangala B. ...	Survey No. 3 ...	Pottarajhalli B ..	Betamangala B
		Rungiah *bin* Ramaswamy ...	Wet ..	Out of 3	1 9	5 8 0	1 9	Survey No. 4 ...	Do 2 and Betamangala B.	Do ...	Do
		Total ...	.....	...	7 28	41 8 0	7 28				
Betamangala.											

Statement showing the wet and garden lands required for a public purpose etc.—*continued.*

District.	Taluk.	Hobli.	Village.	Name of the owner.	Description.	Survey No.	Particulars of land. Extent.	Particulars of land. Assessment.	Land required	Boundaries. East.	Boundaries. West.	Boundaries. North.	Boundaries. South.
							A. g.	Rs. a. p.	A. g.				
Kolar.	Bowringpet.	Betamangala.	Timmasandra.	Ammiga *bin* Hanuma ...	Garden ...	37	0 18	2 12 0	0 18	Survey No. 33 ...	Survey No. 39 ..	Palar ...	Survey No. 38.
				Gundappa *bin* Venkataramanappa.	Garden ...	39—1	0 29	5 4 0	0 29	Do 37 ...	Do 40 ...	Do ...	Do 44.
				Papa *bin* Kuppa (Talari) ...	Garden ...	42	0 9	1 12 0	0 9	Do 41 ...	Do 51 ...	Do ...	Do 49.
					Garden ...	51	0 17	3 0 0	0 17	Do 42 ...	Do 52 ...	Do ...	Do 50.
					Garden ...	50	0 8	1 8 0	0 8	Do 49 ...	Do 53 ...	Survey No. 51 ..	Do 49.
				Total ...	.....	...	0 34	6 4 0	0 34				
				Eraga *bin* Doddappa ...	Garden ...	40	0 36	6 8 0	0 36	Do 39 ...	Do 41 ..	Palar ...	Do 167.
				Bhaskarappa *bin* Oragalappa (Jodi Inam).	Garden ..	34	2 20	16 0 0	2 20	Do 34 ...	Do 36 ...	Survey No. 33 ...	Do 35.
				Muniga *bin* Beerappa ...	Garden ..	39	0 22	3 12 0	0 22	Do 37 ...	Do 40 ...	Palar ...	Do 44.
				Papa, Lobbi ...	Garden ...	42	0 9	1 12 0	0 9	Do 41 ..	Do 51 ...	Do ..	Do 49.
					Garden ..	43	0 17	3 0 0	0 17	Do 41 ..	Do 49 ...	Survey No. 42 ..	Do 167.
				Total ...	.....	..	0 26	4 12 0	0 26				
				Krishnappa *bin* Thimmarayappa.	Garden ..	41	0 17	3 0 0	0 17	Do 40 ...	Do 43 ...	Palar ..	Do 167.
				Venkataramanna *bin* Annaiya ...	Garden ...	50—2	0 24	4 0 0	0 24	Do 49 ...	Do 53 ...	Survey No. 51 ...	Do 49.
				Krishnamacharya (Tutipatu) ...	Garden ...	61—2	0 39	6 4 0	0 39	Do 56 ...	Do 62 ..	Palar ..	Do 57.
				Yellaga (Nirganti Inam) ...	Garden ..	36	0 33	6 0 0	0 33	Do 34 ...	Do 38 ...	Survey No. 37 ...	Do 35.
				Hanumanthaga (Toti Inam) ...	Garden ...	38	0 22	4 0 0	0 22	Do 36 ...	Do 39 ...	Do 57 ..	Do 35.
				Hajam Muniga ..	Garden ...	55	0 31	5 8 0	0 31	Do 54 ...	Do 56 ..	Palar ...	Do 56.
				Byatappa ...	Garden ...	54	1 3	8 8 0	1 3	Do 52 ...	Do 55 ...	Do ...	Do 166.
					Garden ...	166	1 30	9 8 0	1 30	Do 53 ..	Do 56 ...	Survey No. 54 ...	Do 49.
				Total ...	.....	..	2 33	18 0 0	2 33				

Kolar.	Bowringpet.	Betamangala.		Chamarahalli, Subrayappa	...	Survey No. 51	...	52	0 17	2 12 0	0	Survey No. 51	...	Survey No. 54	...	Palar	...	Survey No. 57.
								61—1	1 33	11 12 0	1 33	Do 62	...	Do 62	...	Do	...	Do 57.
					Total	...	...	...	2 10	14 8 0	2 10							
					Grand Total	...	.....	...	15 34	106 8 0	15 34							
			Chinnappalli.	Venkatachalaiya		...	Garden	...	9	0 29	5 8 0	0 29	Kallikuppa	...	Do 11	...	Kallikuppa	...	Do 10.
				Munivenkatappa		...	Garden	...	10	0 34	2 8 0	0 34	Do	...	Do 15	...	Survey No. 9	...	Palar.
				Munigowda		...	Garden	...	11	1 28	11 8 0	1 28	Survey No. 9	...	Do 15	...	Do 15	...	Survey No. 15.
							Wet	...	...	1 34	16 4 0	1 34	Do 9	...	Do 15	...	Do 15	...	Do 15.
					Total	...	.....	...	3 22	21 12 0	3 22							
					Grand Total	...	.....	...	5 5	29 12 0	5 5							
			Kallikuppa.	Chowdakka *kom* Muniappa		...	Garden	...	72	0 16	2 12 0	0 16	Do 67	...	Do 74	...	Do 73	...	Do 75.
				Patel Venkategowda		...	Garden	...	69	0 17	3 0 0	0 17	Do 68	...	Do 70 and 71	...	Do 67	...	Palar.
							Garden	...	75	1 4	7 12 0	1 4	Do 70 and 71	...	Do 76 and 77	...	Do 72	...	Do
							Garden	...	87	0 15	2 8 0	0 15	Do 85	...	Do 88	...	Do 89	...	Survey No. 86.
							Wet	...	80	0 25	3 0 0	0 25	Do 73	...	Do 81	...	Do 67	...	Do 79.
					Total	...	.....	...	2 21	19 8 0	2 21							
				Tima (Nirganti)		...	Garden	...	69	0 19	3 8 0	0 19	Do 68	...	Do 70	...	Do 67	...	Palar.
							Garden	...	71	0 6	1 0 0	0 6	Do 75	...	Do 77	...	Do 77	...	Do
							Garden	...	87	0 31	5 0 0	0 31	Do 85	...	Do 88	...	Do 89	...	Survey No. 86.
					Total	...	.....	...	1 16	9 8 0	1 16							
				Sobbanna *bin* Sonnegowda		...	Garden	...	72	0 14	2 12 0	0 14	Do 67	...	Do 74	...	Do 73	...	Do 75.
							Garden	...	86	0 4	0 12 0	0 4	Do 77 and 78	...	Do 87	...	Do 81 and 82	...	Palar.
					Total	...	.....	...	0 18	3 8 0	0 18							

Statement showing the wet and garden lands required for a public purpose etc.—*continued.*

District.	Taluk.	Hobli.	Village.	Name of owner.	Description.	Survey No.	Particulars of land. Extent.	Particulars of land. Assessment.	Land required.	Boundaries. East.	West.	North.	South.
							A. g.	Rs. a. p.	A. g.				
Kolar.	Bowringpet.	Betamangala.	Kallikuppa.	Anniga *bin* Billiga ...	Garden ...	87	0 17	2 12 0	0 17	Survey No. 85	Survey No. 88 ...	Survey No. 89 ...	Survey No. 86.
				Venkatiga *bin* Chenna ...	Garden	68	0 7	1 12 0	0 7	Do 67 ...	Do 69 ...	Do 67 ...	Palar.
				Subbanna *bin* Venkatappa ..	Garden ...	73	0 8	1 4 0	0 8	Do 67 ...	Survey Nos. 79 and 80.	Do 67 ..	Survey No 72.
					Wet ...	88	0 20	3 0 0	0 20	Survey Nos. 87 and 89.	Palar ...	Do 93 ...	Palar.
				Total ...	.....	...	0 28	4 4 0	0 28				
				Muniappa *bin* Krishnappa ...	Wet ...	69	0 9	1 8 0	0 9	Survey No. 68 ...	Survey Nos. 70 and 71	Survey No. 67 ...	Do
					Garden ...	77	0 12	2 0 0	0 12	Do 75 ...	Survey No. 86 ...	Do 78 ...	Do
					Garden ...	87	0 11	1 12 0	0 11	Do 85 ...	Do 88 ..	Do 89 ..	Survey No. 86.
					Garden ..	73	1 30	12 12 0	1 30	Do 67 ...	Survey Nos. 79 and 80.	Do 67 ..	Do 72.
					Wet ...	95	0 32	4 8 0	0 32	Do 92 ..	Chinnapalli ...	Do 96 ...	Palar.
				Total ...	.....	...	3 14	21 0 0	3 14				
				Ramagowda ...	Garden ..	71	0 20	3 8 0	0 20	Survey No. 69 ..	Survey No. 75 ...	Survey No. 67 ..	Survey No. 70.
					Garden ...	77	0 30	5 0 0	0 30	Do 75 ...	Do 86 ...	Do 78 ..	Palar.
				Total ..	.....	...	1 10	8 8 0	1 10				
				Subbanna *bin* Doddappa ...	Garden ...	83	0 18	3 4 0	0 18	Survey No. 67 ...	Survey No. 67 ...	Survey No 67 ..	Survey Nos. 81, 82 & 84
				Bollina (Niraganti) ...	Garden ...	83	1 1	7 12 0	1 1	Do 67 ...	Do 67 ..	Do 67 ..	Do
					Garden ...	86	0 16	2 8 0	0 16	Survey Nos. 77 and 78.	Do 87 ...	Survey Nos. 85 and 81.	Palar.
				Total ...	.....	...	1 17	10 4 0	1 17				

Kolar.	Bowringpet.	Betamangala.	Kalikuppa.	Nanjegowda ..	Garden ...	71	0 22	4 0 0	0 22	Survey No. 69 ...	Survey No. 75 ...	Survey No. 67 ..	Survey No. 70.
					Garden ...	77	0 16	2 8 0	0 16	Do 75 ...	Do 80 ...	Do 78 ...	Palar.
				Total ...	.....	...	0 38	6 8 0	0 38				
				Periga (Balagaye)	Garden ...	75	0 7	1 4 0	0 7	Survey No. 71 ...	Survey No. 77 ...	Survey No. 72 ..	Palar.
					Wet ...	80	0 14	2 0 0	0 14	Do 73 ...	Do 81 ...	Do 67 ..	Survey No. 79.
				Total ..	.....	...	0 21	3 4 0	0 21				
				Venkatachaliah ...	Wet ...	80	0 7	1 0 0	0 7	Survey No. 73 ..	Survey No. 81 ...	Survey No. 67 ...	Survey No. 79.
				Muni *alias* Muniraga ...	Wet ...	79	0 16	2 4 0	0 16	Do 73 ..	Do 86 ...	Do 80 ...	Do 78.
				Nanjanna *alias* Venkatanna ...	Wet ..	92	1 24	9 0 0	1 24	Survey Nos. 67 and 68.	Do 93 ...	Survey Nos. 114 and 115.	Do 89.
				Krishnamachary (Inam) ..	Garden ...	84	0 36	6 8 0	0 36	Survey No. 82 ...	Do 90 ..	Survey No. 83 ...	Do 85.
				Venkabhatta (Inam) ...	Garden ...	90	0 15	2 12 0	0 15	Do 84 ..	Do 89 ...	Do 91 ...	Do 85.
				Ramanappa (Shanbhog Inam) ...	Garden ...	82	0 16	3 0 0	0 16	Do 81 ..	Do 84 ...	Do 83 ...	Do 86.
				Buttalaga (Toti Inam) ..	Wet ...	81	0 25	3 8 0	0 25	Do 80 ...	Do 82 ...	Do 83 ...	Do 86.
				Belliga (Niraganti Inam) ...	Garden ..	74	0 15	2 8 0	0 15	Survey Nos. 72 and 73.	Survey Nos. 77 and 78.	Do 79 ...	Do 75.
					Wet .	...	0 12	2 8 0	0 12	Do ...	Do ...	Do ...	Do
				Total ...	.....	...	0 27	5 0 0	0 27				
				Grand Total ...	.....	...	19 7	120 12 0	19 7				
			Vaddahalli.	Anantharanappa ...	Garden ...	25	1 28	6 12 0	1 28	Survey No. 24 ...	Nallur B ...	Survey Nos. 26 and 27	...
					Garden ..	...	0 5	2 4 0	0 5	Do ...	Do ...	Do ...	...
				Total ..	.....	...	3 33	15 0 0	3 33				
				Ramanna (balla) ...	Garden ...	26	0 19	2 4 0	0 19	Survey No. 27 ...	Nallur ...	Survey No. 24 ...	Survey No. 25.
				Grand Total ...	.....	...	4 12	17 4 0	4 12				

Statement showing the wet and garden lands required for a public purpose etc.—*contd.*

District.	Taluk.	Hobli.	Village.	Name of the owner.	Description.	Survey No.	Particulars of land. Extent.	Particulars of land. Assessment.	Land required.	Boundaries. East.	Boundaries. West.	Boundaries. North.	Boundaries. South.
							A. g.	Rs. a. p.	A. g.				
Kolar.	Bowringpet.	Betamangala.	Natta.	Papanna ...	Garden ...	37	0 32	4 0 0	0 33	Survey No. 17 ...	Survey No. 17 ...	Survey No. 17 ...	Survey No. 32.
					Garden ...	43	0 9	1 8 0	0 9	Do 42 ...	Do 44 ...	Dry ...	Do 44.
					Garden ...	44	0 13	2 4 0	0 13	Do 42 ...	Do 41 ..	Survey No. 46 ...	Do 56.
					Garden ...	49	0 15	2 12 0	0 15	Do 47 ...	Do 50 ...	Do 55 ...	Palar.
					Garden ..	50	0 17	2 8 0	0 17	Do 49 ...	Do 51 ...	Do 55 ..	Do
				Total ...	.....	...	2 6	13 0 0	2 6				
				Chowdappa ...	Garden ...	43	0 8	1 8 0	0 8	Survey No. 42 ...	Survey No. 47 ...	Survey No. 44 ...	Palar.
					Garden ...	44	0 16	2 12 0	0 16	Do 41 ...	Do 44 ...	Do 56 ...	Survey No. 43.
					Garden ...	45	0 11	2 0 0	0 11	Do ...	Do ...	Do ..	Do
				Total ...	.....	...	0 35	6 4 0	0 35				
				Munegowda, Nayanahalli ...	Garden ...	43	0 11	2 0 0	0 11	Survey No. 42 ...	Survey No. 47 ...	Survey No. 46 ...	Palar.
					Garden ...	44	0 14	2 8 0	0 14	Do 41 ...	Do 46 ..	Do 56 ..	Survey No. 43.
					Garden .	50	1 14	9 8 0	1 14	Do 49 ...	Do 51 ...	Do 55 ..	Palar.
				Total ...	.....	...	1 39	14 0 0	1 39				
				Kariappa ..	Garden ..	35	0 30	3 0 0	0 30	Survey No. 44 ...	Survey No. 55 ..	Survey No 90 ...	Survey No. 46.
					Garden ..	44	0 13	2 8 0	0 13	Do 46 ...	Do 46 ...	Do 56 ...	Do 43.
					Garden ...	47	0 11	1 8 0	0 11	Do 46 ...	Do 49 ..	Do 55 ...	Palar.
				Total ...	.....	...	1 14	7 0 0	1 14				

Kolar.	Munivenkatappa ...	Garden ...	42	0 11	1 8 0	0 11	Survey No. 33 ...	Survey No. 43 ...	Survey No. 41 ...	Palar.
		Garden ...	46	0 10	1 12 0	0 10	Do 44 ...	Do 47 ...	Do 45 ...	Survey No. 43.
	Total ...	.....	...	0 21	3 4 0	0 21				
Bowringpet.	Munegowda (Patel) ..	Garden ...	43	0 4	0 12 0	0 4	Survey No. 42 ...	Survey No. 47 ...	Survey No. 46 ...	Palar.
		Garden ...	46	0 7	1 0 0	0 7	Do 44 ..	Do 47 ...	Do 55 ...	Survey No. 43.
		Garden ...	42	0 18	3 4 0	0 18	Do 33 ..	Do 43 ...	Do 41 ...	Palar.
		Garden ...	49	0 5	1 0 0	0 5	Do 47 ...	Do 50 ...	Do 55 ...	Do
		Garden ...	24	1 28	7 0 0	1 28	Do 23 ...	Do 25 ...	Palar ...	Do
		Garden ...	23	1 26	6 8 0	1 26	Do 22 ...	Do 24 ...	Do ...	Do
		Garden ...	47	0 12	2 0 0	0 12	Do 46 ...	Do 47 ...	Survey No. 55 ...	Do
		Garden ...	...	0 20	3 4 0	0 20	Do ...	Do ...	Do ...	Do
		Garden ...	18	1 17	8 8 0	1 17	Survey No. 47 ...	Survey No. 49 ...	Survey No 55 ...	Survey No. 43.
		Garden ...	34	0 6	1 0 0	0 6	Do 32 ...	Do 38 ...	Do 35 ...	Do 33.
		Garden ...	51	2 8	14 4 0	2 8	Do 50 ...	Kallikuppa B ...	Do 53 ...	Palar.
	Total ...	.....	...	8 31	48 8 0	8 31				
Betamangala.	Muniappa *bin* Pappanna ...	Garden ...	19	1 24	8 0 0	1 24	Vaddahalli B ...	Survey No. 20 ...	Survey No. 21 ...	Survey No. 21.
		Garden ...	20	1 11	6 8 0	1 11	Survey No. 29 ...	Do 22 ...	Palar ...	Do 21.
	Total ...	.....	...	2 35	14 8 0	2 35				
Natta.	Muniga *bin* Mayalanna ..	Garden ...	25	2 25	10 0 0	2 25	Survey No. 24 ...	Palar ...	Palar ...	Nallur.
	Munegowda (Angatatahalli, ...	Garden ...	28	2 19	10 0 0	2 19	Nallur ...	Survey No. 30 ..	Survey No. 27 ...	Survey No. 29.
		Garden ...	29	0 39	5 0 0	0 39	Do ...	Do ...	Do 28 ...	Nallur.
		Garden ...	30	1 5	5 8 0	1 5	Survey No. 29 ...	Nallur ...	Palar ...	Do
	Total ...	.....	...	4 23	20 8 0	4 23				

Statement showing the wet and garden lands required for a public purpose, etc.—*contd.*

District.	Taluk.	Hobli.	Village.	Name of owner.	Description.	Survey No.	Particulars of land. Extent.	Particulars of land. Assessment.	Land required	Boundaries. East.	Boundaries. West.	Boundaries. North.	Boundaries. South.
							A. g.	Rs. a. p.	A. g.				
Kolar.	Bowringpet.	Betamangala.	Natta.	Annega ...	Garden ...	44	0 3	0 8 0	0 3	Survey No. 41 ...	Survey No. 46 ...	Survey No. 56 ...	Survey No. 48.
				Subbanna *bin* Gullappa ...	Garden ...	43	0 10	1 12 0	0 10	Do 42 ...	Do 46 ...	Do 46 ...	Palar.
					Garden ...	44	0 10	1 12 0	0 10	Do 41 ...	Do 46 ...	Do 58 ...	Survey No. 48.
					Garden ...	46	0 23	4 0 0	0 23	Do 44 ...	Do 47 ...	Do 55 ...	Do 43.
					Garden ...	49	0 10	1 12 0	0 10	Do 47 ...	Do 50 ...	Do 48 ...	Palar.
				Total ...	....	...	1 13	9 4 0	1 13				
				Muniamma *kom* Venkatappa ...	Garden ...	46	0 9	1 4 0	0 9	Survey No. 44 ...	Survey No. 47 ...	Survey No. 55 ...	Survey No. 43.
				Veera ...	Garden ...	44	0 3	0 8 0	0 3	Do 41 ...	Do 46 ...	Do 56 ...	Do 43.
				Kasipati Sastri ...	Garden ...	39	0 8	1 8 0	0 8	Do 38 ...	Do 41 ...	Do 37 ...	Do 40.
					Garden ...	47	0 21	3 8 0	0 21	Do 46 ...	Do 49 ...	Do 55 ...	Palar.
				Total ...	....	...	0 29	5 0 0	0 29				
				Venkatachalaiya ...	Garden ...	49	0 17	3 0 0	0 17	Survey No. 47 ...	Survey No. 50 ...	Survey No. 48 ...	Palar.
				Chowegowda ...	Garden ...	51	0 5	0 12 0	0 5	Do 50 ...	Kallikuppa ...	Do 53 ...	Do
				Krishnappa (Naddihalli) ...	Garden ...	22	3 0	13 [illegible] 0	3 0	Do 20 ...	Survey No. 23 ...	Palar ...	Survey No. 21.
				Ramakka (Shanbhog) ...	Garden ...	41	0 14	2 0 0	0 14	Do 40 ...	Do 42 ...	Survey No. 37 ...	Do 42.
				Lashmiga (Toti) ...	Garden ...	32	0 33	3 4 0	0 33	Do 31 ...	Do 34 ...	Do 17 ...	Palar.
				Muniga (Nirganti) ...	Garden ...	48	0 10	1 8 0	0 10	Do 47 ...	Do 50 ...	Do 55 ...	Survey No. 49.
				Chowdeswari temple ...	Garden ...	41	0 14	2 [illegible] 0	0 14	Do 50 ...	Kallikuppa ...	Do 53 ...	Palar.
				Grand Total ...	....	...	33 7	176 12 0	33 7				

Bowringpet.	Kodihalli.	Venkataramanna Kodihalli ...	Wet ...	18	0 5	0 12 0	0 5	Survey No. 18 ...	Survey No. 2 ...	Survey No. 18 ...	Survey No. 17.
		Krishnappa (Shanbhog) ...	Wet ...	20	0 5	0 12 0	0 5	Do 19 ...	Do 20 ...	Channel ...	Abas Khan's wet land.
		Krishnappa, (Shanbhog Inam) ...	Wet ...	19	0 12	1 12 0	0 12	Channel ...	Do 20 ...	Do ...	Chikka's wet land.
		Venkatarama ...	Wet ...	20	0 4	0 8 0	0 4	Survey No. 19 ...	Mahamed Khan's wet land.	Do ...	Vèerappa's wet land.
		Total ...	.....	..	0 26	3 12 0	0 26				
Betamangala.	Betamangala.	Virupakshi (Anchi) ...	Wet ...	79	0 25	4 0 0	0 25	Survey No. 81 ...	Survey No. 7 ...	Survey No. 82 ...	Survey No. 78.
		Muniakka *kom* Siddegowda ...	Wet ...	176	1 24	9 8 0	1 24	Do 179 ...	Do 177 ...	Do 181 ...	Do 176.
			Wet ...	184	0 24	3 12 0	0 24	Do 177 ...	Do 187 ...	Do 183 ...	Madras road.
			Wet ...	207	0 8	1 4 0	0 8	Palar ...	Do 205 ...	Do 266 ...	Survey No. 206.
			Wet ...	258	1 20	9 4 0	1 20	Survey No. 294 ...	Do 256 ...	Channel ...	Do 260
			Wet ...	260	1 11	8 4 0	1 11	Do 259 ...	Do 261 ...	Survey No. 258 ...	Do 271.
			Wet ...	272	0 35	5 12 0	0 35	Do 287 ...	Do 271 ...	Do 259 ...	Do 273.
			Wet ...	433	0 22	3 8 0	0 22	Palar ...	Do 446 ...	De 434 ...	Do 431.
			Garden ...	395	0 5	1 0 0	0 5	Survey No. 300 ...	Do 396 ...	Do 299 ...	Palar.
			Garden ...	533	4 10	13 0 0	4 10	Tank. ...	Tank ...	Road ...	Tank.
		Total ...	.....	...	10 39	50 4 0	10 39				
		Appizabi ...	Garden ...	3	0 16	3 0 0	0 16	Palar ...	Petta ...	Tank ...	Road.
		Kadirappa *bin* Venkataramaiya ...	Wet ...	181	0 4	0 8 0	0 4	Survey No. 180 ...	Survey No. 183 ...	Palar ...	Survey No. 178.
			Wet ...	206	0 10	1 8 0	0 10	Palar ...	Do 435 ...	Survey No. 207 ...	Do 434.
			Wet ...	274	0 14	2 4 0	0 14	Survey No. 276 ...	Do 278 ...	Do 287 ...	Palar.
			Wet ...	317	3 12	18 0 0	3 12	Palar ...	Do 391 ...	Do 316 ...	Do
		Total ...	.....	...	4 0	22 4 0	4 0				
		Subba Rao *bin* Venkata Rao ...	Wet ...	4	0 2	0 4 0	0 2	Palar ...	Petta ...	Survey No. 3 ...	Petta.
			Wet ...	15	0 19	3 0 0	0 19	Survey No. 14 ...	Survey No. 16 ...	Do 17 ...	Survey No. 9
			Wet ...	39	0 14	2 4 0	0 14	Channel ...	Palar ...	Do 37 ...	Do 40.
			Wet ...	52	1 28	11 0 0	1 28	Survey No. 51 ...	Channel ...	Do 53 ...	Do 49.
			Wet ...	106	0 8	1 4 0	0 8	Tank ...	Palar ...	Do 105 ...	Do 107.
		Total ...	.....	...	2 31	17 12 0	2 31				

Statement showing the wet and garden lands required for a public purpose, etc.—*contd.*

Taluk.	Hobli.	Village.	Name of the owner.	Description.	Survey No.	Particulars of land. Extent.	Particulars of land. Assessment.	Land required.	Boundaries. East.	West.	North.	South.
						A. g.	Rs. a. p.	A. g.				
Bowringpet.	Betamangala.	Betamangala.	Munisami *bin* Papa ...	Wet ...	5	0 25	4 0 0	0 25	Survey No. 16 ...	Palar ...	Survey No. 20 ...	Palar.
				Garden ...	...	0 15	2 0 0	0 15				
				Wet ...	6	0 4	0 12 0	0 4	Do 8 ...	Survey No. 5 ...	Do 7 ...	Do
				Wet ...	11	0 14	2 4 0	0 14	Do 12 ...	Do 6 ...	Do 9 ...	Do
				Garden ...	...	0 6	1 0 0	0 6				
				Wet ...	16	0 10	1 12 0	0 10	Do 15 ...	Do 5 ...	Do 17 ...	Survey No. 7.
				Garden ...	...	0 2	0 4 0	0 2				
				Wet ...	45	0 5	0 12 0	0 5	Do 46 ...	Do 39 ...	Do 47 ...	Do 44.
			Total ..	.....	...	2 1	22 12 0	2 1				
			Tangi *kom* Veeraragava ...	Wet ...	6	0 7	1 0 0	0 7	Do 8 ...	Do 5 ...	Do 7 ...	Palar.
				Garden ...	16	0 22	2 12 0	0 22	Do 15 ...	Do 5 ...	Do 7 ...	Do
			Total ...	.....	...	0 29	3 12 0	0 29				
			Munisami *bin* Viraragava ...	Wet ...	11	0 10	1 8 0	0 10	Do 12 ...	Do 6 ...	Do 9 ...	Do
				Wet ...	37	0 19	3 0 0	0 19	Do 47 ...	Do 38 ...	Do 36 ...	Survey No. 39.
			Total ...	.....	...	0 29	4 8 0	0 29				
			Shick Biram ..	Wet ...	4	0 1	0 4 0	0 1	Palar ..	Petta ...	Do 3 ...	Petta.
				Garden ...	28	1 9	6 0 0	1 9	Survey No. 27 ...	Survey No. 25 ...	Do 27 ...	Survey No. 29.
				Garden ...	29	0 7	1 0 0	0 7	Do 30 ...	Do 22 ...	Do 28 ...	Do 19.
				Wet ...	223	0 21	3 8 0	0 21	Do 236 ...	Do 222 ...	Do 338 ...	Do 224.
			Total ...	.....	...	1 38	10 12 0	1 38				

Kolar.	Bowringpet.	Betamangala.	Betamangala.	Giriga *bin* Jaloda (Hajam) ...	Garden ...	185	0	7	1	0	0	0	7	Survey No. 284	...	Survey No. 186	...	Village	..	Survey No. 187.
				Muniappa *bin* Sivanaga ...	Wet ...	12	0	7	1	4	0	0	7	Do 38	...	Do 10	...	Survey No. 13	...	Do 39.
					Wet ...	15	0	13	2	0	0	0	13	Do 14	...	Do 16	...	Do 17	...	Do 8.
					Wet ...	16	0	5	0	12	0	0	5	Do 15	...	Do 5	...	Do 17	...	Do 7.
					Wet ...	63	0	21	3	8	0	0	21	Do 52	...	Do 66	...	Do 64	...	Do 32.
					Wet ...	232	0	15	2	8	0	0	15	Do 249	...	Do 233	...	Do 248	...	Do 231.
					Wet ...	265	0	31	5	0	0	0	31	Do 262	...	Do 231	...	Do 264	...	Do 266.
				Total ...	...	...	2	12	15	0	0	2	12							
				Muniappa *bin* Krishnappa ...	Wet ...	12	0	4	0	12	0	0	4	Do 38	...	Do 10	...	Do 36	...	Palar.
					Wet ...	14	0	14	2	4	0	0	14	Do 36	...	Do 15	...	Do 13	...	Survey No. 10.
					Wet ...	47	0	25	4	0	0	0	25	Do 46	...	Do 37	...	Do 48	...	Do 45.
					Wet ...	260	0	24	4	0	0	0	24	Do 258	...	Do 261	...	Do 256	...	Do 271.
				Total ...	...	...	1	27	11	0	0	1	27							
				Gurappa *bin* Tanappa, Kadihalli)	Wet ...	12	0	20	3	4	0	0	20	Do 38	..	Do 10	...	Do 36	...	Palar.
					Wet ...	37	0	17	2	8	0	0	17	Do 47	.	Do 33	...	Do 36	...	Survey No. 39.
					Garden ...	42	0	9	1	8	0	0	9	Palar	...	Palar	...	Do 43	...	Do 41.
					Wet ...	149	0	8	1	0	0	0	8	Survey No. 156	..	Do	...	Do 148	...	Do 150.
					Garden ...	...	1	0	7	0	0	1	0							
					Wet ..	47	0	9	1	8	0	0	9	Do 46	...	Survey No. 37	...	Do 48	...	Do 45.
				Total ...	...	...	2	23	16	12	0	2	23							
				Chinni *kom* Andiga ...	Wet ...	14	0	20	3	4	0	0	20	Do 36	...	Do 15	...	Do 13	...	Do 10.
				Syed Ismail *bin* Syed Ghouse ...	Wet ...	12	0	11	1	12	0	0	11	Do 38	...	Do 10	...	Do 36	...	Palar.
					Wet ...	96	0	6	1	0	0	0	6	Tank	...	Do 97	...	Do 94	...	Survey No. 99.
					Wet ...	115	0	17	2	12	0	0	17	Survey No. 119	...	Do 111	...	Do 116	...	Do 120.
				Total ...	...	...	0	34	5	8	0	0	34							

Statement showing the wet and garden lands required for a public purpose, etc.—*contd.*

Taluk.	Hobli.	Village.	Name of the owner.	Description.	Survey No.	Particulars of land. Extent.	Particulars of land. Assessment	Land required.	Boundaries. East.	Boundaries. West.	Boundaries. North.	Boundaries. South.
						A. g.	Rs. a. p.	A. g.				
Bowringpet.	Betamangala.	Betamangala.	Muniga *bin* Mattiga ...	Wet ...	15	0 19	3 0 0	0 19	Survey No. 14 ...	Survey No. 16 ...	Survey No. 17 ...	Survey No. 8.
			Tirumaliga *bin* Venkataramá ...	Wet ...	15	0 12	2 0 0	0 12	Do ...	Do ...	Do ...	Do
			Pichiga *bin* Sonega ...	Garden ...	17	0 12	2 4 0	0 17	Do 13 ...	Survey No. 20 ...	Survey No. 18 ...	Survey No. 16.
			Rungaiya *bin* Ramaswamy ...	Wet ...	17	0 33	5 0 0	0 33	Do ...	Do ...	Do ...	Do
				Wet ...	173	2 1	13 0 0	2 1	Do 171 ...	Palar ...	Survey No. 172 ...	Road.
				Wet ...	177	0 18	2 12 0	0 18	Do 176 ...	Survey No. 184 ...	Do 183 ...	Do
				Wet ...	209	0 25	4 0 0	0 25	Palar ...	Channel ...	Do 210 ...	Survey No. 211.
				Wet ...	217	1 1	6 4 0	1 1	Survey No. 219 ...	Survey No. 216 ...	Road ...	Do 218.
				Wet ...	248	0 18	3 0 0	0 18	Do 249 ...	Do 247 ...	Survey No. 251 ...	Do 232.
				Wet ...	253	0 9	1 4 0	0 9	Channel ...	Do 250 ...	Channel ...	Do 255.
				Garden ...	268	0 12	2 4 0	0 12	Survey No. 271 ...	Do 267 ...	Survey No. 262 ...	Palar.
				Garden ...	269	0 24	4 4 0	0 24	Do 273 ...	Do 268 ...	Do 271 ...	Do
				Garden ...	...	0 10	1 12 0	0 10	Do ...	Do ...	Do ...	Do
				Wet ...	208	0 11	1 8 0	0 11	Survey No. 403 ...	Survey No. 409 ...	Palar ...	Survey No. 407.
				Wet ...	435	1 3	6 12 0	1 3	Do 206 ...	Do 437 ...	Survey No. 205 ...	Do 435.
				Wet ...	244	0 14	2 4 0	0 14	Do 246 ...	Do 242 ...	Road ...	Do 239.
			Total ...	.....	...	11 14	73 0 0	11 14				
			Tavakal Bihaji Rambi ...	Wet ...	18	0 15	2 4 0	0 15	Do 13 ...	Do 20 ...	Survey No. 31 ...	Do 17.
				Garden ...	...	0 17	2 0 0	0 17				
				Wet ...	230	0 8	1 4 0	0 8	Do 233 ...	Do 235 ...	Do 231 ...	Do 229.
				Wet ...	266	1 2	6 12 0	1 2	Do 268 ...	Do 230 ...	Do 265 ...	Do 267.
			Total ...	.....	...	2 2	12 4 0	2 2				

Krishnambhatta (Honagauhalli) ...	Wet ...	18	0 13	2 0 0	0 13	Survey No. 13 ...	Survey No. 20 ..	Survey No. 31 ...	Survey No. 17.
Husain Sabi *bin* Abdul Khadar ...	Wet ...	18	0 2	0 4 0	0 2	Do ...	Do ...	Do ...	Do
	Garden ...	29	0 6	0 12 0	0 6	Do 30 ...	Survey No. 22 ...	Survey No. 28 ...	Survey No. 19.
Total ..	...	...	0 8	1 0 0	0 8				
Sitaramiah (Chendra) ...	Wet ..	18	0 12	2 0 0	0 12	Survey No. 13 ...	Survey No. 20 ..	Survey No. 31 ...	Survey No. 17.
Muniga *bin* Ponna ...	Garden ...	19	0 10	1 4 0	0 10	Do 28 ...	Do 24 ...	Do 80 ...	Do 22.
Vooraga ...	Garden ...	out of 19	0 10	1 4 0	0 10	Do 28 ...	Do 24 ..	Do 80 ...	Do 22.
Yallaga *bin* Parasurama ...	Garden ...	19	0 9	1 4 0	0 9	Do ...	Do ...	Do ..	Do
Narayana *bin* Venkatarama (Krishnagiri).	Wet ...	22	1 6	7 0 0	1 6	Do 29 ...	Survey No. 23 ...	Survey No. 25 ...	Palar.
	Wet ...	55	1 33	12 0 0	1 33	Do 144 ...	Do 55 ..	Do 56 ...	Do
	Wet ...	64	0 25	3 12 0	0 25	Do 53 ...	Do 65 .	Do 69 ...	Survey No. 63.
Total ..	.....	...	3 24	22 12 0	3 24				
Syed Ghouse *bin* Syed Noor ..	Wet ...	23	0 16	2 8 0	0 16	Survey No. 22 ..	Tank ...	Survey No. 24 ...	Tank.
Venkatachary (Valagamadi) ...	Garden ...	3	0 14	2 8 0	0 14	Palar ...	Petta ...	Tank ...	Survey No. 4.
	Wet ...	181	0 35	5 4 0	0 35	Survey No. 180 ...	Survey No. 183 ...	Survey No. 182 ...	Do 178.
	Wet ...	...	0 4	0 8 0	0 4	Do ...	Do ..	Do ...	Do
	Wet ...	181	0 6	1 0 0	0 6	Do ...	Do ...	Do ...	Do
	Wet ...	183	0 28	4 8 0	0 28	Survey No. 181 ...	Channel ..	Survey No. 182 ...	Survey No. 184.
	Garden ...	...	0 4	0 4 0	0 4				
Total ...	.....	...	2 11	14 0 0	2 11				
Subbanna *bin* Ramiah (Chatra) ...	Garden ...	29	0 7	1 0 0	0 7	Survey No. 30 ...	Survey No. 22 ...	Survey No. 28 ...	Survey No. 19.
Narayana Rao, (Mulbagal) ...	Garden ...	3	0 3	0 8 0	0 3	Palar ...	Petta ..	Tank ...	Do 4.
	Wet ...	98	0 11	1 12 0	0 11	Survey No. 99 ...	Survey No. 88 ..	Survey No. 97 ...	Channel.
	Wet ...	99	0 25	4 0 0	0 25	Palar ...	Channel ..	Do 96 ...	Survey No. 86.
Total ...	.....	...	0 39	6 4 0	0 39				

Bowringpet.

Betamangala.

Betamangala.

Statement showing the wet and garden lands required for a public purpose, etc.—*contd.*

District.	Taluk.	Hobli.	Village.	Name of the owner.	Description.	Survey No.	Particulars of land. Extent.	Assessment.	Land required.	Boundaries. East.	West.	North.	South.
							A. g.	Rs. a. p.	A. g.				
				Syed Kasim *bin* Syed Ismail ...	Wet ...	27	0 19	3 0 0	0 19	Survey No. 16 ..	Survey No. 25 ..	Survey No. 26 ..	Survey No 30.
					Garden ...	...	0 17	2 0 0	0 17				
				Total ...	.....	...	0 36	5 0 0	0 36				
				Subba (Kolar) ..	Garden ..	29	0 12	1 12 0	0 12	Do 30 ...	Do 22 ..	Do 28 ...	Do 29.
					Wet ...	66	0 10	1 12 0	0 10	Do 65 ...	Do 27 ...	Do 73 ...	Do 32.
				Total ...	.....	...	0 22	3 8 0	0 22				
				Sakamma *kom* Narasimha Naik ...	Garden ...	29	0 5	0 12 0	0 5	Do 30 ...	Do 22 ..	Do 28 ...	Do 19.
					Wet ..	256	0 15	2 4 0	0 15	Do 258 ..	Do 255 ...	Do 257 ..	Do 261.
				Total ...	.....	...	0 20	3 0 0	0 20				
Kolar.	Bowringpet.	Bataamangala.	Betamangala.	Naranappa *bin* Rangaiya ...	Garden ...	29	0 8	1 4 0	0 8	Do 30 ...	Do 22 ...	Do 28 ...	Do 19.
					Wet ..	39	0 14	2 0 0	0 14	Channel ..	Palar ..	Do 38 ..	Do 40.
					Wet ...	168	0 33	5 0 0	0 33	Do ...	Do ...	Do 166 ..	Do 172.
					Wet ...	169	0 16	2 4 0	0 16	Do ...	Survey No. 172 ...	Do 163 ...	Do 170.
					Wet ...	177	0 27	4 4 0	0 27	Survey No. 176 ...	Do 184 ..	Do 183 ..	Road.
					Garden ...	231	4 14	28 0 0	4 14	Do 240 ..	Palar ...	Do 241 ...	Survey No. 222.
					Wet ..	236	1 13	8 8 0	1 13	Do 235 ...	Survey No. 234 ...	Do 237 ...	Do 227.
					Wet ...	235	0 7	0 8 0	0 7	Do 234 ...	Do 236 .	Do 334 ...	Do 230.
					Garden ...	241	0 33	5 8 0	0 33	Do 240 ...	Do 221 ...	Do 242 ..	Do 221.
					Wet ...	286	1 17	8 12 0	1 17	Do 282 ..	Do 287 ...	Do 285 ..	Do 278.
					Wet ...	302	0 29	4 4 0	0 29	Do 313 ...	Do 301 ..	Do 594 ..	Do 293.
					Wet ...	427	0 25	4 0 0	0 25	Do 429 ...	Do 422 ...	Do 432 ..	Do 426.
					Wet ...	432	0 22	3 12 0	0 22	Do 429 ...	Do 446 ...	Do 431 ..	Do 425.
				Total ...	.....	...	12 18	78 8 0	12 18				

Kolar.	Sileman Khan ...	Wet ...	32	0 9	1 8 0	0 9	Survey No. 33 ...	Survey No. 31 ...	Survey No. 63 ...	Survey No. 13.
		Wet ...	174	0 3	0 8 0	0 3	Palar ...	Do 175 ...	Palar ...	Road.
	Total ...	...	...	0 12	2 0 0	0 12				
Bowringpet.	Muniga *bin* Rama (Kolar) ...									
	Venkataraya (Tafa) ...	Wet ...	32	0 35	5 12 0	0 35	Survey No. 33 ...	Do 31 ...	Survey No. 63 ...	Survey No. 13.
	Raghavendra Rao (Hoskote) ...	Wet ...	32	0 11	1 12 0	0 11	Do ...	Do ...	Do ...	Do
		Wet ...	33	0 23	3 12 0	0 23	Do 49	Do 32 ...	Do 52 ...	Do 34.
			45	0 23	3 8 0	0 23	D 46 ...	Do 39 ...	Do 47 ...	Do 41.
			63	0 2	0 4 0	0 2	Do 52 ...	Do 65 ...	Do 64 ...	Do 32.
			289	0 16	2 8 0	0 16	Do 291 ...	Do 258 ...	Do 290 ...	Do 285.
	Total ...	...	..	1 24	10 0 0	1 24				
Betamangala.	Hanumappa *bin* Papanna (Kolar)	Wet ...	33	0 39	6 4 0	0 39	Do 49 ...	Do 32 ...	Do 52 ...	Do 34.
		Wet ...	52	0 13	2 0 0	0 13	Do 51 ...	Do 63 ...	Do 53 ...	Do 49.
	Total ..	...	...	1 12	8 4 0	1 12				
Betamangala.	Gattapallappa (Berike) ..	Wet ...	46	0 17	2 12 0	0 17	Palar ...	Do 45 ...	Do 47 ...	Do 44.
	Sura *bin* Venkatappa (Valliga) ..	Wet ...	35	0 5	0 12 0	0 5	Survey No. 48 ...	Do 13 ...	Do 34 ...	Do 36.
	Muniappa *bin* Venkataramappa ...	Wet ...	35	0 18	2 12 0	0 18	Do ...	Do ...	Do ...	Do
			183	0 8	1 4 0	0 8	Survey No. 181 ..	Petta ...	Palar ...	Do 177.
	Total ..	...	...	0 26	4 0 0	0 26				
	Venkatappa *bin* Koneri (Dommasandra.)	Wet ...	37	0 8	1 4 0	0 8	Survey No. 47 ...	Survey No. 12 ...	Survey No. 36 ...	Survey No. 39.
	Rama *bin* Tangigowda ..	Wet ...	37	0 8	1 4 0	0 8	Do ...	Do ...	Do ...	Do
		Wet ...	47	0 8	0 12 0	0 8	Do 46 ...	Do 37 ...	Do 48 ..	Do 48.
		Wet ...	66	0 11	1 12 0	0 11	Do 65 ...	Do 27 ...	Do 67 ...	Do 32.
	Total ...	...	...	0 27	3 12 0	0 27				

Statement showing the wet and garden lands required for a public purpose, etc.—*contd.*

Hobli.	Village.	Name of the owner.	Description.	Survey No.	Particulars of land: Extent.	Particulars of land: Assessment.	Land required	Boundaries: East.	Boundaries: West.	Boundaries: North.	Boundaries: South.
					A. g.	Rs. a. p.	A. g.				
Bowringpet.	Betamangala.	Bhimadharmanna ...	Wet ..	39	1 15	8 12 0	1 15	Channel ...	Palar ...	Survey No. 38 ...	Survey No. 40.
		Nanjundaiya (Hollali) ...	Wet ...	40	0 10	1 8 0	0 10	Survey No. 43 ...	Do ...	Do 39 ...	Palar.
				181	0 4	0 8 0	0 4	Do 180 ...	Survey No. 183 ...	Do 182 ...	Survey No. 178.
		Total ...	.....	...	0 14	2 0 0	0 14				
		Ramaiya *bin* Venkataramanappa .	Garden ...	41	0 11	1 12 0	0 11	Palar ...	Palar ...	Survey No. 42 ...	Palar.
			Wet ...	118	0 7	1 0 0	0 7	Kotur ...	Kotur ...	Channel ...	Survey No. 136.
			Garden ...	133	0 7	1 4 0	0 7	Palar ...	Survey No. 101 ...	Palar ...	Do 137.
			Wet ...	146	0 8	1 4 0	0 8	Survey No. 131 ...	Do 55 ...	Survey No. 145 ...	Palar.
			.....	339	3 20	19 0 0	3 20	Do 338 ...	Channel ...	Do 600 ...	Survey No. 336.
			.....	355	1 35	11 0 0	1 35	Kambappalli ...	Survey No. 599 ...	Do 354 ...	Palar.
			Garden ...	381	0 15	1 4 0	0 15	Palar ...	Do 380 ...	Do 482 ...	Survey No. 379.
		Total ...	.....	...	6 23	36 8 0	6 23				
		Subramhannaiya *bin* Veerabhadraiya.	Garden ...	44	1 3	7 8 0	1 3	Palar ...	Channel ...	Survey No. 45 ...	Survey No. 43.
			Wet ...	94	0 14	2 4 0	0 14	Do ...	Tank ...	Do 95 ...	Do 97.
			Wet ..	110	0 8	1 4 0	0 8	Do ...	Survey No. 56 ...	Palar ...	Do 142.
			Wet ..	151	0 26	4 0 0	0 26	Survey No. 153 ...	Palar ...	Survey No. 150 ...	Do 167.
			Wet ...	207	0 12	1 8 0	0 12	Palar ...	Survey No. 206 ...	Do 206 ...	Do 206.
			Wet ...	208	0 31	4 12 0	0 31	Survey No. 206 ...	Channel ...	Do 209 ..	Do 205.
			Wet ...	249	0 21	3 4 0	0 21	Do 250 ...	Survey No. 248 ...	Do 251 ...	Do 264.
			Wet ..	257	0 13	2 0 0	0 13	Channel ...	Do 255 ...	Do 253 ...	Do 256.
		Total ...	.....	...	4 8	26 8 0	4 8				

Kolar.	Bowringpet.	Betamangala.	Betamangala.	Yelli *kom* Chikkachandaiya ...	Wet ...	48	0	20	3	4	0	0	20	Palar ...	Survey No. 36 ...	Survey No. 49 ...	Survey No. 47.
				Sundari (Tafa) Gundu Rao *bin* Krishna Rao.	Wet ...	48	0	25	4	0	0	0	25	Do ...	Do ...	Do ...	Do
					Wet ...	45	0	5	0	12	0	0	5	Survey No. 46 ...	Do 39 ...	Do 47 ...	Do 44.
					Wet ...	48	0	28	4	12	0	0	28	Palar ...	Do 36 ...	Do 49 ...	Do 47.
					Wet ...	61	0	23	3	8	0	0	23	Survey No. 57 ...	Do 60 ...	Do 54 ...	Do 61.
					Wet ...	17	0	17	2	12	0	0	17	Do 13 ...	Do 20 ...	Do 18 ...	Do 16.
					Wet ...	303	0	23	3	8	0	0	23	Do 594 ...	Do 300 ...	Do 304 ...	Do 301.
					Wet ...	453	0	22	3	8	0	0	22	Do 450 ...	Do 459 ...	Do 440 ...	Gosamkere.
				Total	...	...	2	38	18	12	0	2	38				
				Nagaliga (Balagai) ...	Wet ...	49	0	14	2	4	0	0	14	Do 50 ...	Channel ...	Do 51 ...	Survey No. 48.
					Wet ...	58	0	14	2	4	0	0	14	Do 57 ...	Survey No. 71 ...	Do 92 ...	Do 59.
				Total ...	...	...	0	28	4	8	0	0	28				
				Budunbi Fakarudin ...	Wet ...	49	0	28	5	4	0	0	28	Do 50 ...	Channel ...	Do 51 ...	Do 48.
					Wet ...	94	0	34	5	4	0	0	34	Palar ...	Survey No. 58 ...	Tank ...	Do 97.
					Wet ...	98	0	7	1	0	0	0	7	Survey No. 99 ...	Do 601 ...	Survey No. 96 ...	Do 56.
				Total ...	...	...	1	29	11	8	0	1	29				
				Sreenivasa Naidu *bin* Munisami Naidu.	Wet ...	50	0	16	2	8	0	0	16	Palar ...	Survey No. 49 ...	Do 51 ...	Do 48 and Palar.
				Venkatarama *bin* Murtiga ...	Wet ...	54	0	34	5	12	0	0	34	Do ...	Do 52 ...	Do 54 ...	Survey No. 49.
					Wet ...	60	0	9	1	4	0	0	9	Survey No. 61 ...	Do 70 ...	Do 59 ...	Do 61.
					Wet ...	62	0	6	1	0	0	0	6	Do 53 ...	Do 64 ...	Do 70 ...	Do 52.
					Garden ...	101	0	17	2	12	0	0	17	Do 136 ...	Do 141 ...	Palar ...	Do 140.
				Total ...	...	...	1	26	10	12	0	1	26				
				Mahamed Ghouse (Pension) ...	Wet ...	145	0	24	3	8	0	0	24	Do 139 ...	Do 144 ...	Survey No. 140 ...	Do 146.
				Raghavendra Rao ...	Wet ...	57	0	4	0	12	0	0	4	Do 55 ...	Do 59 ...	Do 92 ...	Do 54.
					Wet ...	61	0	22	3	4	0	0	22	Do 57 ...	Do 62 ...	Do 60 ...	Do 54.
					Wet ...	82	0	16	2	8	0	0	16	Do 91 ...	Do 86 ...	Do 88 ...	Do 72.
					Wet ...	175	1	6	7	0	0	1	6	Do 174 ...	Do 176 ...	Do 179 ...	Road.
				Total ...	...	...	2	8	13	8	0	2	8				

Statement showing the wet and garden lands required for a public purpose, etc.,—*contd.*

Taluk.	Hobli.	Village.	Name of the owner.	Description.	Survey No.	Particulars of land: Extent.	Particulars of land: Assessment.	Land required	Boundaries: East.	Boundaries: West.	Boundaries: North.	Boundaries: South.
						A. g.	Rs. a. p.	A. g.				
Bowringpet.	Betamangala.	Betamangala.	Venkatarama *bin* Nayaniga (Niraganti).	Wet ...	51	0 11	1 12 0	0 11	Palar ...	Survey No. 52 ...	Survey No. 54 ...	Survey No. 49.
				.....	211	0 39	6 0 0	0 39	Do ...	Road ...	Do 212 ...	Do 210.
				Total	...	1 10	7 12 0	1 10				
			Subbaraju *bin* Akkalaraju ...	Wet ...	57	0 6	1 0 0	0 6	Survey No. 55 ...	Survey No. 59 ...	Survey No. 92 ...	Survey No. 54.
			Papa Paranji ...	Wet ...	57	0 21	3 8 0	0 21	Do 55 ...	Do 59 ...	Do 92 ...	Do 54
			Papa *bin* Venkatiga (Hajam) ...	Wet ...	57	1 18	9 8 0	1 18	Do 55 ...	Do 59 ...	Do 92 ...	Do 54
				Wet ...	64	0 7	1 0 0	0 7	Channel ...	Do 65 ...	Do 69 ...	Do 63.
				Wet ...	70	0 13	2 0 0	0 13	Survey No. 60 ...	Do 69 ...	Do 71 ...	Do 62.
				Total	...	1 38	12 8 0	1 38				
			Gopali *bin* Krishna ...	Wet ...	58	0 22	3 4 0	0 22	Survey No. 57 ...	Survey No. 71 ...	Survey No. 92 ...	Survey No. 59.
				Wet ...	59	0 23	3 8 0	0 23	Do 57 ...	Do 71 ...	Do 58 ...	Do 60.
				Garden ...	69	0 5	1 0 0	0 5	Channel ...	Do 68 ...	Channel ...	Do 64.
				Total	...	1 10	7 12 0	1 10				
			Munekka *kom* Konda ...	Wet ...	58	0 5	0 12 0	0 5	Survey No. 57 ...	Survey No. 71 ...	Survey No. 92 ...	Survey No. 59.
				.....	59	0 15	2 4 0	0 15	Do 57 ...	Do 71 ...	Do 58 ...	Do 60.
				.....	71	0 5	0 12 0	0 5	Do 59 ...	Do 73 ...	Do 91 ...	Do 70.
				Total	...	0 25	3 12 0	0 25				
			Papa *bin* Hanuma Anche ...	Wet ...	58	0 5	0 12 0	0 5	Survey No. 57 ...	Survey No. 71 ...	Survey No. 92 ...	Survey No. 59.
				Garden ...	69	0 8	1 4 0	0 8	Channel ...	Do 68 ...	Channel ...	Do 64.
				Total	...	0 13	2 0 0	0 13				

Bowringpet.	Venkatappa *bin* Muniappa ...	Wet ...	59	0 24	3 12 0	0 24	Survey No. 57 ...	Survey No. 71 ...	Survey No. 58 ...	Survey No. 60.
	Muniappa (Sunnekel) ...	Wet ...	60	0 2	0 4 0	0 2	Do 57 ...	Do 70 ...	Do 59 ...	Do 61.
		....		0 26	4 0 0	0 26	Do 57 ...	Do 70 ...	Do 59 ...	Do 61.
	Total ...	....		0 28	4 4 0	0 28				
Betamangala.	Muniappa *bin* Muninaika (Daffadar).	Wet ...	60	0 19	3 0 0	0 19	Survey No. 57 ..	Survey No. 70 ...	Survey No. 59 ...	Survey No. 61.
		Wet ...	63	0 5	0 12 0	0 5	Channel ...	Do 65 ...	Do 64 ...	Do 32.
		Wet ...	65	0 14	2 4 0	0 14	Survey No. 64 ...	Do 66 ...	Do 68 ...	Do 32.
	Total ..	....		0 38	6 0 0	0 38				
	Venkatasamiah *bin* Ramiah (Pendal).	Wet ..	61	0 6	0 12 0	0 6	Survey No. 57 ...	Survey No. 62 ...	Survey No. 60 ...	Survey No. 54.
		Wet ...	446	0 27	4 4 0	0 27	Do 331 ...	Do 445 ...	Do 436 ..	Do 426.
	Total ...	....		0 33	5 0 0	0 33				
	Venkatarayappa, Honaganahalli...	Wet ...	62	0 15	2 4 0	0 15	Survey No. 53 ...	Channel	Survey No. 70 ..	Survey No. 52.
	Venkoba Rao *bin* Subba Rao ..	Wet ...	62	1 3	6 4 0	1 3	Do ...	Do ...	Do ...	Do
		Wet ...	236	0 28	4 8 0	0 28	Survey No. 234 ...	Survey No. 224 ...	Survay No. 237 ...	Survey No. 227.
	Total ...	....		1 31	10 12 0	1 31				
	Vonkatarama, Pendaliga ...	Wet ..	64	0 12	1 12 0	0 12	Survey No. 62 ...	Survey No. 65 ...	Survey No. 69 ...	Survey No. 63.
		.. ...	86	0 32	4 12 0	0 32	Do 87 ...	Do 83 ...	Do 85 ...	Channel
	Total ...	....		1 4	6 8 0	1 4				
	Hanumappa *bin* Muniappa (Gollar).	Wet ...	65	0 13	2 0 0	0 13	Survey No. 64 ...	Survey No. 66 ..	Survey No. 68 ...	Survey No. 63.
		Wet ..	87	0 27	4 8 0	0 27	Do 91 ...	Do 86 ...	Do 88 ...	Do 72.
		Wet ..	167	0 14	2 4 0	0 14	Do 166 ...	Palar ...	Do 152 ...	Do 168.
		Wet ...	240	0 10	1 8 0	0 10	Do 239 ...	Survey No. 221 ...	Do 242 ...	Do 438.
		Wet ...	151	0 13	2 0 0	0 13	Do 153	Palar ...	Do 150 ...	Do 167.
		Garden ...	266	0 11	1 12 0	0 11	} Do 268 ...	Survey No. 271 ..	Do 267 ...	Do 262.
		Garden ...	...	0 16	2 12 0	0 16				
	Total ..	....		2 24	16 12 0	2 24				

Statement showing the wet and garden lands required for a public purpose &c.,—*contd.*

Taluk.	Hobli.	Village.	Name of owner.	Description.	Survey No.	Particulars of land. Extent.	Particulars of land. Assessment.	Land required	Boundaries. East.	Boundaries. West.	Boundaries. North.	Boundaries. South.
						A. g.	Rs. a. p.	A. g.				
Bowringpet.	Betamangala.	Betamangala.	Sheik Hyder ...	Wet ...	65	0 12	1 12 0	0 12	Survey No. 64 ...	Survey No. 66 ...	Survey No. 68 ...	Survey No. 63.
			Konari Dommasandra ...	Wet ...	66	0 9	1 8 0	0 9	Do 65 ...	Do 67 ...	Do 32 ...	Do 33.
			Ramiah Pendala ...	Wet ...	66	0 10	1 8 0	0 10	Do 65 ...	Do 27 ...	Do 67 ...	Do 32.
				Wet ...	100	0 4	0 8 0	0 4	Palar ...	Do 56 ...	Do 99 ...	Do 142.
				Wet ...	119	0 1	0 4 0	0 1	Do ...	Do 115 ...	Do 117 ...	Channel.
				Wet ...	121	0 1	0 4 0	0 1	Channel ...	Do 123 ...	Do 120 ...	Survey No. 122.
				Wet ...	150	0 9	1 8 0	0 9	Survey No. 115 ...	Channel ...	Do 149 ...	Do 151.
			Total ...	...	...	0 25	4 0 0	0 25				
			Mohadeen Abdul Khadar ...	Wet ...	67	0 12	1 12 0	0 12	Survey No. 68 ...	Survey No. 67 ...	Survey No. 69 ...	Do 65.
			Lashamiah (Chatra) ...	Wet ...	67	0 16	2 8 0	0 16	Do 68 ...	Do 67 ...	Do 69 ...	Do 65.
			Venkatasami *bin* Kasappa (Chemarahalli).	Wet ...	68	0 21	3 4 0	0 21	Do 69 ...	Do 69 ...	Do 65 ...	Do 64.
				...	68	0 21	3 4 0	0 21	Do 69 ...	Do 69 ...	Do 65 ...	Do 64.
			Total ...	...	...	1 2	6 8 0	1 2				
			Syed Hyder *bin* Syed Kasim ...	Wet ...	68	0 17	2 8 0	0 17	Survey No. 69 ...	Survey No. 65 ...	Survey No. 64 ...	Do 66.
				Wet ...	75	0 22	3 8 0	0 22	Do 74 ...	Do 77 ...	Channel ...	Do 67.
			Total ...	...	...	0 39	6 0 0	0 39				

Betamangala.	Betamangala.	Ganjanga, Munegowda ...	Garden ...	69	0 16	2 12 0	0 16	Survey No. 70 ...	Survey No. 68 ...	Survey No. 73 ...	Survey No. 74.
		Giri *kom* Muniappa ..	Wet ...	70	0 36	5 8 0	0 36	Do 60 ...	Do 69 ...	Do 71 ...	Do 62.
		Papa ...	Wet ...	70	0 8	1 4 0	0 8	Do ...	Do ...	Do ..	Do
		Nabisabi *bin* Biramsabi ...	Wet ...	70	0 15	2 4 0	0 15	Do ...	Do ..	Do ..	Do
		Hanumappa *bin* Venkatappa ..	Wet ...	71	0 23	1 12 0	0 23	Do 59 ...	Do 73 ...	Do 91 ...	Do 70.
		Muniga *bin* Papa ..	Wet ..	71	0 19	3 0 0	0 19	Do ...	Do ...	Do ...	Do
			...	86	0 8	1 4 0	0 8	Do 87 ..	Do 85 ...	Do 88 ...	Do 72.
		Total ...	.....	...	0 27	4 4 0	0 27				
		Papa *bin* Muniyappa; Giddaiya ...	Wet ...	72	0 23	3 8 0	0 23	Survey No. 91 .	Survey No. 83 ..	Survey No. 87 ...	Survey No. 73.
			...	433	0 10	1 8 0	0 10	Do 422 ...	Do 420 ..	Do 422 ...	Do 425.
		Total ...	.....	...	0 33	5 0 0	0 33				
		Bissa *bin* Venkatahanuma ...	Wet ...	72	0 20	3 0 0	0 20	Survey No. 91 ..	Survey No. 83 ...	Survey No 87 ..	Survey No. 73.
		Papa *bin* Hanuma (Pitchahalli)...	Wet ..	72	0 9	1 8 0	0 9	Do ...	Do ...	Do ...	Do
			Garden ...	74	1 25	11 0 0	1 25	Do 73 ...	Do 75 ...	Channel ..	Do 47.
			Wet ...	93	0 3	0 4 0	0 3	Do 88 ..	Do 87 ...	Tank ...	Do 92.
			Wet ...	589	0 20	3 8 0	0 20	Do 61 ...	Do 92 ...	Survey No. 93 ...	Do 92.
		Total ...	.....	..	2 17	16 4 0	2 17				
		Mahamed Abaskhan *bin* Abdul Satarkhan.	Wet ...	79	0 18	3 0 0	0 18	Channel ...	Survey No. 81 ..	Survey No. 82 ...	Survey No. 78.
			...	178	0 5	0 12 0	0 5	Survey No. 179 ...	Do 177 ..	Do 181 ...	Do 176.
			...	211	1 4	7 0 0	1 4	Palar ...	Road ...	Do 212 ...	Do 210.
			...	230	1 10	8 0 0	1 10	Survey No. 266 ...	Survey No. 237 ..	Do 231 ...	Do 129.
			...	267	0 38	6 0 0	0 38	Do 268 ..	Do 229 ...	Do 267 ..	Palar.
			...	457	1 27	11 0 0	1 27	Do 435 ...	Do 438 ...	Do 205 ...	Survey No. 436.
		Total ...	.....	...	5 22	35 12 0	5 22				

Statement showing the wet and garden lands required for a public purpose, etc.—*contd.*

Hobli.	Village.	Name of owner.	Description	Survey No.	Particulars of land. Extent.	Particulars of land. Assessment.	Land required	Boundaries: East.	West.	North.	South.
					A. g.	Rs a. p.	A. g.				
Betamangala.	Betamangala.	Chenga *bin* Pillavenkatappa (Talari).	Wet ...	83	0 27	4 4 0	0 27	Survey No. 72 ..	Survey No. 82 ...	Survey No. 85 ...	Survey No. 76.
			...	233	0 32	5 4 0	0 32	Do 232 ...	Do 234 ...	Do 230 ...	Do 248.
			...	239	0 8	1 4 0	0 8	Do 347 ...	Do 240 ...	Do 242 ..	Do 238.
			...	264	0 19	3 4 0	0 19	Do 263 ...	Do 232 ...	Do 249 ...	Do 265.
		Total ...	...	...	2 6	14 0 0	2 6				
		Pacha Sabi *bin* Syed Noor ...	Wet ...	83	1 2	6 12 0	1 2	Survey No. 72 ...	Survey No. 82 ...	Survey No. 85 ...	Survey No. 76.
			Garden ..	...	0 13	2 0 0	0 13			Do 431 ..	Do 422.
			Wet ...	432	0 8	1 4 0	0 8	Do 429 ...	Do 446 ...	Do 439 ...	Do 453.
			Wet ...	441	0 16	2 8 0	0 16	Do 442 ..	Do 440 ...		
		Total ...	...	...	1 39	12 8 0	1 39				
		Nabi Sabi *bin* Chendamia ...	Wet ..	84	0 19	3 0 0	0 19	Survey No. 85 ...	Survey No. 82 ...	Tank ..	Survey No. 83.
		Husain Sabi *bin* Hajee Mia ...	Wet ...	85	0 13	2 0 0	0 13	Do 86 ..	Do 84 ...	Survey No. 89 ...	Do 83.
			Wet ..	88	0 11	1 12 0	0 11	Do 90 ...	Do 85 ...	Do 89 ...	Do 87.
			Wet ...	182	0 19	3 0 0	0 19	Do 181 ...	Village site ..	Palar ...	Do 184.
		Total ...	...	...	1 3	6 12 0	1 3				
		Lalkhan ...	Wet ...	85	0 14	2 0 0	0 14	Survey No. 86 ...	Survey No. 84 ...	Survey No. 89 ...	Survey No. 83.
			...	88	0 10	1 8 0	0 10	Do 90 ...	Do 85 ..	Do 89 ...	Do 87.
			...	254	0 21	3 4 0	0 21	Do 255 ...	Do 250 ...	Do 253 ...	Do 263.

Betamangala.	Hanuma (Banajiga) ...	Wet ...	87	0 10	1 8 0	0 10	Survey No. 91 ...	Survey No. 86 ...	Survey No. 90 ...	Survey No. 72.
	Venkatachela Chetty *bin* Narayana Chetty.	Wet ...	153	0 18	2 12 0	0 18	Do 164 ...	Do 151 ...	Do 154 ...	Do 152.
		.....	160	0 5	0 12 0	0 5	Do 161 ...	Do 128 ...	Do 124 ...	Do 162.
		Wet ...	257	0 14	2 0 0	0 14	Do 163 ...	Do 155 ...	Do 128 ...	Do 164.
		.....	295	1 4	6 8 0	1 4	Do 296 ...	Do 280 ...	Do 293 ...	Do 296.
		Garden ...	295	0 8	1 8 0	0 8	Do 300 ...	Do 396 ...	Do 299 ...	Palar.
		Garden ...	395	0 37	7 0 0	0 37	Do 300 ...	Do 396 ...	Do 299 ...	Do
		Wet ...	130	0 10	1 8 0	0 10	Survey No. 129 ...	Survey No. 148 ...	Palar ...	Survey No. 149.
	Total ...	.....	...	3 16	22 0 0	3 16				
Betamangala.	Chikka Venkatiga ...	Wet ...	90	0 24	3 12 0	0 24	Survey No. 91 ...	Survey No. 88 ...	Survey No. 157 ...	Survey No. 87.
	Syed Ghouse ...	Wet ...	90	0 12	2 0 0	0 12	Do ...	Do ...	Do ...	Do
	Hyder Sab *bin* Yakub Sab ...	Wet ...	88	0 17	2 12 0	0 17	Survey No. 90 ...	Survey No. 85 ...	Survey No. 89 ...	Survey No. 86.
		Wet ...	111	0 28	4 8 0	0 28	Do 115 ...	Palar ...	Do 114 ...	Palar.
	Total ...	.....	...	1 5	7 4 0	1 5				
	Munisami *bin* Senjivappa ...	Wet ...	91	0 16	2 4 0	0 16	Survey No. 92 ...	Survey No. 87 ...	Survey No. 93 ...	Survey No. 71.
	Munivenkata *bin* Venkataramaniah.	Wet ...	91	0 27	4 0 0	0 27	Do ...	Do ...	Do ...	Do
	Rama Buchakkana ...	Wet ...	91	0 18	2 8 0	0 18	Do ...	Do ...	Do ...	Do
	Sreenivasachar (Dembalu) ...	Wet ...	92	0 31	5 0 0	0 31	Survey No. 57 ...	Survey No. 91 ...	Survey No. 189 ...	Survey No. 58.
	Syed Fakarudin ...	Wet ...	588	0 18	3 0 0	0 18	Do 94 ...	Do 93 ...	Tank ...	Do 601.
	Rama, Krishnagiri ...	et ...	587	0 12	2 12 0	0 12	Do 93 ...	Do 89 ...	Do ...	Do 90.
		Wet ...	93	0 19	3 0 0	0 19	Do 588 ...	Do. 587 ...	Do ...	Do 91.
	Total ...	.....	...	0 31	5 12 0	0 31				

Statement showing the wet and garden lands required for a public purpose, etc.—*contd.*

Taluk.	Hobli.	Village.	Name of owner.	Description.	Survey No.	Particulars of land. Extent.	Particulars of land. Assessment.	Land required	Boundaries. East.	Boundaries. West.	Boundaries. North.	Boundaries. South.
						A. g.	Rs. a. p.	A. g.				
Bowringpet.	Betamangala.	Betamangala.	Gaffar baig ...	Wet ...	94	1 9	7 8 0	1 9	Survey No. 95 ...	Survey No. 588 ..	Tank ...	Survey No. 97.
			Venkatamma Saradi ...	Wet ...	96	0 8	1 4 0	0 8	Tank ...	Do 97 ...	Survey No. 94 ..	Do 99.
				Wet ...	103	0 8	1 4 0	0 8	Survey No. 104 ...	Palar ...	Tank ..	Do 102.
				Wet ...	114	0 35	5 8 0	0 35	Do 116 ...	Survey No. 112 ...	Survey No. 113 ...	Do 111.
				Wet ...	140	0 15	2 4 0	0 15	Do 158 ...	Do 143 ..	Do 141 ...	Do 145.
				Wet ...	103	0 4	0 12 0	0 4	Do 104 ...	Palar ...	Tank ...	Do 102.
				Wet ...	116	0 13	2 0 0	0 13	Do 117 ...	Survey No. 113 ..	Channel ..	Do 114.
				Wet ...	115	0 21	3 4 0	0 21	Do 119 ...	Do 111 ...	Survey No. 116 ...	Do 120.
				Wet ...	120	0 22	3 8 0	0 22	Do 119 ..	Do 123 ...	Palar ...	Do 122.
			Total ...	.....	...	3 6	19 12 0	3 5				
			Osman Saib *bin* Yacub Saib ...	Wet ...	96	0 13	2 0 0	0 13	Palar ...	Survey No. 97 ..	Survey No. 94 ...	Survey No. 99.
			Munisamy Goudodi ...	Wet ...	91	0 11	1 12 0	0 11	Survey No. 92 ...	Do 87 ...	Do 93 ..	Do 71.
				.....	91	0 11	1 12 0	0 11				
			Total ...	.....	...	0 22	3 8 0	0 22				
			Muniga *bin* Chennaraya (Patharagaballi.)	Wet ..	450	0 20	3 4 0	0 20	Survey No. 447 ..	Survey No. 452 ...	Survey No. 444 ...	Gosenakere.
			Nasarudin ...	Wet ...	92	1 20	10 0 0	1 20	Do 57 ...	Do 91 ...	Do 589 ...	Survey No. 58.
			Peranna *bin* Yellappa ..	Wet ..	98	0 18	2 12 0	0 18	Palar. ...	Do 60 ...	Do 96 ..	Do 100.
				Wet ...	93	0 7	1 0 0	0 7	Survey No. 96 .	Do 601 ..	Do 97 ...	Do 601.
				Wet ...	99	0 16	2 8 0	0 16	Palar ...	Do 601 ...	Do 96 ...	Do 100.
				Wet ...	171	0 30	6 0 0	0 30	Survey No. 177 ...	Do 173 ...	Do 172 ...	Road.
			Total ...	.....	...	1 39	12 4 0	1 39				

Betamangala.	Andiga *bin* Muthanna ...	Wet ...	97	0 34	5 4 0	0 34	Survey No. 96 ...	Survey No. 588 ...	Tank ...	Survey No. 98.
	Pillaga Kodihalli ...	Wet ...	97	0 18	2 12 0	0 18	Do ...	Do ...	Do ...	Do
	Kankanna *bin* Ananda Rao ...	Wet ...	98	0 14	2 4 0	0 14	Do 96 ...	Survey No. 601 ...	Survey No 97 ...	Survey No. 601.
	Sripati Rao ...	Wet ...	430	0 26	4 0 0	0 26	Channel ...	Do 231 ...	Do 433 ...	Do 432.
	Mahamed Sultan ...	Wet ...	97	0 6	1 0 0	0 6	Survey No. 96 ...	Do 588 ...	Tank ...	Do 98.
	Ebrahim Hajee Mia ...	Wet ...	100	0 13	2 0 0	0 13	Do 101 ...	Do 56 ...	Palar ...	Do 142.
	(Agrahar) ...	Wet ...	100	0 5	0 12 0	0 5				
	Total ...	...	...	0 18	2 12 0	0 18				
	Venkatarama *bin* Kolappa ...	Wet ...	100	0 19	3 0 0	0 19	Do 101 ...	Do 56 ...	Do ...	Do
		Garden ...	107	0 17	3 0 0	0 17	Do 106 ...	Palar ...	Survey No. 106 ...	Survey No. 108.
		Wet ...	145	1 7	5 4 0	1 7	Do 139 ...	Survey No. 55 ...	Do 140 ...	Do 146.
	Total ...	...	...	2 3	13 4 0	2 3				
	Syed Ghouse *bin* Syed Ismail ...	Wet ...	102	0 3	0 8 0	0 3	Do 105 ...	Palar ...	Do 103 ...	Palar.
		Wet ...	103	0 8	1 4 0	0 8	Do 104 ...	Tank ...	Do 102 ...	Do
	Total ...	...	...	0 11	1 12 0	0 11				
	Venkatasami *bin* Veerasami ...	Wet ...	110	0 16	2 8 0	0 16	Do 103 ...	Palar ...	Do 109 ...	Do
	Chick Chikkanna ...	Wet ...	103	0 9	1 8 0	0 9	Do 104 ...	Tank ...	Do 102 ...	Do
		Wet ...	106	0 28	4 0 0	0 28	Do 117 ...	Survey No. 113 ...	Kodihalli ...	Survey No. 114.
	Total ...	...	...	0 37	5 4 0	0 37				
	Alli Husan Khan ...	Wet ...	103	0 32	5 0 0	0 32	Do 104 ...	Tank ...	102 ...	Palar.
	Sidullakh ...	Wet ...	109	0 5	0 12 0	0 5	Channel ...	Survey No. 108 ...	Channel ...	Do
		Wet ...	116	0 13	2 0 0	0 13	Survey No. 117 ...	Do 103 ...	Kodihalli ...	Survey No. 114.
		Wet ...	123	0 14	2 4 0	0 14	Do 120 ...	Do 125 ...	Survey No. 126 ...	Do 124.
		Wet ...	162	1 10	7 8 0	1 10	Channel ...	Do 158 ...	Do 160 ...	Do 163.
		Wet ...	178	0 11	1 12 0	0 11	Survey No. 179 ...	Do 177 ...	Do 181 ...	Do 176.
		Wet ...	205	0 15	2 4 0	0 15	Do 206 ...	Chanuel ...	Do 208 ...	Do 437.
		Wet ...	225	1 19	9 0 0	1 19	Do 236 ...	Palar ...	Do 224 ...	Do 226.
		Wet ...	242	0 21	3 0 0	0 21	Do 244 ...	Survey No. 220 ...	Do 243 ...	Do 240.
		Wet ...	427	0 11	1 12 0	0 11	Do 429 ...	Do 422 ...	Do 432 ...	Do 426.
	Total ...	...	...	5 31	35 4 0	5 31				

Statement showing the wet and garden lands required for a public purpose, etc.—*contd.*

Hobli.	Village.	Name of the owner.	Description.	Survey No.	Particulars of land. Extent.	Particulars of land. Assessment.	Land required.	Boundaries. East.	Boundaries. West.	Boundaries. North.	Boundaries. South.
					A. g.	Rs. a. p.	A. g.				
		Venkatamma, Kodihalli ...	Wet ...	103	0 8	1 4 0	0 8	Survey No. 104 ...	Palar ...	Tank ...	Survey No. 102.
			Wet ...	105	0 1	0 4 0	0 1	Channel ...	Survey No. 102 ...	Survey No. 103 ...	Do 106.
			Wet ...	114	0 15	2 8 0	0 15	Survey No. 116 ...	Do 112 ...	Do 113 ...	Do 111.
			Wet ...	117	0 6	0 12 0	0 6	Channel ...	Do 116 ...	Channel ...	Palar.
		Total ...	....		0 30	4 12 0	0 30				
		Asha Bee *kom* Umo Khan ...	Wet ...	108	0 12	1 12 0	0 12	Do ...	Survey No. 107 ...	Survey No. 106 ...	Do
		Ramakka *kom* ...	Wet ...	105	0 13	2 0 0	0 13	Do ...	Do 102 ...	Do 103 ...	Survey No. 106.
		Venkataramana ...	Wet ...	119	0 27	4 0 0	0 27	Do ...	Palar ...	Palar ...	Channel.
		Total ...	... .		1 0	6 0 0	1 0				
Betamangala.	Betamangala.	Asha Bee *kom* Umer Khan ...	Wet ...	109	0 18	2 12 0	0 18	Channel ...	River ..	Survey No. 108 ...	Survey No. 110
			Wet ...	111	0 11	1 12 0	0 11	Survey No. 115 ...	Do ...	Do 112 ...	Palar.
		Total ...	....		0 29	4 8 0	0 29				
		Runga *bin* Nanja ...	Wet ...	106	0 21	3 4 0	0 21	Channel ...	Palar ...	Survey No. 105 ...	Survey No. 107.
			Wet ...	140	0 21	3 0 0	0 21	Survey No. 138 .	Survey No. 144 ...	Do 141 ...	Do 145.
			Wet ...	141	0 5	0 12 0	0 5	Do 101 ..	Do 142 ...	Do 100 ...	Do 140.
		Total ...	... .		1 7	7 0 0	1 7				
		Gaffer Saib *bin* Gaffer Khan ...	Wet ...	108	0 9	1 8 0	0 9	Channel ...	Survey No. 107 ...	Survey No. 106 ...	Palar.
		Usman Saib, Kothur ...	Wet ...	108	0 9	1 4 0	0 9	Do ...	Do ...	Do ...	Do
			Wet ...	120	0 16	2 8 0	0 16	Survey No. 119 ...	Survey No. 128 ...	Palar ...	Survey No. 122.
		Total ...	... ...		0 25	3 12 0	0 25				

Betamangala.	Kasim Saib *bin* Ghouse Sab ...	Wet ...	111	0 14	2 4 0	0 14	Survey No. 115 ...	Palar ...	Survey No. 112 ...	Palar.
	Veerappa ...	Wet ...	112	0 20	3 0 0	0 20	Do 114 ...	Survey No. 110 ...	Do 113 ...	Survey No. 111.
	Abbas Khan *bin* Yakub Khan ...	Wet ...	113	0 7	1 0 0	0 7	Do 116 ..	Do 112 ...	Do 114 ...	Channel.
	Biram Sab, Kodihalli ...	Wet ...	113	0 4	0 12 0	0 4	Do ...	Do ...	Do ..	Do
	Fakir Emam Ramak Than ...	Wet ...	141	0 6	1 0 0	0 6	Survey No. 136 ...	Survey No. 142 ...	Survey No. 100 ...	Survey No. 130.
	Timmiah *bin* Muni Naik (Daffedar,)	Wet ...	171	0 25	4 0 0	0 25	Do 170 ...	Do 173 ...	Do 172 ...	Road.
	Seetharamaiya *bin* Venkatasubbaiya.	Wet ...	117	0 8	1 4 0	0 8	Channel ...	Do 116 ...	Channel ...	Palar.
	Baday Sab *bin* Dewan Saib ...	Wet ...	121	0 8	1 0 0	0 8	Survey No. 119 ..	Do 122 ...	Survey No. 120 ...	Channel.
	Hajee Mia *bin* Budden Saib ...	Wet ..	119	0 7	1 0 0	0 7	Channel ...	Do 120 ...	Palar ...	Do
		Wet ...	120	0 12	2 0 0	0 12	Survey No. 119 ...	Do 123 ...	Do ...	Survey No. 121.
	Total ...	.....	...	0 19	3 0 0	0 19				
Betamangala.	Venkata *bin* Thumbiga ...	Garden ...	43	0 16	2 8 0	0 16	Palar ...	Survey No. 40 ...	Survey No. 44 ...	Survey No. 42.
	Abdul Khan *bin* Husain Khan ...	Wet ...	126	0 12	2 0 0	0 12	Survey No. 120 ...	Do 127 ...	Palar ...	Do 127.
	Majid Sab *bin* Shcik Imam ...	Wet ...	127	0 10	1 8 0	0 10	Do 126 ...	Do 157 ..	Do ...	Do. 128.
		Garden ...	275	0 17	3 0 0	0 17	Do 276 ...	Do 274 ...	Survey No. 287 ...	Palar.
	Total ...	.....	...	0 27	4 8 0	0 27				
	Cheugalaraya Chetty ...	Wet ...	598	0 11	1 12 0	0 11	Survey No 599 ...	Survey No. 322 ...	Survey No. 322 ...	Survey No. 597.
	Fakarudin *bin* Latif Saib ...	Wet ...	119	0 14	2 4 0	0 14	Channel ..	Do 120 ...	Palar ...	Channel.
		Wet ...	123	0 30	4 12 0	0 30	Survey No. 120 ...	Do 125 ...	Survey No. 126 ...	Survey No. 124.
	Total ...	.....	...	1 4	7 0 0	1 4				
	Venkatarama *bin* Thanukuttiga ...	Wet ..	137	0 12	1 12 0	0 12	Survey No. 135 ...	Survey No. 141 ...	Survey No. 136 ...	Survey No. 140.
		Wet ...	140	0 13	2 0 0	0 13	Do 138 ...	Do 143 ...	Do 141 ...	Do 145.
	Total ...	.....	...	0 25	3 12 0	0 25				

Statement showing the wet and garden lands required for a public purpose, etc.—*contd.*

Hobli.	Village.	Name of the owner.	Description.	Survey No.	Particulars of land. Extent.	Particulars of land. Assessment.	Land required.	Boundaries. East.	Boundaries. West.	Boundaries. North.	Boundaries. South.
					A. g.	Rs. a. p.	A. g.				
Bowringpet.	Betamangala.	Venkataramа *bin* Bhadriga ...	Wet ...	144	0 12	1 12 0	0 12	Survey No. 145 ...	Survey No. 55 ...	Survey No. 143 ...	Survey No. 145.
			Wet ...	145	0 9	1 4 0	0 9	Do 139 ...	Do 55 ...	Do 144 ...	Do 146.
		Total ...	.....	...	0 21	3 0 0	0 21				
		Usman Saib *bin* Latif Saib ...	Wet ...	144	0 19	3 0 0	0 19	Do 145 ...	Do 55 ...	Do 143 ...	Do 145.
			Wet ...	144	0 11	1 12 0	0 11	Do 145 ...	Do 55 ...	Do ...	Do 145.
		Total ..	.....	...	0 30	4 12 0	0 30				
	Betamangala.	Abbas Khan, Kodihalli ...	Wet ...	146	0 21	3 4 0	0 21	Do 131 ...	Do 55 ...	Do 145 ...	Palar.
		Biram Baig *bin* Rasul Baig ...	Wet ...	260	0 11	1 12 0	0 11	Do 258 ...	Do 271 ...	Do 261 ...	Survey No. 259.
		Sanjivaiya *bin* Venkata Naik ...	Wet ...	152	0 30	4 12 0	0 30	Do 165 ...	Do 151 ...	Do 153 ...	Do 166.
			Wet ...	183	0 22	3 8 0	0 22	Do 181 ...	Village ...	Do 182 ..	Do 184.
			Wet ...	222	1 16	8 8 0	1 16	Do 223 ...	Palar ...	Do 261 ...	Do 225.
		Total ...	.....	...	2 28	16 12 0	2 28				
		Seshachar Kelle Venkatappa } Joint	Wet ...	152	0 34	5 4 0	0 34	Do 165 ...	Survey No. 151 ...	Do 153 ...	Do 166.
		Venkatarama Balaji ...	Wet ...	153	0 18	3 0 0	0 18	Do 164 ...	Do ...	Do 154 ...	Do 152.
		Budden Bee *kom* Mustafa ...	Wet ...	153	0 14	2 4 0	0 14	Do ...	Do ...	Do ...	Do
		Naga *bin* Peria ...	Wet ...	157	0 17	2 12 0	0 17	Do 158 ...	Do 154 ...	Do 128 ...	Do 164.
		Shaik Mir, Kother ...	Wet ...	157	0 15	2 8 0	0 15	Do 158 ...	Do ...	Do ...	Do
		Taykal Narasimhachar ..	Wet ...	157	0 10	1 12 0	0 10	Do ...	Do ...	Do ...	Do
		Seshachar, Sagara ...	Wet ...	158	0 28	4 8 0	0 28	Do 160 ...	Do 128 ...	Do ...	Do 157.
			Wet ...	237	0 38	6 0 0	0 38	Do 247 ...	Do 238 ...	Do 244 ...	Do 236.
		Total ...	.....	...	1 26	10 8 0	0 26				

Kolar.	Bowringpet.	Betamangala.	Betamangala.	Venkata *bin* Muniappa ...	Wet ...	158	0	27	4	8	0	0	27	Survey No. 160 ...	Survey No. 128 ...	Survey No. 128 ...	Survey No. 167.
				Chikka Venkatachaliah (Hangala)	Wet ...	158	0	25	4	0	0	0	25	Do 160 ...	Do 128 ...	Do 128 ...	Do 157.
				Subbarayappa *bin* Gurappa (Patharagapalli).	Wet ...	416	0	30	4	8	0	0	30	Do 408 ...	Do 418 ...	Do 413 ...	Do 417.
				Mohadin Khan *bin* Alli Khan	Wet ...	164	0	20	3	0	0	0	20	Do 163 ...	Do 153 ...	Do 157 ...	Channel.
				Thimmaraya *bin* Sanjeeva ...	Wet ...	168	1	15	8	8	0	1	15	Channel ...	Palar ...	Do 166 ...	Survey No. 172.
				Nanjundabhatta *bin* Raghavabhatta.	Wet ...	168	0	29	4	8	0	0	29	Do ...	Do ...	Do 166 ...	Do 172
				Venkatasami *bin* Muniga ...	Wet ...	170	0	17	2	4	0	0	17	Do ...	Survey No. 171 ...	Do 169 ...	Road.
				Meerja Baig ...	Wet ...	170	0	21	3	0	0	0	21	Do ...	Do 171 ...	Do 169 ...	Do.
				Shaik Ahamed ...	Wet ...	315	1	24	10	0	0	1	24	Survey No. 316 ...	Do 314 ...	Do 95 ...	Survey No. 395.
				Talichenna Krishniah ...	Wet ...	106	0	16	2	8	0	0	16	Channel ...	Palar ...	Do 105	Do 107.
					Wet ...	113	0	4	0	8	0	0	4	Survey No. 116 ...	Survey No. 112 ...	Kodihalli ...	Do 114.
					Wet ...	172	1	35	12	0	0	1	35	Do 169 ...	Palar ...	Survey No. 168 ...	Do 173.
					Wet ...	177	0	8	1	4	0	0	8	Do 176 ...	Survey No. 184 ...	Do 163 ...	Road.
					Wet ...	179	0	23	3	12	0	0	23	Palar ...	Do 178 ...	Do 180 ...	Survey No. 175.
					Wet ...	183	0	5	0	12	0	0	5	Survey No. 182 ...	Village ...	Do 182 ...	Do 184.
					Garden ...	186	0	9	1	0	0	0	9	Do 188 ...	Do ...	Village ...	Do 187.
					Wet ...	207	0	8	1	4	0	0	8	Palar ...	Survey No. 206 ...	Survey No. 206 ...	Do 133.
				Total ...	....		3	28	23	0	0	3	28				
				Venkataramma *bin* Hanuma Nallapapanu.	Wet ...	49	0	33	4	8	0	0	33	Palar ...	Do 36 ..	Do 49 ...	Do 47.
				Narasaraddy *bin* Gangaraddy	Wet ...	178	0	10	1	8	0	0	10	Survey No. 179 ...	Do 175 ...	Do 181 ...	Do 176.
					Wet ..	181	0	11	1	12	0	0	11	Do 180 ...	Do 183 ...	Palar ..	Do 173.
					Wet ..	206	0	6	0	12	0	0	6	Palar ...	Do 435 ...	Survey No. 207 ...	Do 434.
					Wet ..	215	0	13	2	0	0	0	13	Survey No. 218 ...	Channel ...	Do 216 ...	Do 214.
					Wet ...	230	0	35	5	12	0	0	35	Do 266 ...	Survey No. 227 ...	Do 133 ...	Do 329.
					Wet ..	439	0	18	3	0	0	0	18	Do 437 ...	Do 440 ...	Do 205 ...	Do 441.
				Total ...	....		2	13	16	12	0	2	13				

Statement showing the wet and garden lands re ired for a public purpose, &c.—*contd.*

District.	Taluk.	Hobli.	Village.	Name of the owner.	Description.	Survey No.	Particulars of land. Extent.	Particulars of land. Assessment.	Land required.	Boundaries. East.	Boundaries. West.	Boundaries. North.	Boundaries. South.
							A. g.	Rs. a. p.	A. g.				
Kolar.	Bowringpet.	Betamangala.	Betamangala.	Sonnepalliga ..	Wet ...	179	0 8	1 4 0	0 8	Palar ...	Survey No. 178 ...	Survey No. 180 ...	Survey No. 175.
					Wet ...	215	0 10	1 8 0	0 10	Survey No. 218 ...	Channel ...	Do 216 ...	Do 214.
				Total ...	....		0 18	2 12 0	0 18				
				Gopal Rao ...	Wet ...	595	0 14	2 4 0	0 14	Do 325 ...	Survey No. 314 ...	Survey No. 326 ...	Survey No. 315.
					Wet ...	296	0 12	1 12 0	0 12	Palar ..	Do 319 ..	Do 597 ..	Palar.
					Wet ..	597	1 1	6 8 0	1 1	Survey No. 599 ...	Do 321 ...	Do 598 ...	Survey No. 596.
				Total ...	....		1 27	10 8 0	1 27				
				Ganga Bai *kom* Bhima Rao ...	Wet ...	161	0 10	1 8 0	0 10	Survey No. 180 ..	Survey No. 183 ...	Survey No. 182 ...	Survey No. 178.
					Wet ...	242	0 29	4 8 0	0 29	Do 244 ...	Do 241 ...	Do 243 ...	Do 240.
					Wet ...	396	4 1	24 0 0	4 1	River ..	Do 399 ...	River ...	River.
					Wet ..	408	2 21	15 0 0	2 21	Survey No. 403 ...	Do 409 ..	Palar ...	Survey No. 407.
					Wet ...	412	0 11	1 8 0	0 11	Do 410 ...	Do 426 ..	Survey No. 411 ...	Do 413.
					Wet ..	416	0 13	3 0 0	0 13	Do 408 ...	Channel ..	Do 413 ...	Do 417.
					Wet ...	420	0 31	5 4 0	0 31	Do 440 ...	Survey No. 416 ...	Do 421 ...	Channel.
					Wet ...	422	2 8	14 0 0	2 8	Do 427 ...	Do 421 ...	Do 446 ..	Survey No. 425.
					Garden ...	428	0 10	1 8 0	0 10	Palar	Do 427 ...	Do 429 ...	Do 411.
					Wet ...	441	0 8	1 4 0	0 8	Survey No. 442 ..	Do 448 ..	Do 447 ...	Do 420.
					Wet ...	399	3 14	20 0 0	3 14	Do 398 ...	Do 590 ...	Palar ..	Do 400.
				Total ...	....		14 36	90 8 0	14 36				

Kolar.	Bowringpet.	Betamangala.	Betamangala.	Venkatasami (Aralakunte)	...	Wet	...	181	0	6	1	0	0	0	6	Survey No. 180	...	Survey No. 183	...	Survey No. 182	...	Survey No. 178.
						Wet	...	206	1	2	6	4	0	0	12	Palar	...	Do 205	...	Do 207	...	Do 434.
						Wet	...	209	0	4	0	8	0	0	4	Survey No. 206	...	Palar	...	Do 435	...	Do 207.
						Wet	...	233	0	23	3	12	0	0	23	Do 232	...	Survey No. 234	...	Do 248	...	Do 230.
						Wet	...	274	0	29	4	12	0	0	28	Do 276	...	Do 273	...	Do 287	...	Do 275.
						Wet	...	288	0	22	3	8	0	0	22	Do 285	...	Do 259	...	Do 289	...	Do 287.
						Wet	...	433	0	10	1	8	0	0	10	Palar	...	Do 436	...	Do 435	...	Do 431.
						Wet	...	434	0	9	1	8	0	0	9	Do	...	Do 435	...	Do 206	...	Do 433.
						Wet	...	441	0	37	5	8	0	0	37	Survey No. 442	...	Do 446	...	Do 439	...	Do 450.
					Total	...	.....	...	4	22	28	4	0	4	22								
				Baliga (Niraganti)	...	Wet	...	441	0	17	2	12	0	0	17	Survey No. 442	...	Survey No. 440	...	Survey No. 439	...	Survey No. 450.
				Muniga Palliga	...	Wet	...	183	0	5	0	12	0	0	5	Do 181	...	Village	...	Do 182	...	Do 177.
						Wet	...	291	0	7	1	0	0	0	7	Channe	...	Survey No. 289	...	Do 290	...	Do 292.
					Total	...	.....	...	0	12	1	12	0	0	12								
				Surappa *bin* Nanjappa (Potharajahalli.)		Wet	...	401	2	21	15	0	0	2	21	Survey No. 400	...	Survey No. 405	...	Survey No. 402	...	Potharajahalli.
						Wet	...	403	0	18	2	12	0	0	18	Do 402	...	Do 408	...	Do 402	...	Survey No. 404.
						Garden	...	404	0	26	4	0	0	0	26	Do 402	...	Do 406	...	Do 403	...	Do 405.
						Wet	...	405	0	23	3	8	0	0	23	Do 402	...	Do 406	...	Do 404	...	Batarayanhalli.
						Wet	...	407	1	10	7	8	0	1	10	Do 406	...	Do 417	...	Do 408	...	Do.
						Wet	...	409	0	14	2	4	0	0	14	Do 408	...	Do 408	...	Do 410	...	Survey No. 407.
						Garden	...	...	0	11	2	0	0	0	11								
						Wet	...	425	0	4	0	8	0	0	4	Do 415	...	Do 424	...	Do 422	...	Do 419.
						Wet	...	427	0	20	3	4	0	0	20	Do 429	...	Do 442	...	Do 432	...	Do 426.
						Wet	...	448	0	20	3	4	0	0	20	Do 120	...	Do 450	...	Do 447	...	Channel.
					Total	...	.....	...	7	7	44	0	0	7	7								

Statement showing the wet and garden lands required for a public purpose, &c.—*contd.*

District.	Taluk.	Hobli.	Village.	Name of the owner.	Description.	Survey No.	Particulars of land. Extent. A. g.	Particulars of land. Assessment. Rs. a. p.	Land required. A. g.	Boundaries. East.	West.	North.	South.
Kolar.	Bowringpet.	Betamangala.	Betamangala.	Ponni *kom* Tambiga ...	Wet ...	184	0 3	0 8 0	0 3	Survey No. 177 ...	Survey No. 183 ...	Survey No. 183 ...	Road.
					Wet ...	409	0 11	1 8 0	0 11	Do 408 ...	Do 408 ...	Do 410 ...	Survey No. 407.
					Garden ...	409	0 10	1 12 0	0 10	Do 408 ...	Do 408 ...	Do 410 ...	Do 407.
					Wet ...	427	0 19	3 0 0	0 19	Do 429 ...	Do 442 ...	Do 432 ...	Do 426.
					Wet ...	448	0 20	3 4 0	0 20	Do 420 ...	Do 450 ...	Do 447 ...	Channel.
				Total ...	.....	...	1 23	10 0 0	1 23				
				Muniakka *kom* Venkatasa ...	Wet ...	184	0 9	1 8 0	0 9	Survey No. 177 ...	Survey No. 183 ...	Survey No. 183 ...	Road.
					Wet ...	446	0 20	3 4 0	0 20	Do 441 ...	Do 462 ...	Channel ...	Survey No. 453.
				Total ...	.....	...	0 29	4 12 0	0 29				
				Dustagir Sab *bin* Tipu Sab ...	Wet ...	446	0 21	3 4 0	0 21	Survey No. 431 ...	Survey No. 445 ...	Survey No. 436 ...	Survey No. 442.
				Venkataramiah ...	Wet ...	210	0 12	1 12 0	0 12	Palar ...	Channel ...	Do 211 ...	Do 209.
				Tirapatoor ...	Wet ...	210	0 18	2 12 0	0 18	Palar ...	Channel ...	Do 211 ...	Do 209.
					Wet ...	239	0 23	3 8 0	0 23	Survey No. 246 ...	Survey No. 240 ...	Do 242 ...	Do 238.
					Wet ...	244	0 13	2 4 0	0 13	Do 245 ...	Do 242 ...	Road ...	Do 239.
					Wet ...	247	1 14	8 8 0	1 14	Do 248 ...	Do 237 ...	Survey No. 246 ...	Do 234.
					Wet ...	285	0 17	2 12 0	0 17	Do 283 ...	Do 288 ...	Do 289 ...	Do 286.
					Wet ...	285	0 12	1 8 0	0 12	Do 283 ...	Do 288 ...	Do 289 ...	Do 286.
					Wet ...	287	1 31	11 0 0	1 31	Do 286 ...	Do 272 ...	Do 288 ...	Do 274.
					Wet ...	289	0 9	1 8 0	0 9	Do 264 ...	Do 267 ...	Do 290 ...	Do 286.
					Wet ...	327	0 11	1 12 0	0 11	Do 331 ...	Do 228 ...	Do 330 ...	Do 326.
					Wet ...	335	0 26	3 8 0	0 26	Do 336 ...	Do 334 ...	o 33 ...	Do 324.
					Wet ...	594	1 31	11 0 0	1 31	Do 312 ...	Do 303 ...	Do 309 ...	Do 302.
				Total ...	.....	...	8 17	51 12 0	8 17				

Kolar.	Bowringpet.	Betamangala.	Betamangala.	Hussainbee Sultanbee ...	Wet ...	222	0	17	2	8	0	0	17	Survey No. 223 ...	Palar ...	Survey No. 222 ...	Survey No. 226.
					Garden ...	226	0	7	1	10	0	0	7	Do 236 ...	Do ...	Do 225 ...	Do 227.
					Garden ...	226	0	6	1	0	0	0	6	Do 236 ...	Do ...	Do 225 ...	Do 227.
					Garden ...	227	0	6	1	0	0	0	6	Do 228 ...	Do ...	Do 226 ...	Palar
					Garden ...	227	0	17	3	0	0	0	17	Do 228 ...	Do ...	Do 226 ...	Do
					Wet ...	231	0	25	3	12	0	0	25	Do 265 ...	Survey No 235 ...	Do 232 ...	Survey No. 239
					Wet ...	340	1	8	6	8	0	1	8	Do 350 ...	Do 600 ...	Do 342 ...	Do 341.
					Wet ...	341	0	36	5	0	0	0	36	Do 350 ...	Do 600 ...	Do 600 ...	Do 351.
					Wet ...	435	0	10	1	12	0	0	10	Do 434 ...	Do 137 ...	Do 205 ...	Do 433
					Wet ...	446	0	29	4	8	0	0	29	Do 432 ...	Do 445 ...	Do 436 ...	Do 422.
					Wet ...	600	2	6	12	0	0	2	6	Do 340 ...	Channel ...	Do 343 ...	Do 341
				Total ...	.....	...	7		42	4	0	7	7				
				Hanuma *bin* Budde (Byadar) ...	Wet ...	210	0	22	3	8	0	0	22	Palar ...	Do ...	Do 211 ...	Do 209.
					Wet ...	242	0	28	4	8	0	0	28	Survey No. 244 ...	Survey No. 241 ...	Do 243 ...	D 240.
					Wet ...	430	0	15	2	8	0	0	15	Palar ...	Do 491 ...	Do 433 ...	Do 429.
				Total ...	.....	...	1	25	10	8	0	1	25				
				Husain Sabi *bin* Pacha Sabi ...	Wet ...	208	0	39	6	0	0	0	39	Survey No. 206 ...	Channel ...	Do 209 ...	Do 205.
					Wet ...	439	0	21	3	8	0	0	21	Do 437 ...	Survey No. 449 ...	Do 205 ...	Do 441.
					Garden ...	202	1	29	6	12	0	1	29	Do 208 ...	Do 201 ...	Do 191 ...	Do 463.
				Total ...	.....	...	3	9	16	4	0	3	9				
				Vasudevachar (Oodapi) ...	Wet ...	205	1	28	10	12	0	1	28	Do 206 ...	Channel ...	Do 208 ...	Do 459.
					Wet ...	208	0	22	3	4	0	0	22	Do 206 ...	Do ...	Do 209 ...	Do 205.
					Wet ...	430	0	10	1	8	0	0	10	Palar ...	Survey No. 431 ...	Do 433 ...	Do 429.
					Wet ...	440	0	29	4	4	0	0	29	Survey No. 441 ...	Do 462 ...	Channel ...	Do 453.
					Wet ...	450	1	6	7	8	0	1	6	Do 448 ...	Do 452 ...	Survey No. 443 ...	Batarayanhalli.
				Total ...	.....	...	4	15	27	4	0	4	15				

Statement showing the wet and garden lands required for a public purpose, &c.—*contd.*

District.	Taluk.	Hobli.	Village.	Name of the owner.	Description.	Survey No.	Particulars of land. Extent.	Particulars of land. Assessment.	Land required	Boundaries. East.	Boundaries. West.	Boundaries. North.	Boundaries. South.
							A. g.	Rs. a. p.	A, g.				
Kolar.	Bowringpet.	Betamangala.	Betamangala.	Palligar Parvati	Wet	209	0 10	1 8 0	0 10	Palar	Channel	Survey No. 210	Survey No. 208
					Wet	442	0 12	1 12 0	0 12	Survey No. 444	Survey No. 441	Do 409	Do 438
					Wet	443	0 7	1 0 0	0 7	Do 444	Do 441	Do 442	Do 450
				Total	.....	...	0 29	4 4 0	0 29				
				Chowva *bin* Chicktana	Wet	178	0 10	1 8 0	0 10	Do 179	Survey No. 176	Survey No. 181	Survey No. 176
					Wet	209	0 25	4 0 0	0 25	Palar	Channel	Do 210	Do 208
				Total	.....	...	0 35	5 8 0	0 35				
				Venkatappa *bin* Muniappa	Wet	213	1 10	7 12 0	1 10	Palar	Channel	Survey No. 218	Survey No. 212
					Wet	213	0 7	1 0 0	0 7	Palar	Do	Do 218	Do 212
					Wet	224	0 26	3 12 0	0 26	Survey No 236	Survey No. 222	Do 223	Do 225
				Total	.....	...	2 3	12 8 0	2 3				
				Ramanna	Wet	213	0 31	3 10 0	0 21	Palar	Channel	Survey No. 218	Survey No. 212
				Nagasettihalli	Wet	215	0 9	1 8 0	0 9	Survey No. 218	Do	Do 216	Do 214
				Rajappa	Wet	240	0 37	6 0 0	0 37	Do 239	Survey No. 221	Do 242	Do 238
				Total	.....	...	1 6	7 8 0	1 6				
				Munivenkatagowda *bin* Venkatagowda.	Wet	214	1 2	6 8 0	1 2	Do 218	Channel	Survey No. 215	Survey No. 213
					Wet	218	0 31	5 0 0	0 31	Do 219	Survey No. 215	Do 217	Do 213
				Total	.....	...	1 33	11 8 0	1 33				

Kolar.	Munichowdamma *kom* Mayaligowda	Wet ...	216	0 11	1 12 0	0 11	Survey No. 204 ...	Survey No. 201 ...	Survey No. 291 ...	Survey No. 263.
	Veerabhadriah, Hosur ...	Wet ...	317	0 10	1 8 0	0 10	Do 219 ...	Do 216 ...	Road ...	Do 118.
	Timmiah *bin* Muttanna ...	Wet ...	223	0 15	2 8 0	0 15	Do 236 ...	Do 222 ...	Survey No. 238 ...	Do 224.
		Garden ...	273	0 18	3 4 0	0 18	Do 274 ...	Do 270 ...	Do 272 ...	Do 275.
		Wet	289	0 10	1 0 0	0 10	Do 291 ...	Do 258 ...	Do 290 ...	Do 288.
		Wet ...	234	0 16	2 8 0	0 16	Do 233 ...	Do 236 ...	Do 234 ...	Do 247.
	Total ...	.....	...	1 19	9 4 0	1 19				
Bowringpet.	Venkatesiah *bin* Venkataramiah...	Wet ...	223	0 16	2 8 0	0 16	Survey No. 236 ...	Survey No. 222 ...	Survey No. 238 ...	Survey No. 224.
	Ranoji *bin* Ramoji ...	Wet ...	223	1 0	6 8 0	1 0	Do 236 ...	Do 222 ...	Do 238 ...	Do 224.
	Munisami *bin* Sanjivachari ...	Wet ...	224	0 28	4 4 0	0 28	Do 233 ...	Do 236 ...	Do 247 ...	Do 235.
		Wet ...	442	0 23	3 8 0	0 23	Do 444 ...	Do 441 ...	Do 438 ...	Do 443.
	Total ...	.....	...	1 11	7 12 0	1 11				
Betamangala.	Kondiraddi *bin* Vobiraddi ...	Wet ...	231	0 33	5 4 0	0 33	Survey No. 265 ...	Survey No. 235 ...	Survey No. 232 ...	Survey No. 230.
	Gopali *bin* Muniga ...	Wet ...	231	0 14	2 0 0	0 14	Do 265 ...	Do 233 ...	Do 232 ...	Do 230.
	Oosman Sabi ...	Wet ...	232	1 0	6 8 0	1 0	Do 249 ...	Do 233 ...	Do 248 ...	Do 231.
	Rama Rao *bin* Narayana Rao ...	Wet ...	232	0 19	3 0 0	0 19	Do 249 ...	Do 235 ...	Do 248 ...	Do 231.
		Wet ...	299	0 17	2 8 0	0 17	Do 393 ...	Do 293 ...	Do 205 ...	Do 395.
	Total ...	.....	...	0 36	5 8 0	0 36				
	Buddaraddi *bin* Ramaraddi ...	Garden ...	347	2 1	14 0 0	2 1	Channel ...	Survey No. 249 ...	Channel ...	Survey No. 348.
	Biraraddi ...	Garden ...	348	0 20	3 8 0	0 20	Do ...	Do 349 ...	Survey No. 347 ...	Kari.
		... ...	...	0 10	1 8 0	0 10	Do ...	Do 349 ...	Do 347 ...	Kari.
	Total ...	.....	...	0 30	5 0 0	0 30				
	Muniga, Bangalore ...	Wet ...	234	0 26	4 4 0	0 26	Survey No. 233 ...	Survey No. 225 ...	Survey No. 247 ...	Survey No. 235.
	Rungiah (Pendala) ...	Wet ...	235	0 22	3 8 0	0 22	Do 233 ...	Do 236 ...	Do 234 ...	Do 230.
	Rungiah, Kalayi Chicka ...	Wet ...	238	1 19	8 12 0	1 19	Do 256 ...	Do 221 ...	Do 239 ...	Do 223.
	Akki Chenchaliga ...	Wet ...	239	0 8	1 4 0	0 8	Do 237 ...	Do 240 ...	Do 242 ...	Do 238.
		Wet ...	240	0 13	2 0 0	0 13	Do 239 ...	Do 221 ...	Do 242 ...	Do 238.
	Total ...	.....	...	0 21	3 4 0	0 21				

Statement showing the wet and garden lands required for a public purpose, &c.—*contd.*

District.	Taluk.	Hobli.	Village.	Name of the owner.	Description.	Survey No.	Particulars of land. Extent.	Particulars of land. Assessment.	Land required	Boundaries. East.	Boundaries. West.	Boundaries. North.	Boundaries. South.
							A. g.	Rs. a. p.	A. g.				
				Kusuma Venkataramiah ...	Wet ...	248	1 1	6 8 0	1 1	Survey No. 249 ...	Survey No. 247 ...	Survey No. 251 ...	Survey No. 232.
				Biram Sabi ...	Wet ...	249	0 17	2 12 0	0 17	Do 250 ...	Do 248 ...	Do 251 ...	Do 264.
				Fatmabi *kom* Hyder Sab ...	Wet ...	248	0 22	3 8 0	0 22	Do 249 ...	Do 247 ..	Do 251 ...	Do 232.
				Abdul Khader ...	Wet ...	253	0 17	2 8 0	0 17	Channel	Do 256 ...	Channel ...	Do 255.
					Wet ...	238	0 12	2 0 0	0 12	Survey No. 285 ...	Do 259 ...	Survey No. 289 ...	Do 282.
				Total ...	... ..	...	0 29	4 8 0	0 29				
Kolar.	Bowringpet.	Betamangala.	Betamangala.	Syed Hyder *bin* Syed Hajee ...	Wet ...	253	0 18	2 12 0	0 18	Channel ...	Survey No. 256 ...	Channel ...	Survey No. 255.
				Irrogi, Kallikuppa ...	Wet ...	254	0 32	3 4 0	0 32	Survey No. 255 ...	Do 250 ..	Survey No. 253 ...	Do 263.
				Venkataramana Naik ...	Wet ...	255	0 30	4 8 0	0 30	Do 256 ..	Do 254 ...	Do 257 ...	Do 262
				Chickagopali Venkatarama ...	Wet ...	255	0 28	4 8 0	0 28	Do 256 ...	Do 254 ...	Eo 257 ...	Do 262.
				Gundappa *bin* Baliah ...	Wet ...	256	0 29	4 4 0	0 29	Do 258 ...	Do 255 ...	Do 257 ...	Do 262.
				Hyath Khan Alli Khan ...	Wet ..	256	0 25	3 8 0	0 25	Do 258	Do 225 ...	Do 257 ...	Do 262.
				Naga, Niraganti ...	Wet ...	259	0 18	2 12 0	0 18	Do 288 ...	Do 260 ...	Do 258 ...	Do 272.
				Mahomed Ghouse ...	Wet ...	259	0 38	6 4 0	0 38	Do 288 ...	Do 260 ..	Do 258 ...	Do 272.
				Abdul Haffa ..	Wet ...	4	0 4	0 8 0	0 4	Palar ..	Village ...	Do 3 ...	Village.
					Wet ...	261	0 14	2 4 0	0 14	Survey No. 260 ..	Do 262 ...	Do 266 ...	Survey No. 271.
					Wet ...	270	0 13	2 4 0	0 13	Do 278 ...	Do 271 ...	Do 271 ...	Do 269.
				Total ..	....	...	0 31	5 0 0	0 31				

Kolar.	Nathad Sab *bin* Oosman Sab ...	Wet ...	261	0	21	3	4	0	0	21	Survey No. 260 ... Survey No. 262 ... Survey No. 258 ... Survey No. 271.
	Subbanna *bin* Hanumappa, chattri	Wet ...	263	1	16	9	0	0	1	16	Do 262 ... Do 264 ... Do 254 ... Do 265.
	Sarabhanachary ...	Wet ...	270	8	1	2	12	0	0	18	Do 273 ... Do 271 ... Do 271 ... Do 269.
	Venkatarama *bin* Muniga ...	Wet ...	264	0	30	4	12	0	0	30	Do 263 ... Do 232 ... Do 250 ... Do 265.
	Mylaygowda *bin* Papegowda ...	Wet ...	265	1	9	8	0	0	1	9	Do 162 ... Do 231 ... Do 263 ... Do 266.
	Lashmee Davdi ...	Wet ...	266	0	17	2	8	0	0	17	Do 268 ... Do 230 ... Do 265 ... Do 267.
	Hanumappa, Chinnanaganahalli ...	Wet ...	151	1	16	9	0	0	1	16	Do 250 ... Do 245 ... Do 252 ... Do 248.
	Abdul Khader *bin* Tippu Sab ...	Wet ...	245	0	38	6	0	0	0	38	Do 251 ... Do 244 ... Road ... Do 246.
		Garden ...	188	0	5	0	8	0	0	5	Do 184 ... Do 187 ... Survey No. 186 ... Road.
	Total ...	.....	...	1	3	6	8	0	1	3	
Bowringpet.	Muniga *bin* Sanjeeva, Vodigenahalli. ...	Garden ...	269	0	5	0	12	0	0	5	Survey No. 273 ... Survey No. 268 ... Survey No. 271 ... Palar.
		Wet ...	271	0	14	2	4	0	0	14	Do 272 ... Do 262 ... Do 260 ... Survey No. 269.
	Total ...	.....	...	0	19	3	0	0	0	19	
Betamangala.	Mathar Khan ...	Garden ...	273	0	22	4	0	0	0	22	Survey No. 274 ... Survey No. 270 ... Survey No. 272 ... Palar.
	Rama, Berikay ...	Wet ...	270	0	28	4	8	0	0	28	Do 273 ... Do 271 ... Do 271 ... Survey No. 269.
	Chick Thana ...	Wet ...	325	0	25	4	0	0	0	25	Do 324 ... Do 595 ... Do 326 ... Do 316.
	Balliga *bin* Hanuma ...	Garden ...	273	0	18	3	4	0	0	18	Do 274 ... Do 270 ... Do 272 ... Palar.
	Achamma *kom* Achappa ...	Wet ...	276	2	29	17	0	0	2	29	Do 277 ... Do 274 ... Do 286 ... Palar.
	Gurappa *bin* Narayana ...	Garden ...	279	0	14	2	4	0	0	14	Do 279 ... Do 377 ... Do 280 ... Palar.
		Wet ...	280	0	1	0	4	0	0	1	Do 295 ... Do 282 ... Do 281 ... Survey No. 279.
		Wet ...	310	0	33	4	12	0	0	33	Do 311 ... Do 308 ... Channel ... Do 312.
	Total ...	.....	...	1	8	7	4	0	1	8	
Betamangala.	Venkatarama *bin* Peria ...	Wet ...	277	0	10	1	8	0	0	10	Survey No. 287 ... Survey No. 276 ... Survey No. 286 ... Palar.
		Garden ...	277	1	2	7	8	0	1	2	
		Wet ...	278	0	8	1	8	0	0	8	Do 297 ... Do 277 ... Do 279 ... Palar.
		Wet ...	328	0	17	2	8	0	0	17	Do 327 ... Do 311 ... Do 329 ... Survey No. 314
	Total ...	.....	...	1	37	13	0	0	1	37	

Statement showing the wet and garden lands required for a public purpose, &c.—*contd.*

District.	Taluk.	Hobli.	Village.	Name of the owner.	Description.	Survey No.	Particulars of land.		Land required	Boundaries.			
							Extent.	Assessment.		East.	West.	North.	South.
							A. g.	Rs. a. p.	A. g.				
Kolar.	Bowringpet.	Pedamangala.	Bedamangala.	Yallaga *bin* Venkatarama ..	Garden ...	279	0 10	1 12 0	0 10	Survey No. 297 ...	Survey No. 277 ...	Survey No. 280 ...	Palar.
					Wet ...	308	0 17	2 8 0	0 17	Do 308 ...	Do 307 ...	Channel ...	Survey No. 309
					Wet ...	329	0 6	1 8 0	0 6	Do 330 ...	Do 311 ...	Khari ...	Do 320
					Garden ...	392	0 16	3 0 0	0 16	Do 391 ...	Do 398 ...	Survey No. 313 ...	Palar.
					Total ..	....	1 0	8 4 0	1 9				
				Papanna, Ankathatahalli ...	Wet ...	282	2 20	15 0 0	2 20	Survey No. 261 ...	Survey No. 283 ...	Survey No. 292 ...	Survey No. 286
				Venkatakrishnappa, Devanhalli ..	Wet ...	285	0 18	2 12 0	0 18	Do 283 ...	Do 288 ...	Do 284 ...	Do 286
				Venkatappa, Ediga ...	Wet ...	286	0 21	3 4 0	0 21	Do 280 ...	Do 287 ...	Do 283 ...	Do 276
				Naga *bin* Byra ..	Wet ...	289	0 37	6 0 0	0 37	Do 284 ...	Do 258 ...	Do 290 ...	Do 288
				Narasimha *bin* Venkatasami ...	Garden ...	307	0 7	1 4 0	0 7	Do 396 ...	Do 278 ...	Do 297 ...	Palar.
					Wet ...	294	0 32	4 8 0	0 32	Do 292 ...	Do 299 ...	Do 392 ...	Do 287
					Total ..	....	0 39	5 12 0	0 39				
				Gururayachari ...	Wet ...	306	1 4	6 4 0	1 4	Survey No. 307 ...	Survey No. 394 ...	Dodda Khari ...	Survey No. 305
					Garden ...	306	0 12	1 0 0	0 12				
				Appajee, Kalai ...	Wet ...	11	0 14	2 4 0	0 14	Do 12 ...	Do 8 ...	Survey No. 9 ...	Palar.
				Seshagiri Rao *bin* Ananda Rao ..	Wet ...	293	0 23	3 8 0	0 23	Do 294 ...	Do 292 ...	Khari ...	Survey No. 295
				Ahobalaraddy, Rajpete ...	Wet ...	295	1 15	8 8 0	1 16	Do 296 ...	Do 280 ...	Survey No. 293 ...	Do 279
				Muniappa *bin* Timmanna, Surjapur	Wet ...	299	0 38	6 0 0	0 38	Do 300 ...	Do 298 ..	Do 305 ...	Do 395
					Wet ...	300	1 18	8 12 0	1 18	Do 301 ...	Do 299 ...	Do 305 ...	Do 395
					Wet ..	303	0 32	5 0 0	0 32	Do 594 ...	Do 300 ...	Do 304 ...	Do 301
					Wet ..	304	1 20	9 0 0	1 20	Do 309 ...	Do 305 ...	Do 307 ...	Do 303
					Wet ...	393	1 1	6 4 0	1 1	Do 392 ...	Do 394 ...	Do 302 ...	Palar.
					Garden ...	395	0 21	3 12 0	0 21	Do 394 ...	Do 396 ...	Do 399 ...	Palar.
				Total ...	.....	...	6 10	38 12 0	6 10				

Kolar.	Muniappa Benguvadi ...	Garden ...	301	1 20	9 8 0	1 20	Survey No. 203 ...	Survey No. 395 ...	Survey No. 299 ...	Survey No. 394.
Bowringpet.	Gopalachar Srinivasachar ...	Wet ...	303	0 14	2 0 0	0 14	Do 203 ...	Do 395 ...	Do 299 ...	Do 394.
Betamangala.	Beeram Sab, Bangalore ...	Wet ...	302	1 18	8 12 0	1 18	Do 313 ...	Do 301 ...	Do 594 ...	Do 393.
Betamangala.	Venkatappa Khari ...	Wet ...	304	1 0	6 0 0	1 0	Do 309 ...	Do 305 ...	Do 307 ...	Do 303.
		Wet ...	328	0 22	3 4 0	0 22	Do 327 ...	Do 311 ...	Do 329 ...	Do 314.
		Wet ...	329	0 20	2 12 0	0 20	Do 330 ...	Do 311 ...	Channel ...	Do 321.
		Wet ...	311	1 21	8 8 0	1 21	Do 328 ...	Do 310 ...	Do ...	Do 312.
		Wet ...	306	0 35	5 0 0	0 35	Do 307 ...	Do 294 ...	Do ...	Do 305.
		Wet ...	328	0 18	2 12 0	0 18	Do 327 ...	Do 311 ...	Survey No. 329 ...	Do 314.
	Total ...	....		4 36	28 4 0	4 36				
	Muni *kom* Chennapish ..	Wet ...	308	0 29	4 0 0	0 29	Survey No. 310 ...	Survey No. 317 ...	Survey No. 309 ...	Channel.
		Wet ..	328	0 4	0 8 0	0 4	Do 327 ...	Do 311 ...	Do 329 ...	Survey No. 314.
	Total ...	....		0 33	4 8 0	0 33				
	Anekal Krishnachar ...	Wet ..	308	0 7	1 0 0	0 7	Survey No. 310 ...	Survey No. 307 ...	Survey No. 309 ...	Channel.
		Garden ...	309	2 7	13 0 0	2 7	Do 310 ...	Do 304 ...	Do 308 ...	Survey No. 594.
	Total ...	....		2 14	14 0 0	2 14				
	Venkatarama *bin* Veerakhari ...	Wet ...	308	0 3	0 8 0	0 3	Survey No. 310 ...	Survey No. 307 ...	Survey No. 309 ...	Channel.
		Wet ...	310	0 19	2 12 0	0 19	Do 311 ...	Do 309 ...	Channel ...	Survey No. 312.
		Wet ...	311	1 27	9 8 0	1 27	Do 328 ...	Do 310 ...	Do ...	Do 312.
	Total ..	....		2 9	12 12 0	2 9				
	Venkatarama *bin* Mutha ...	Wet ..	310	0 8	1 0 0	0 8	Do 311 ...	Survey No. 309 ...	Channel ...	Survey No. 312.
		Wet ...	332	0 37	5 4 0	0 37	Do 334 ...	Do 331 ...	Do ...	Do 333.
	Total ...	... ...		1 5	6 4 0	1 5				

Statement showing the wet and garden lands required for a public purpose, &c.—*contd.*

District.	Taluk.	Hobli.	Village.	Name of the owner.	Description.	Survey No.	Particulars of land. Extent.	Particulars of land. Assessment.	Land required.	Boundaries. East.	Boundaries. West.	Boundaries. North.	Boundaries. South.
							A. g.	Rs. a. p.	A. g.				
Kolar.	Bowringpet.	Betamangala.	Betamangala.	Venkatappa Nalla Papanna, Tâlari.	Garden ...	19	0 14	1 12 0	0 14	Survey No. 31 ...	Survey No. 21 ...	Survey No. 29 ...	Survey No. 18.
					Wet ...	172	0 25	4 0 0	0 25	Do 169 ...	Palar ...	Do 168 ...	Do 171.
					Wet ...	439	0 34	5 8 0	0 34	Do 437 ...	Channel ...	Do 205 ...	Do 441.
					Wet ...	180	0 3	0 8 0	0 3	Palar ...	Survey No. 181 ...	Palar ...	Do 179.
				Total ...	.....	..	1 36	11 12 0	1 36				
				Ghouse Sab *bin* Hyderaly ...	Wet ...	331	1 37	11 12 0	1 37	Survey No. 332 ...	Survey No. 330 ...	Channel ...	Survey No. 336.
					Wet ...	169	0 3	0 8 0	0 3	Channel ...	Palar ...	Survey No. 168 ...	Do 171.
					Wet ..	350	1 29	10 0 0	1 29	Survey No. 349 ...	Survey No. 340 ...	Do 342 ...	Do 251.
				Total ...	.....	...	3 29	22 4 0	3 29				
				Hanumappa Lakur ...	Wet ...	329	0 7	1 0 0	0 7	Do 331 ...	Survey No. 311 ...	Channel ...	Survey No. 328.
				Papakka Khari ...	Wet ...	330	0 5	0 12 0	0 5	Do 331 ...	Do 328 ...	Survey No. 329 ...	Do 327.
					Wet ...	329	0 11	1 12 0	0 11	Do 367 ...	Do 228 ...	Do 330 ...	Palar.
					Wet ...	396	0 11	1 8 0	0 11	Do 395 ...	Do 397 ...	Do 298 ...	Palar.
				Total ...	.....	...	0 27	4 0 0	0 27				
				Timmarayappa, Agrahara ...	Wet ...	330	0 12	1 12 0	0 12	Survey No. 331 ...	Survey No. 328 ...	Survey No. 329 ...	Survey No. 327.
					Garden ...	391	2 18	18 0 0	2 18	Do 317 ...	Do 392 ...	Do 315 ...	Palar.
				Total ...	.....	...	2 30	19 12 0	2 30				

Bowringpet.	Muniraddy *bin* Vencataraddy ...	Wet ...	330	0 6	1 0 0	0 6	Survey No. 331 ...	Survey No. 328 ...	Survey No. 329 ...	Survey No. 327.
		Wet ...	334	0 30	4 8 0	0 30	Do 335 ...	Do 332 ...	Do 332 ...	Do 333.
		Garden ...	356	0 24	4 4 0	0 24	Palar ...	Palar ...	Palar ...	Palar.
		Wet ...	358	1 23	9 4 0	1 23	Survey No. 365 ...	Kambampalli ...	Survey No. 360 ...	Survey No. 357.
		Garden ...	358	0 13	2 4 0	0 13				
		Wet ...	361	0 6	0 12 0	0 6	Do 364 ...	Do ...	Channel ...	Do 365.
	Total ...	.....	...	3 22	22 0 0	3 22				
Betamangala.	Lachmiga Dobi ...	Wet ...	331	0 9	1 4 0	0 9	Survey No. 332 ...	Survey No. 330 ...	Channel ...	Survey No. 326.
	Muniraddy *bin* Vencatappa ..	Wet ...	332	0 34	4 12 0	0 34	Do 334 ...	Do 331 ...	Survey No. 332 ...	Do 332.
		Wet ...	260	0 20	3 8 0	0 20	Palar ...	Palar ...	Palar ...	Palar.
		Wet ...	257	1 28	10 0 0	1 28	Survey No. 366 ...	Palar ...	Survey No. 258 ...	Palar.
		Garden ...	258	0 19	3 8 0	0 19	Do 365 ...	Kambampalli ...	Do 360 ...	Survey No. 357.
	Total ...	.....	...	3 21	21 12 0	3 21				
Betamangala.	Ootharaddy Muneppa ...	Wet ...	352	0 13	2 0 0	0 13	Khari ...	Survey No. 351 ...	Survey No. 351 ...	Survey No. 353.
	Nagamma *bin* Mallaraddi ..	Garden ...	356	1 33	12 4 0	1 13	Palar ...	Palar ...	Palar ...	Palar.
		Wet ..	359	0 20	2 12 0	0 20	Survey No. 360 ...	Kamtampalli ...	Khari ...	Survey No. 358.
		Wet ..	360	0 28	4 0 0	0 28	Do 363 ...	Survey No. 359 ...	Survey No. 361 ...	Do 358.
	Total ..	.....	...	3 1	19 0 0	3 1				
	Jangamiah *bin* Vencataramaniah	Wet ...	363	1 25	9 8 0	1 25	Survey No. 364 ...	Survey No. 369 ...	Channel ...	Survey No. 365.
		Wet ...	367	0 14	2 0 0	0 14	Kullur ...	Channel ...	Kullur ...	Do 369
		Wet ...	369	4 8	24 0 0	4 8	Survey No 371 ...	Survey No. 368 ...	Survey No. 367 ...	Do 372
		Wet ...	371	3 31	22 0 0	3 31	Kullur ...	Do 369 ...	Do 370 ...	Do 372
		Wet ...	375	2 0	11 0 0	2 0	Survey No. 376 ...	Kullur ...	Do 374 ...	Palar.
		Wet ...	375	0 10	1 8 0	0 10	Do 376 ...	Kullur ...	Do 374 ...	Palar.
		Wet ..	377	1 13	7 8 0	1 13	Kullur ...	Palar ...	Kullur ...	Palar.
	Total ...	.....	...	13 21	77 8 0	13 21				

122

Statement showing the wet and garden lands required for a public purpose etc—*contd.*

Taluk.	Village.	Hobli.	Name of the owner.	Description.	Survey No.	Particulars of land. Extent.	Particulars of land. Assessment.	Land required	Boundaries. East.	Boundaries. West.	Boundaries. North.	Boundaries. South.
						A. g.	Rs. a. p.	A g.				
Bowringpet.	Betamangala.	Betamangala	Papiah *bin* Muniappah, Surjapur	Wet ..	365	1 3	6 0 0	1 3	Kullur ...	Survey No. 363 ...	Survey No. 366 ...	Survey No. 366
			Polia *bin* Venkatappa ...	Wet ..	364	0 6	0 12 0	0 6	Channel ...	Do 363 ...	Channel	Kallur
				Wet ..	363	1 17	8 8 0	1 17	Survey No. 364 ...	Do 360 ...	Channel	Survey No. 365
			Total ...	... ..	...	1 23	9 4 0	1 23				
			Nanjundabhatta, Dharmakrishnappalli.	Wet ...	366	1 16	7 8 0	1 16	Kullur ...	Survey No. 352 ...	Survey No. 365 ..	Kallur
			Jangamaiya *bin* Venkataramaiya	Wet ..	370	0 9	1 4 0	0 9	Do ...	Do 369 ...	Kullur	Do
				Garden ...	376	1 7	8 8 0	1 7	River ...	Do 375 ...	Survey No. 373 ..	Palar
				Wet ..	376	1 25	9 8 0	1 25				
				Wet ..	375	0 10	1 8 0	0 10	Survey No. 376 ..	Kullur	Do 374 ...	Do
			Total ...	... ..	...	3 11	20 12 0	3 11				
			Munisami bin Channappa ...	Wet ...	372	0 27	4 0 0	0 27	Kullur ...	Channel	Do 371 ...	Survey No. 373
			Muniappa bin Venkataramaniah.	Wet ...	373	0 15	2 0 0	0 15	Do ...	Channel	Do 372 ...	Do 376
				Garden ..	373	1 7	11 0 0	1 7				
			Total ..	.....	...	1 22	13 0 0	1 22				
			Veerabhadraih ...	Wet ..	374	0 35	5 0 0	0 35	Survey No. 375 ...	Kullur	Do 373 ..	Palar.
			Rama Kottur ...	Wet ...	393	1 4	6 12 0	1 4	Do 392 ...	Survey No. 394 ...	Do 302 ...	Do
			Narayana bin Peria ...	Garden ..	395	0 15	2 12 0	0 15	Do 394 ...	Do 396 ...	Do 399 ...	Do
			Govinda bin Thanappa, Palligar..	Wet ...	396	0 8	1 4 0	0 8	Do 395 ...	Do 397 ...	Do 398 ...	Do
				Wet ...	325	0 13	2 0 0	0 13	Do 324 ..	Do 595 ...	Do 324 ...	Survey No. 316.
				Wet ...	325	0 20	3 0 0	0 20				
			Total ...	.....	...	1 1	6 4 0	1 1				

Bowringpet.	Papanna bin Venkatappa, Potharagapalli.	Garden ..	410	1 19	11 0 0	1 19	Survey No. 408 ..	Survey No. 411 ...	Palar ...	Survey No. 428
		Wet ..	419	0 33	4 12 0	0 33	Do 418 ...	Channel ...	Survey No. 440 ...	Byatarayanahalli
		Wet ...	425	0 32	4 12 0	0 32	Do 414 ...	Survey No. 440 ...	Do 422 ...	Survey No. 419
		Wet ...	429	1 18	9 4 0	1 18	} Palar ...	Do 429 ...	Do 427 ...	Do 411
		Garden ..	429	0 33	5 4 0	0 33				
	Total ..	.....	...	5 15	35 0 0	5 15				
	Gundappa bin Subbaraya ..	Wet ...	412	0 19	3 0 0	0 19	Survey No. 410 ...	Survey No. 426 ...	Survey No. 411 ...	Survey No. 413
		Garden ..	428	0 10	1 12 0	0 10	River ...	Do 427 ...	Do 429 ...	No. 411
	Total ...	.....	...	0 29	4 12 0	0 29				
Betamangala.	Muniga bin Kondiga... ...	Wet ..	416	0 29	4 8 0	0 29	Survey No. 407 ...	Survey No. 415 ...	Survey No. 413 ...	Survey No. 417
		Wet ...	420	0 33	5 4 0	0 33	Do 440 ...	Do 448 ...	Do 421 ...	Channel.
		Wet ...	423	0 23	3 12 0	0 23	Do 422 ...	Do 420 ...	Do 422 ...	Survey No. 425
	Tota ..	... ..	...	2 5	13 8 0	2 5				
	Hyder Saib bin Abdul Khader ..	Wet ...	418	1 25	9 8 0	1 25	Channel ...	Survey No. 419 ...	Channel ...	Bytarayanahalli.
	Mahomed Baig, Byatarayanahalli	Wet ...	419	0 15	2 4 0	0 15	Survey No. 418 ...	Bytarayanahalli ...	Survey No. 423 ...	Do
	Guntleraddi bin Gangaraddi ..	Wet ...	420	0 22	3 8 0	0 22	Do 440 ...	Survey No. 448 ..	Do 421 ..	Channel.
	Hyder Baig bin Kasimabaig ...	Wet ...	423	0 21	3 4 0	0 21	Do 422 ..	Do 421 ...	Do 422 ...	Survey No. 425.
	Muniappa bin Annappa ...	Wet ...	425	0 21	3 4 0	0 21	Do 414 ..	Do 440 ...	Do 422 ...	Do 419.
		Wet ...	425	0 35	6 0 0	0 35	Do 446 ...	Do 444 ...	Do 436 ..	Do 447.
	Total ..	.....	..	1 16	9 4 0	1 16				

123

Statement showing the wet and garden lands required for a public purpose etc—*contd.*

Taluk.	Hobli.	Village.	Name of the owner.	Description.	Survey No.	Particulars of land. Extent.	Particulars of land. Assessment.	Land required	Boundaries. East.	Boundaries. West.	Boundaries. North.	Boundaries. South.
						A. g.	Rs. a. p.	A. g.				
Bowringpet	Bethamangala.	Bethamangala.	Thanappa bin Gurappa ...	Garden ...	428	0 10	1 12 0	0 10	Palar ...	Survey No. 427 ...	Survey No. 429 ..	Survey No. 411
			Gallaga bin Venkatiga ...	Wet ...	429	0 15	2 8 0	0 15	Do ...	Do 432 ...	Do 430 ...	Do 428
			Doddagiri...	Wet ...	440	0 8	1 4 0	0 8	Survey No. 441 ...	Do 462 ...	Do 439 ...	Do 453
			Ganga Ancha Muniappa ...	Wet ...	422	1 3	6 12 0	1 3	Do 444 ...	Do 441 ...	Do 438 ..	Do 443
			Muniappa bin Chaudappa ...	Wet ...	445	0 31	5 0 0	0 31	Do 446 ...	Do 444 ...	Do 436 ...	Do 447
			Appanna	Wet ...	450	0 25	4 4 0	0 25	Do 448 ...	Do 452 ...	Do 443 ...	Gosenakere
			Gune Sab, Byatarayanahalli ...	Wet ...	99	1 9	7 8 0	1 9	Palar ...	Do 589 ...	Do 96 ...	Survey No. 100
				Wet ...	105	0 23	3 12 0	0 23	Channel ..	Do 102 ...	Do 104 ..	Do 106
				Wet ...	108	1 1	6 8 0	1 1	Do ...	Palar ...	Do 106 ..	Palar,
				Wet ...	112	0 16	2 8 0	0 16	Survey No. 114 ...	Survey No. 110 ...	Do 113 ..	Survey No. 111
				Wet ..	296	2 29	17 0 0	2 29	Do 305 ...	Do 279 ..	Do 294 ..	Do 298
			Total ...	.....	...	5 38	37 4 0	5 38				
			Venkatarama bin Timmaraya ...	Wet ..	453	0 22	3 8 0	0 22	Survey No. 452 ...	Survey No. 459 ...	Survey No. 440 ...	Gosenakere
			Muniga bin Guruva Khari ...	Wet ...	315	1 29	10 0 0	1 29				
				Wet ...	315	0 5	0 12 0	0 5	Do 316 ...	Do 314 ...	Do 595 ...	Survey No. 391
			Total ...	.....		1 34	10 12 0	1 34				
			Sajappa, Kullur ...	Wet ...	332	1 3	6 0 0	1 3	Survey No. 334 ..	Survey No. 331 ...	Channel ...	Survey No. 333
				Wet ...	333	1 7	7 0 0	1 7	Do 324 ...	Do 326 ...	Survey No. 333 ...	Do 335
				Wet ...	345	0 23	3 8 0	0 23	Do 346 ...	Do 344 ...	Channel ...	Do 334
			Total ...	.....	...	2 33	16 8 0	2 33				

Bowringpet,	Hanuma bin Gurappa (Kodihalli)	We ...	35	0 27	4 8 0	0 27	Survey No. 48 ...	Survey No. 18 ...	Survey No. 34 ...	Survey No. 36
	Venkatarama bin Nanniraga Mondi.	Wet ...	67	0 30	4 12 0	0 30	Do 68 ...	Do 66 ...	Do 74 ...	Do 65
	Chengamma, Kurbar Narnahalli	Wet ...	342	0 36	5 4 0	0 36	Do 349 ...	Do 343 ...	Do 344 ...	Do 340
	Narasimhachari, Satiyanidhiya-chari.	Wet ...	155	1 6	7 8 0	1 6	Do 157 ...	Do 150 ...	Do 156 ...	Do 154
		Wet ...	300	0 15	2 4 0	0 15	Do 301 ...	Do 299 ...	Do 305 ...	Do 395
		Wet ...	408	0 10	1 8 0	0 10	Do 403 ...	Do 409 ...	Palar ...	Do 420
		Wet ...	412	0 7	1 0 0	0 7	Do 410 ...	Do 426 ...	Survey No. 411 ...	Do 413
	Total ...	.....	...	1 38	12 4 0	1 38				
	Venkatarama, Pillagundlahalli ..	Wet ..	334	1 30	10 8 0	1 30	Survey No. 335 ...	Survey No. 332 ...	Doddakere ...	Survey No. 324
	Subramaniya bin Sanjeevachari	Garden ...	269	0 30	5 4 0	0 30	Do 273 ...	Do 268 ...	Survey No. 271 ...	Palar
		Wet ...	271	0 18	3 0 0	0 18	Do 272 ...	Do 262 ...	Do 260 ...	Survey No. 270
		Wet ...	443	0 39	6 8 0	0 39	Do 420 ...	Do 450 ...	Do 447 ...	Channel
	Total ...	.....	...	2 7	14 12 0	2 7				
Bethamangala	Venkatarama, Dhobi	Wet ...	271	1 14	8 12 0	1 14	Survey No. 272 ...	Survey No. 262 ...	Survey No. 260 ...	Survey No. 269
	Venkatappa, Godugapalli ...	Wet ...	349	1 16	7 8 0	1 16	Nernahalli ...	Do 350 ...	Do 348 ...	Do 352
	Muddamma	Wet ...	258	1 6	7 0 0	1 6	Survey No. 290 ...	Do 256 ...	Channel ...	Do 259
	Ebrahim, Byatarayanahalli ...	Wet ...	453	0 19	3 0 0	0 19	Do 452 ...	Do 459 ...	Survey No. 440 ...	Gosanakere
	Narayana bin Periya... ...	Wet ...	396	0 16	2 8 0	0 16	Do 395 ...	Do 397 ...	Do 398 ...	Palar
	Muniga Bainahalli	Garden ...	273	0 20	3 8 0	0 20	Do 274 ...	Do 270 ...	Do 272 ...	Palar
	Osmankhan alias Lalkhan ...	Wet ...	206	0 11	1 8 0	0 11	Palar ...	Do 435 ...	Do 207 ...	Survey No. 434
	Subdhar Baig	Wet ..	288	0 9	1 4 0	0 9	Do 236 ...	Do 221 ...	Do 237 ...	Do 223
		Wet ...	254	0 20	3 0 0	0 20	Do 255 ...	Do 250 ...	Do 253 ...	Do 263
	Total ...	.....	...	0 29	4 4 0	0 29				
	Venkatesaiya bin Venkataramaiya	Wet ..	16	0 10	1 8 0	0 10	Survey No. 15 ...	Survey No. 5 ...	Survey No. 17 ...	Survey No. 6
		Wet ...	102	0 31	5 0 0	0 31	Do 105 ...	Palar ...	Do 103 ...	Palar
		Wet ...	177	0 5	0 12 0	0 5	Do 176 ...	Survey No. 184 ...	Do 183 ...	Road
		Wet ...	181	0 4	0 8 0	0 4	Do 177 ...	Do 187 ...	Do 183 ...	Road
		Wet ...	440	0 20	3 4 0	0 20	Do 441 ...	Do 462 ...	Channel ...	Survey No. 452
	Total ...	.....	...	1 30	11 0 0	1 30				

Statement showing the wet and garden lands required for a public purpose etc—*contd.*

Taluk.	Hobli.	Village.	Name of owner.	Description.	Survey No.	Particulars of land. Extent.	Particulars of land. Assessment.	Land required	Boundaries. East.	Boundaries. West.	Boundaries. North.	Boundaries. South.
						A. G.	Rs. a. p.	A. g.				
Bowringpet.	Bethamangala.	Bethamangala.	Srinivasaiya bin Lakshmaiya ..	Wet ...	90	0 11	1 12 0	0 11	Survey No. 91 ...	Survey No. 89 ...	Survey No. 587 ...	Survey No. 87
				Wet ...	24	0 16	2 8 0	0 16	Do 25 ...	Channel and Palar ...	Channel ...	Do 23
				Wet ..	79	0 9	1 8 0	0 9	Channel ...	Survey No. 81 ...	Survey No. 82 ...	Do 78
			Total ...	.....	...	0 36	5 12 0	0 36				
			Sheik Ismail	Wet ...	146	0 28	4 8 0	0 28	Survey No. 131 ...	Survey No. 55 ...	Survey No. 145 ..	Palar
			Tajaradin Nabi Sabi ...	Wet ...	95	1 32	11 0 0	1 32	Tank ...	Tank ...	Tank ...	Survey No. 94
			Ponna, Palliga	Garden ...	20	0 20	3 8 0	0 20	Survey No. 17 ...	Palar ...	Survey No. 21 ...	Do 5
			Narasimha, peon	Wet ...	57	0 25	4 4 0	0 25	Do 55 ..	Survey No. 58 ...	Pelar ...	Do 56
			Muniappa, Dasanaika	Wet ...	394	0 29	4 0 0	0 29	Do 3 93 ..	Do 395 ..	Survey No. 301 ...	Palar
				Wet ...	292	1 24	9 0 0	1 24	Do 293 ...	Do 284 ...	Channel ...	Survey No. 282
			Total ...	.....	...	2 13	13 0 0	2 13				
			Syed Mahomed	Wet ...	396	0 15	2 4 0	0 15	Survey No. 395 ...	Survey No. 307 ...	Survey No. 398 .	Palar
			Syed Hyder bin Syed Noor ..	Wet ...	85	0 17	2 8 0	0 17	Do 86 ..	Do 84 ...	Do 89 ...	Survey No. 83
				Wet ..	182	0 12	2 0 0	0 12	Palar ...	Village ...	Palar ...	Do 183
			Total ..	.....	...	0 29	4 8 0	0 29				
			Sampangiramaiya	Wet ...	434	0 14	2 4 0	0 14	Palar ...	Survey 435 ...	Survey No. 206 ...	Survey No. 433
				Garden ...	69	0 12	2 0 0	0 12	Channel ...	Do 67 ...	Channel ...	Do 68
			Total ...	.....	..	0 26	4 4 0	0 26				

Bowringpet,	Venkatarama bin Venkatappa, Jetti.	Wet ...	179	0 8	1 4 0	0 8	Palar ..	Survey No. 178 ..	Survey No. 180 ...	Survey No. 175
		Wet ..	184	0 15	2 4 0	0 15	Survey No. 177 ...	Do 187 ...	Do 183 ...	Road
		Wet ...	234	0 29	4 12 0	0 29	Do 233 ...	Do 236 ...	Do 247 ..	Survey No. 235
		Wet ...	235	0 23	3 8 0	0 23	Do 231 ...	Do 236 ...	Do 234 ..	Do 230
		Wet ...	218	0 35	6 0 0	0 35	Do 21 ...	Do 214 ...	Do 217 ...	Do 213
	Total ..	.....	...	2 30	17 12 0	2 30				
Bethamangala,	Shaik Ibrahim	Wet ...	261	0 15	2 8 0	0 15	Survey No 260 ...	Survey No. 262 ...	Survey No. 258 ...	Survey No. 271
	Venkategauda, (Patel) ..	Wet ..	176	0 9	1 8 0	0 9	Do 297 ...	Do 279 ..	Do 279 ...	Palar
			272	0 8	1 4 0	0 8	Do 287 ..	Do 271 ...	Do 259	Survey No. 273
	Total ...	.....	...	0 17	2 12 0	0 17				
Bethamangala,	Abdul Gunni	Wet ...	432	0 16	2 8 0	0 16	Survey No. 429	Survey No. 446 ...	Survey No. 431 ..	Survey No. 422
	Muniachary	Wet ...	179	0 8	1 4 0	0 8	Palar ..	Do 178 ...	Do 180 ..	Do 175
	Krishnappa, Mysore	Wet ..	314	1 8	7 0 0	1 8	Survey No. 315 ...	Do 313 ...	Do 328 ...	Do 392
	Munivenkatappa, Malla Chetty...	Wet ..	47	0 17	2 12 0	0 17	Do 46 ...	Do 37 ...	Do 48 ...	Do 45
	Venkatarama bin Venkataramana Naik.	Wet ...	289	0 24	3 12 0	0 24	Do 295 ...	Do 282 ...	Do 281 ...	Do 279
	Papa *bin* Venkatappa	Wet ...	209	0 7	1 0 0	0 7	Palar ...	Channel ..	Do 210 ...	Do 208
		Wet ...	216	0 15	2 4 0	0 15	Survey No. 217 ..	Do ...	Road ..	Do 215
			246	0 32	4 12 0	0 32	Do 251 ...	Survey No. 244 ...	Survey No. 245 ...	Do 24
			246	0 39	6 4 0	0 39				
			434	0 5	0 12 0	0 5	Palar ...	Do 435 ...	Do 206 ...	Do 433
	Total ...	.....	...	2 18	15 0 0	2 18				
Bowringpet,	Mohadin Sabi, Kodihalli ...	Wet ...	136	0 4	0 8 0	0 4	Palar ..	Survey No. 101 ...	Palar ...	Survey No. 137
	Nagaganda	Wet ...	344	1 3	6 0 0	1 3	Survey No. 346 ...	Channel ...	Survey No. 345 ...	Do 343
			346	1 5	5 8 0	1 5	Channel ...	Survey No. 344 ..	Do 345 ...	Do 342
			349	1 15	7 8 0	1 15	Kari ...	Do 350 ..	Do 348 ...	Do 351
	Total ..	.....	..	3 23	19 0 0	3 23				

323

Statement showing the wet and garden lands required for a public purpose etc.—*contd.*

Taluk.	Hobli.	Village.	Name of owner.	Description.	Survey No.	Particulars of land. Extent.	Particulars of land. Assessment.	Land required	Boundaries. East.	Boundaries. West.	Boundaries. North.	Boundaries. South.
						A. g.	Rs. a. p.	A. g.				
Bowringpet.	Bethamangala.	Bethamangala.	Abdul Sabi, Peernambatti ..	Wet ...	322	3 3	18 0 0	3 3	Survey No. 354 ...	Survey No. 323 ...	Survey No. 337 ..	Survey No. 331
					337	2 21	15 0 0	2 21	Do ...	Do 336 ...	Do 338 ...	Do 322
			Total ..	... ..	.	5 24	33 0 0	5 24				
			Yallappa, Khari	Wet ..	334	0 37	5 12 0	0 37	Survey No. 323 ...	Survey No. 326 ...	Survey No. 332 ..	Survey No. 325
			Kusuma Rangaiya	Wet ...	244	0 14	2 4 0	0 14	Do 246 ...	Do 242 ...	Road ..	Do 239
			Narayana Rao (Pleader) ...	Wet ...	95	1 3	7 12 0	1 3	Do 588 ..	Do 587 ...	Tank ..	Do 19
			Hyder Baig *bin* Rasul Baig ..	Garden ...	147	0 21	3 8 0	0 21	Do 148 ...	Palar ...	Palar ..	Do 149
				Garden ..	147	0 31	5 0 0	0 31				
			Total ..	... ..	...	1 12	8 8 0	1 12				
			Pilliga *bin* Veera Naika (Nermahalli.)	Wet ...	342	0 20	2 12 0	0 20	Survey No. 349 ...	Survey No. 343 ...	Survey No. 344 ...	Survey No. 340
			Ramkrishnaiya Raju... ...	Wet ...	288	0 39	6 8 0	0 39	Do 285 ...	Do 259 ..	Do 289 ...	Do 287
			Krishnappa (Pleader) ...	We ...	319	2 13	14 0 0	2 13	Do 596 ...	Do 318 ...	Do 320 ...	Do 317
					324	2 7	13 4 0	2 7	Do 323 ...	Do 326 ...	Do 338 ...	Do 325
			Total ..	.....	..	4 20	27 4 0	4 20				
			Chikvenkatappa, Angattattahalli	Wet ..	217	0 8	1 4 0	0 8	Survey No. 219 ...	Survey No. 216 ...	Road ...	Survey No. 218
			Appaji *bin* Tigala Muniappa ..	Wet ..	351	4 27	28 0 0	4 27	Do 349 ...	Do 341	Survey No. 350 ..	Do 353
			Venkatachari	Wet ..	318	3 0	18 0 0	3 0	Do 319 ...	Do 316 ...	Do 324 ..	Do 317
				Wet ...	354	3 31	21 0 0	3 31	Kambampalli ...	Do 337 ...	Do 353 ...	Do 355
			Total ..	.....	...	6 31	39 0 0	6 31				

Bowringpet.	Babu Rao	Wet ...	313	0 35	5 4 0	0 35	Survey No. 314 ...	Survey No. 302 ...	Survey No. 312 ..	Survey No. 392
	Lakshmiga, Dhobi	Wet ...	325	0 25	4 0 0	0 25	Do 324 ...	Do 595 ...	Do 326 ...	Do 316
Bethamangala.	Papegauda bin Karegauda ...	Wet ...	170	0 34	4 12 0	0 34	Channel ...	Do 171 ...	Do 169 ...	Road
	Oosman Baig	Wet ...	132	0 8	1 4 0	0 8	Survey No. 133 ..	Do 146 ...	Do 131 ...	Palar
	Chinnapparaju	Wet ...	314	1 8	7 0 0	1 8	Do 315 ...	Do 313 ...	Do 32 ...	Survey No.
	Mohadin Baig bin Ali Baig ...	Wet ...	140	0 15	2 4 0	0 15	Do 138 ...	Do 143 ...	Do 137 ..	Do 139
	Chinnappa bin Mootyal Naidu ...	Wet ...	326	1 20	9 0 0	1 20	Do 324 ...	Do 314 ...	Do 327 ...	Do 595
	Grand Total ..	....	479	38	2,938 12 0	.....				
	INAM LANDS.									
	Gopalaswamidevaru	Wet ...	312	0 18	2 12 0	0 18	Survey No. 113 ...	Survey No. 594 ...	Survey No. 310 ...	Survey No. 313
	Anjaneyadevaru	Wet ...	39	0 26	4 0 0	0 26	Do 66 ...	Do 29 ...	Do 27 ...	Do 31
			465	3 29	23 12 0	3 29	Do 458 ...	Goursankere ...	Channel ...	Goursankere
	Total ...	....		4 15	27 12 0	4 15				
Bethamangala.	Arkeswaradevaru	Wet ...	54	2 14	15 0 0	2 14	Palar ...	Survey No. 53 ...	Survey No. 61 ...	Survey No. 51
			460	0 26	4 0 0	0 26	Survey No. 440 ...	Do 464 ...	Do 461 ...	Do 459
	Total ...	.... ..	..	3 0	19 0 0	3 0				
	Ramanatheswaradevaru ...	Wet ..	129	1 4	7 0 0	1 4	Survey No. 128 ...	Survey No. 148 ...	Palar ..	Survey No. 156
	Durgidevaru	Wet ..	56	0 11	1 8 0	0 11	Do 100 ...	Do 57 ...	Survey No. 99 ...	Do 55
	Basaveswaradevaru, Kodibandy ...	Wet ..	104	0 16	2 8 0	0 16	Channel ...	Do 103 ...	Tank ...	Do 105
			139	0 15	2 4 0	0 15	Survey No. 138 ...	Do 145 ...	Survey No. 140 ...	Do 131
	Total ...	....		0 31	4 12 0	0 31				

126

Statement showing the wet and garden lands required for a public purpose, etc.—*contd.*

Taluk.	Hobli.	Village.	Name of the owner.	Description.	Survey No.	Particulars of land. Extent.	Particulars of land. Assessment.	Land required	Boundaries. East.	Boundaries. West.	Boundaries. North.	Boundaries. South.
						A. g.	Rs. a. p.	A. g.				
Bowringpet.	Betamangala.	Betamangala.	Gangammaj Devaru ..	Wet ...	436	0 21	3 12 0	0 21	Survey No. 433 ...	Survey No. 438 ...	Survey No. 437 ...	Survey No. 446
			Viswesswara Devaru. Kyasamballi.	Wet ...	219	0 20	3 0 0	0 20	Palar ...	Do 218 ...	Do 217 ...	Do 218
			Ramiah, Matikunti ...	Wet ...	7	0 19	3 0 0	0 19	Survey No. 8 ...	Do 5 ...	Do 16 ...	Do 6
			Subba Rao ...	Wet ...	8	0 16	2 8 0	0 16	Do 9 ...	Do 7 ...	Do 15 ...	Do 11
			Raghavia, Buchepalli ...	Wet ...	9	0 39	6 0 0	0 39	Do 10 ...	Do 8 ...	Do 15 ...	Do 11
			Guru Moorti Sastri ...	Wet ...	10	1 12	8 4 0	1 12	Do 12 ...	Do 9 ...	Do 14 ...	Do 11
			Gundachary ...	Wet ...	34	0 25	4 0 0	0 25	Do 49 ...	Do 13 ...	Do 33 ...	Do 35
			Sampangi Ramiah ...	Wet ...	156	1 17	9 8 0	1 17	Do 128 ...	Do 149 ...	Do 129 ...	Do 157
				Wet ...	78	0 24	3 8 0	0 24	Channel ...	Do 81 ...	Do 79 ...	Channel
					297	0 35	5 8 0	0 35	Survey No. 298 ...	Do 278 ...	Do 279 ...	Survey No. 2
			Total ...	....		2 36	18 8 0	2 36				
			Seshachary, Tambarahalli ...	Wet ...	122	1 10	7 8 0	1 10	Channel ...	Do 123 ...	Do 120 ...	Channel
			Narasimhachary ...	Wet ...	124	1 39	6 0 0	0 39	Do ...	Do 128 ...	Do 125 ...	Survey No. 160
					221	0 22	3 4 0	0 22	Survey No. 295 ...	Do 282 ...	Do 292 ...	Do 280
			Total ...	....		1 21	9 4 0	1 21				
			Vedavyasachar, Chitalahalli ...	Wet ...	128	0 35	5 12 0	0 35	Do 160 ...	Do 129 ...	Do 127 ...	Do 158
			Anmahchary and others ..	Wet ...	128	0 33	5 4 0	0 33	Do 160 ...	Do 129 ..	Do 127 ...	Do 158
			Srikantasastri, Chickarasakuppa	Wet ...	431	1 13	8 8 0	1 13	Do 430 ...	Do 436 ...	Do 433 ...	Do 432
				Wet ...	154	0 18	2 12 0	0 18	Do 157 ...	Do 151 ...	Do 155 ..	Do 153
			Total ...	....		1 31	11 4 0	1 31				

Kolar.	Bowringpet.	Betamangala.	Betamangala.	Sivasastry, Venkamma ...	Wet ...	154	0	29	4	12	0	0	29	Survey No. 157 ...	Survey No. 151 ...	Survey No. 155 ...	Survey No. 153
				Chickarasakuppa ...	Wet ...	281	0	12	1	12	0	0	12	Do 295 ...	Do 282 ...	Do 292 ...	Do 280
				Total ..	....		1	1	6	8	0	1	1				
				Srinivasacharlu ...	Wet ...	159	0	32	5	0	0	0	32	Do 161 ...	Do 158 ...	Do 160 ...	Do 162
				Vedavyasa Rao, Kadapa ..	Wet ...	159	0	20	3	0	0	0	20	Do 161 ...	Do 158 ...	Do 160 ...	Do 162
				Anniachary, Ramachary ...	Wet ...	251	2	14	14	0	0	2	14	Do 252 ...	Do 246 ...	Do 245 ...	Do 248
						161	0	19	2	12	0	0	19	Channel ...	Do 160 ...	Do 122 ...	Channel
				Total ...	....		2	33	16	12	0	2	33				
				Seshachar Tirumala ...	Wet ...	166	1	34	12	0	0	1	34	Survey No. 165 ...	Do 167 ...	Do 152 ...	Survey No. 168
				Ramiah (Kyasamballi) ...	Wet ...	444	0	17	2	12	0	0	17	Do 445 ...	Do 447 ...	Do 437 ...	Do 45
				Ramasastri, Kolar ...	Wet ...	444	0	17	2	12	0	0	17	Do 445 ...	Do 445 ...	Do 442 ...	Do 437
				Sampangi Ramiah, Betamangala.	Wet ...	219	0	12	2	0	0	0	12	Palar ...	Do 218 ...	Do 217 ...	Do 213
				Krishnambhatta, Kolar ...	Wet ...	250	0	36	5	8	0	0	36	Survey No. 254 ...	Do 249 ...	Do 252 ...	Do 264
						415	0	17	2	8	0	0	17	Do 417 ...	Do 425 ...	Do 414 ...	Channel
				Total ...	....		1	13	8	0	0	1	13				
				Raghavendrachary, Ramachary.	Wet ...	250	1	8	7	8	0	1	8	Do 254 ...	Do 249 ...	Do 252 ...	Surve y No. 264
				Venkataramanappa and others, Chatra.	Wet ...	283	0	31	4	8	0	0	31	Do 282 ...	Do 285 ...	Do 284 ...	Do 286
				Seshagiri Rao ...	Wet ...	133	3	9	20	0	0	3	9	Palar ...	Do 131 ...	Do 134 ...	Palar
				Raghavendrachary, Ramachary.	Wet ...	134	0	31	5	0	0	0	31	Do ...	Do 135 ...	Palar ...	Survey No. 133
				Manner Govindchary, Krishnachary.	Wet ...	135	0	8	1	4	0	0	8	Survey No. 134 ...	Do 137 ...	Do ...	Do 138
				Govindachary, Budikote ...	Wet ...	138	0	31	5	0	0	0	31	Do 133 ...	Do 140 ...	Survey No. 135 ...	Do 131
						461	0	22	3	8	0	0	22	Do 440 ...	Do 464 ...	Do 462 ...	Do 460
				Total ...	....		1	13	8	8	0	1	13				

Statement showing the wet and garden lands required for a public purpose etc.—*contd.*

District.	Taluk.	Hobli.	Village.	Name of the owner.	Description.	Survey No.	Particulars of land. Extent.	Particulars of land. Assessment.	Land required	Boundaries. East.	Boundaries. West.	Boundaries. North.	Boundaries. South.
							A. g.	Rs. a. p.	A. g.				
Kolar.	Bowringpet.	Betamangala.	Betamangala.	Ahamad Beebi, Pakeertareek ...	Wet ...	143	1 13	8 3 0	1 13	Survey No. 142 ...	Survey No. 55 ...	Survey No. 100 ...	Survey No. 144
					Garden ...	228	0 14	2 4 0	0 14	Do 229 ...	Do 227 ...	Do 230 ...	Palar
					Garden ...	229	0 35	5 8 0	0 35	Do 267 ...	Do 228 ...	Do 230 ...	Do
					Total ...	....	2 22	16 4 0	2 22				
				Ramatkhan, Pakeer ...	Wet ...	131	1 38	12 0 0	1 38	Do 133 ...	Do 146 ...	Do 139 ...	Survey No. 132
				Dasiga Bajantri, Betamangala ..	Wet ...	36	0 35	5 8 0	0 35	Channel ...	Do 14 ...	Do 35 ...	Do 38
				Muniga, Chembady ...	Wet ...	73	1 9	7 8 0	1 9	Survey No. 71 ...	Do 74 ...	Do 72 ...	Do 70
				Muniappa, Lowhar ...	Wet ..	31	1 15	8 8 0	1 15	Do 32 ...	Do 19 ...	Do 18 ...	Do 30
				Gunga, Kumbar ...	Wet ..	82	1 6	7 8 0	1 6	Do 83 ...	Tank ...	Do 84 ...	Do 85
				Sundary Tafe, Davastanam ...	Wet ...	459	0 36	5 8 0	0 36	Do 453 ...	Survey No. 458 ...	Do 460 ...	Gosankere
						464	1 9	8 0 0	1 9	Do 461 ...	Do 465 ...	Channel ...	Survey No. 458
					Total ...	....	2 5	13 8 0	2 5				
				Chickamuni Tafe ...	Wet ...	148	1 21	9 12 0	1 21	Do 420 ...	Do 450 ...	Survey No. 447 ...	Channel
					Garden ...	...	0 33	5 4 0	0 33				
					Total ...	....	1 54	15 0 0	1 54				
				Raja Rao, Kori Shanbhog ...	Wet ...	294	1 31	11 0 0	1 31	Do 306 ...	Do 293 ...	Channel ...	Survey No. 296
					Wet ...	298	0 37	5 8 0	0 37	Do 299 ...	Do 297 ..	Survey No. 296 ...	Do 396
					Wet ...	307	2 11	13 0 0	2 11	Do 309 ...	Do 306 ...	Channel ...	Do 304
					Total ...	....	4 39	29 8 0	4 39				

Kolar.	Bowringpet.	Betamangala.	Betamangala.	Maddu Rao, Shanbhog, Byatrayanahalli.	Wet	...	413	0	33	5	8	0	0	33	Do 409	...	Do 414	...	Survey No. 412	...	Do 416
				Bychiga Papa and others, toti	... Wet	...	13	2	5	13	0	0	2	5	Do 34	...	Do 17	...	Do 32	...	Do 14
							262	1	34	12	0	0	1	34	Do 271	...	Do 265	...	Do 263	...	Do 268
							447	1	7	7	8	0	1	7	Do 421	...	Do 450	...	Do 445	...	Do 448
							458	1	15	9	0	0	1	15	Do 459	...	Do 465	...	Do 464	...	Gosankere
					Total	...	... ..		6	21	41	8	0	6	21						
				Nayaniga (Nirganti)	... Wet	..	53	1	5	7	0	0	1	5	Do 54	...	Do 62	..	Do 61	...	Survey No. 52
							77	0	27	4	0	0	0	27	Do 75	...	Channel	...	Channel	...	Do 26
							125	2	21	16	0	0	2	21	Do 123	..	Survey No. 127	...	Survey No. 126	...	Do 160
							142	0	28	4	0	0	0	28	Do 141	..	Do 143	...	Do 100	...	Do 144
							305	2	4	12	0	0	2	4	Do 304	...	Do 296	...	Do 306	...	Do 299
							426	0	28	4	0	0	0	28	Do 412	...	Do 422	...	Do 427	...	Do 414
							438	0	3	0	8	0	0	3	Do 437	..	Do 442	...	Do 439	...	Do 444
							462	2	7	13	0	0	2	7	Do 440	..	Do 464	...	Channel	...	Do 461
					Total	...	....		10	3	60	8	0	10	3						
				Venkatiga (Palari)	...	Wet ...	25	1	17	9	0	0	1	17	Do 28	...	Do 24	...	Do	...	Do 22
							26	1	14	8	8	0	1	14	Do 66	...	Do 25	...	Survey No. 77	..	Do 27
							262	0	9	1	4	0	0	9	Channel	...	Do 251	...	Channel	...	Do 251
					Total	...	....		3	0	18	12	0	3	0						
				Rama (Timmakanapalli)	...	Wet ...	38	0	36	5	8	0	0	36	Survey No. 37	...	Do 12	...	Survey No. 36	...	Do 39
							421	0	34	5	8	0	0	34	Do 422	...	o 448	...	Do 446	...	Do 420
							452	0	22	3	8	0	0	22	Do 450	...	Do 453	...	Do 441	...	Do 451
					Total	...	....		2	12	14	3	0	2	12						
				Kattalaga (Byatarayanahalli)	...	Wet ...	424	0	16	2	8	0	0	16	Do 423	...	Do 420	..	Do 423	..	Channel
				Anchumaga (Kari Nirganti)	...	Wet ...	338	1	20	9	0	0	1	20	Do 354	...	Do 339	...	Channel	...	Survey No. 337
				Ariga (Nirganti Nemalhalli)	...	Wet ...	343	1	20	8	8	0	1	20	Do 342	...	Channel	..	Survey No. 344	...	Do 360
				Grand Total	...	.....	...	85	26	532	0	0	...								

No. R. 3857—*R. F.* 28-98, *dated 8th April* 1903.

Under Article 188 of the Mysore Service Regulations, Mr. M. Krishnaswamiengar, Amildar, Malur Taluk, Kolar District, is granted privilege leave of absence for one month and fifteen days, with effect from such date as he may avail himself of the same.

2. Kannia Shastri, Sheristadar, Gordibidnur Taluk, is appointed to act as Amildar and 3rd Class Magistrate of the Malur Taluk, during the absence of the Amildar on leave, or until further orders.

The Petition Box kept at the Dewan's Office, Bangalore, will be cleared at 12 noon every day by the Secretary to Government, General and Revenue Departments, and, in his absence from Bangalore, by the Deputy Secretary.

By Order,

H. V. NANJUNDAYYA,
Secy. to Govt., Gen. & Rev. Depts.

FOREST.

No. 603—5983, *dated* 31*st March* 1903.

The Government of His Highness the Maharaja of Mysore are pleased to declare, under the provisions of Section 35 of the Mysore Forest Regulation, that the land the limits of which are described in the schedule annexed hereto shall be declared *Reserved land* for the purposes of the General Rules for the management of District Forests, published under Government Notification No. 245—1300, dated 2nd October 1901 :—

SCHEDULE.

District.	Taluk.	Approximate area.	Name of block.	Situation and boundaries.
Tumkur.	Chiknayakanhalli.	3 square miles, 42 acres and 36 guntas.	Baragihalli.	*Situation.*—A strip of district jungle situated in the Hundanakere hobli, Chiknayakanhalli Taluk. *Boundaries.* *North.*—Starting from the south-west corner of Survey No. 52 of Salapur village, the line runs along the south side of the same survey number, up to the point where it meets Nos. 68 and 69 of Baragihalli; then the west and south sides of Survey No. 69, the south-west side of Survey No. 70, the west side of Survey No. 66, the south side of Survey No. 65, the south-west side of Survey No. 50, the south sides of Survey Nos. 49, 29 and 30 to the south-east corner of the last named survey number, then the west side of Survey No. 26, the west, south and east sides of Survey No. 27, the east and north-east sides of Survey No. 26, the south sides of Survey Nos. 22 and 21 of the same village up to the point where it meets Survey No. 2 of Bhuvanakatte; then the south sides of Survey Nos. 2 and 3 of Bhuvanakatte to the south-east corner of the last named number. *East.*—Then the west and south sides of Survey No. 18 of Hadavadakatte up to the point where it meets Survey Nos. 15 and 16 of the same village; then the west and south sides of the last named number to the point where it meets Survey No. 115 of Adaragallu; then the west sides of Survey Nos. 115, 114 and 113, south-west side of the last named number again the west and south-west sides of Survey No. 108, then the west side of Survey No. 102 of the same village up to its south-west corner. *South.*—Then the north side of Survey No. 106 of Adaragallu, the north-east and north sides of Survey No. 53 of Honnasettihalli up to its north-west corner; then through Survey No. 22 of the same village up to the south-west corner of Survey No. 28 of Baragihalli; then follows for some distance the north side of Survey No. 22 of Honnasettihalli; then turns south and runs through Survey No. 22 of Honnasettihalli along the foot of a hill until it meets the north-west corner of Survey No. 18 of the same village; then the west side of the same Survey No. 18; then the north sides of Survey Nos. 43, 42 and 38 of Sajjanahalli up to the north-west corner of the last named survey number. *West.*—Then the east and north-east sides of Holmaledevarahalli kaval to the starting point.

No. 734—6, *dated* 13*th April* 1903.

Under Article 188 of the Mysore Service Regulations, Mr. B. Heerasingh, Assistant Conservator of Forests and District Forest Officer, Tumkur District, is granted privilege leave of absence for three months with effect from the 15th April 1903 or such subsequent date as he may be permitted to avail himself of the same.

Mr. M. Srinivasa Rao, Sub-Assistant Conservator, Shimoga, will be in charge of the Tumkur District Forest Office during the absence of Mr. Heerasingh on leave or until further orders.

By Order,

M. MUTHANNAH,
Offg. Secy. to Govt., Forest Dept.

MUZARI.

No. 2058—*Muz. F.* 28-94, *dated* 4*th*—8*th April* 1903.

M. R. Ry. H. Srinivasa Rao is appointed sole Dharmadarsi of the Sri Lakshmi Narayenswami and Sri Mallikarjunaswami temples at Challakere, Chitaldrug District.

By Order,

L. ANANTASAMI RAO,
Deputy Secretary.

PUBLIC WORKS.

No. 394—1991, *dated* 7*th April* 1903.

Mr. A. Appavoo Mudaliar, Assistant Examiner, Public Works Accounts of Mysore, is granted privilege leave of absence for one month and fifteen days, with effect from the 15th instant, or date of availing himself of the same.

No. 414—2100, *dated* 11*th April* 1903.

Mr. C. T. Dalal, L.C.E., Superintending Engineer, Marikanave Works, is granted privilege leave of absence for 12 days, with effect from the date he avails himself of the same.

By Order,

W. S. TRAILL, *Captain, R.E.*,
for *Secy. to Govt., P. W. Dept.*

The Mysore Gazette.

Vol. XXXVIII.] Published by Authority. [No. 16.

BANGALORE, THURSDAY, APRIL 23, 1903.

CONTENTS.

PART I.—Notifications by the Government of Mysore.

PART II.—Notifications by the Government of India; Resident in Mysore; Chief Judge; Survey and Inam Superintendent; Comptroller; Chief Engineer; Mysore State Railway; Amrut Mahal Department; Inspector General of Registration; Senior Surgeon; District and Sessions Judges; Sub-Judges; Deputy Commissioners of Districts; Forest Officers; Presidents, Bangalore and Mysore City Municipalities; Season Reports; Mortuary and Meteorological Statements; Postal Notices; Civil and Military Station Notifications, &c.

PART III.—Legislative Measures and Rules thereunder.

PART IV.—Official Papers.

☞ Separate paging is given to the Parts in order that they may be filed as distinct compilations.

PART I.

NOTIFICATIONS BY THE GOVERNMENT OF MYSORE.

GENERAL AND REVENUE.

No. 15218—*L. B. (P.)* 739, *dated* 21*st April* 1903.

It is hereby notified for general information that the Government of Madras have prohibited the issue of tickets to persons from infected areas, including the Mysore State, intending to attend the festival noted below :—

Name of jatra or festival—Brahmhotsavam festival of Sri Devarajaswami.
Place—Conjeevaram.
Taluk— Do
District—Chingleput.
Dates on which and stations to which tickets are not sold—From 30th May to the 29th June 1903.
Stations—Arakonam on the Madras Railway and Arakonam, Palur, Conjeevaram, Walajabad and Villiambakkam on the South Indian Railways.
Authority—1st Assistant Resident's endorsement No. 419—P., dated the 17th April 1903.

No. 15220—*L. B. (P.)* 738, *dated* 21*st April* 1903.

It is hereby notified for general information that attendance of persons from infected areas at the fair and festival noted below has been prohibited by the Madras Government :—

Name of jatra—Brahmhotsavam festival of Sri Devarajaswami.
Place—Conjeevaram.
Taluk— Do
District—Chingleput.
Date—From 30th May to 29th June 1903.
Authority—1st Assistant Residents' endorsement No. 419—P., dated the 17th April 1903.

No. 15261—*L. B.* (*P.*) 747, *dated* 22*nd April* 1903.

In exercise of the powers vested in them under Section 2, Sub-Section 1, of the Epidemic Diseases Regulation 2 of 1897, the Government of His Highness the Maharaja of Mysore are pleased to prohibit the attendance of persons from infected areas at Sree Gadidam Venkataramanaswami jatra in Devaragudipalli, Bagepalli Taluk, Kolar District, from 5th to 15th May 1903.

No. 14826—*G. F.* 10-96, *dated* 13*th April* 1903.

1. It is hereby notified that in addition to the lands described in the schedule annexed to Notification No. 56, dated the 17th May 1881, as modified by Notifications Nos. 234 and 1195, dated the 14th September 1883 and the 22nd September 1888, respectively, and in addition also to the lands described in the schedule annexed to Notification No. 10424—Mis. 1454, dated 11th March 1896, His Highness the Maharaja of Mysore has assigned to the exclusive management of the British Government, the lands described in the subjoined schedule, and has renounced the exercise of all jurisdiction over the lands so assigned, with effect from this date.

Schedule.

(i) Dry lands measuring 26 acres and 11 guntas and situated in the kayamgutta village of Kacherakhalli and 2 acres and 26 guntas situated in the kayamgutta village of Lingarajpur of the Bangalore Taluk and marked on the ground by boundary stones at the angles marked Nos. $\frac{II}{1}$, $\frac{II}{2}$, $\frac{II}{3}$, $\frac{II}{4}$, $\frac{II}{5}$, $\frac{II}{6}$, $\frac{II}{7}$, $\frac{II}{8}$, $\frac{II}{9}$, $\frac{II}{10}$, $\frac{II}{11}$, $\frac{II}{12}$, $\frac{II}{13}$, $\frac{II}{14}$, $\frac{II}{15}$, $\frac{II}{16}$, $\frac{II}{17}$, $\frac{II}{18}$, $\frac{II}{19}$, $\frac{II}{20}$ and $\frac{II}{21}$.

(ii) The portion of the Tannery road with its margin from the point where the Station boundary now cuts it up to and inclusive of the Tannery road outpost as marked on the ground by the boundary stones Nos. $\frac{IV}{1}$, $\frac{IV}{2}$, $\frac{IV}{3}$, $\frac{IV}{4}$, $\frac{IV}{5}$, $\frac{IV}{6}$, $\frac{IV}{7}$ and $\frac{IV}{8}$.

(iii) The portion of St. John's Hill cross road with its margin on both sides from boundary stone No. VII up to and inclusive of the Hebbal road outpost as marked on the ground by the boundary stones Nos. $\frac{VII}{1}$, $\frac{VII}{2}$, $\frac{VII}{3}$, $\frac{VII}{4}$, $\frac{VII}{5}$ and $\frac{VII}{6}$.

(iv) The ground on which the Cubbon Park Police Station stands, including its compound as defined by the boundary stones erected on the site numbered $\frac{XIV}{1}$, $\frac{XIV}{2}$, $\frac{XIV}{3}$ and $\frac{XIV}{4}$.

2. The following shall be inserted after paragraph 3 of the schedule annexed to Notification No. 56, dated 17th May 1881:—

"IV. To the north of the boundary described in the above paragraph is an isolated piece of land attached to the Civil and Military Station for the purposes of a Hindu Burial Ground and a Municipal Filth Depôt, comprising an area of 28 acres and 37 guntas and bounded as follows:—

"From boundary stone $\frac{II}{1}$, which is situated on the west side of the road leading to Hennur and 102$\frac{2}{3}$ yards north-east by north of stone II along the side of the same road for about 187 yards in a direction north east by north to stone $\frac{II}{2}$; thence west, north-west about 61 yards to stone $\frac{II}{3}$, then north-east by north about 6 yards to stone $\frac{II}{4}$; west by north about 311 yards to stone $\frac{II}{5}$ on the bank of a small stream; thence north by east about 60 yards along the east bank of the stream to stone $\frac{II}{6}$, thence west 212 yards to stone $\frac{II}{7}$ and in the direction west by north 121 yards to stone $\frac{II}{8}$, thence north north-east 153 yards to stone $\frac{II}{9}$, west by north 49 yards to stone $\frac{II}{10}$, south, south-west 63 yards to stone $\frac{II}{11}$, south by west 100 yards to stone $\frac{II}{12}$, south by east 55 yards to stone $\frac{II}{13}$; thence in a slightly curved line south south-west 181 yards to stone $\frac{II}{14}$, south-east 70 yards to stone $\frac{II}{15}$, which is situated at a point 56$\frac{2}{3}$ yards north, north-east of boundary stone III, thence 46 yards east south-east to stone $\frac{II}{16}$, thence north north-east 119 yards to stone $\frac{II}{17}$, thence south-east by east 91 yards to stone $\frac{II}{18}$, 143 yards further to stone $\frac{II}{19}$, and east by south 150 yards to stone $\frac{II}{20}$, thence south 30 yards to stone $\frac{II}{2}$, and east south-east about 168 yards to stone $\frac{II}{1}$."

3. The number of para IV of the schedule annexed to Notification No. 56, dated 17th May 1881, shall be altered to V and that of para V of the said schedule to para VI amended so as to read as follows:—

"VI. Leaving station boundary stone IV, the old boundary is followed up to the east of the Tannery road and is marked $\frac{IV}{1}$. From this point the boundary line runs north-east for a distance of 1,375 feet to stone No. $\frac{IV}{2}$,

along east of the road. "From stone $\frac{IV}{2}$, the boundary line runs 58½ feet, north-east by east to stone $\frac{IV}{3}$, and from stone $\frac{IV}{3}$ it runs 79 feet north-west by north to stone $\frac{IV}{4}$ to the north of the police outpost. From stone $\frac{IV}{4}$, the boundary line goes 73 feet south-west to stone $\frac{IV}{5}$. From stone $\frac{IV}{5}$, the boundary line runs 23 feet south-east by south to stone $\frac{IV}{6}$, completing the circuit of the Police outpost. From stone $\frac{IV}{6}$, the boundary line runs 155 feet south-west by west along west of the road to stone $\frac{IV}{7}$. From stone $\frac{IV}{7}$, the boundary line runs 376 feet south-west along the west of the road to stone $\frac{IV}{8}$, meeting the present Station boundary at the north-east corner of the 'Idga' near the road culvert. After this the boundary follows the irregular outline of the Masjid, immediately north of that village Survey block No. 671 on Revenue Survey Sheet I, until it meets to the west of the tanneries, the northern boundary line of the Inam village of Byaderhalli. This point is marked on the ground by boundary stone No. V and is lettered C on Revenue Survey Sheet I."

4. Para VI of the aforesaid schedule shall be omitted.

5. Para VIII will be amended as follows.—

"VII. From stone No. VI, the Civil and Military Station boundary line follows in zig-zag the west boundaries of the Byaderhalli fields until it crosses the nullah at stone now marked $\frac{VII}{1}$. From stone $\frac{VII}{1}$ the boundary line turns to the west for a distance of 218 feet to stone $\frac{VII}{2}$. From stone $\frac{VII}{2}$ the boundary line runs south-west by west for 85 feet to stone $\frac{VII}{3}$. From stone $\frac{VII}{3}$ the boundary line turns south-west by south for 70 feet along the west of the Police outpost to stone $\frac{VII}{4}$. From stone $\frac{VII}{4}$ the boundary line runs east along south of the Police outpost to stone $\frac{VII}{5}$. From stone $\frac{VII}{5}$ the boundary line runs north for 20 feet to stone $\frac{VII}{6}$. From stone $\frac{VII}{6}$ the boundary line runs 267 feet east to corner of present boundary line south of St. John's Hill cross road and opposite the S. B. stone No. VII to which point the existing S. B. stone No. VII should be removed and re-fixed. Thence it passes down St. John's Hill cross road just outside the south-western side drain until it reaches the eastern corner of field No. 663 where boundary stone No. VIII is fixed."

6. Para XV shall be amended as follows:—

"From stone No. XIV, the boundary still keeping to the Cubbon Park fence, runs along St. Mark's road and curving round line of fence at Cubbon Park Police Station marked stone No. $\frac{XIV}{1}$, the boundary line turns almost due west for 139 feet along the north of the Cubbon Park Station to stone $\frac{XIV}{2}$ and from $\frac{XIV}{2}$ the boundary line runs south for 97 feet and along west of the Police Station to stone No. $\frac{XIV}{3}$. From stone $\frac{XIV}{3}$, the boundary line turns to the east for 41 feet and south of the Police Station to stone No. $\frac{XIV}{4}$ where it meets the Sydney road and runs along front of the Museum to the cross roads whence the causeway across Sampangi tank takes off. The change of direction which here occurs is marked by boundary stone No. XV, Point I, Revenue Survey Sheet I. From this point the boundary runs along the western edge of the Sampangi causeway until it falls into the Sampangi tank bund, boundary stone No. XVI being fixed at this point of intersection, Point J, Revenue Survey Sheet I."

7. Paragraph XX of the aforesaid Notification No. 56, dated 17th May 1881 shall with reference to the assignment of certain lands of the villages of Koramangal and Ijipur, referred to in Notification No. 10424—Mis. 1454, dated 11th March 1896, be amended as follows:—

The positions of stones Nos. XXVI and XXVII will be altered as herein indicated:—

"XX. From stone No. XXV, the boundary runs along the edge of the Koramangala tank to stone No. XXVI on the south side of the Nilsandra road to the south-west of the Commissariat Slaughter house and thence along the south side of that road to stone No. XXVII which is at the point where that road meets the road running along the west side of the Artillery Practice Ground"

8. In paragraph XXII of the said Notification No. 56, dated the 17th May 1881, the word 'west' shall be substituted for the word 'east' between the words 'turns' and 'along' as hereunder :—

"XXII. From point O boundary stone No. XXX, the Station boundary line bears away north-east above the bed of the Chellaghatta tank, and then at point marked by boundary stone No. XXXI near the Vartur District road it turns north and follows from bandh to bandh the eastern field boundaries of Domlur and Dukanahalli villages. At the north-eastern angle of the village boundaries of Dukanahalli marked on ground by boundary stone No. XXXII, the Station line turns west along the Dukanahalli northern boundary, and then leaving the hamlet of Appireddipaliem on the left, runs into the village boundary of Binnamangala at point marked by boundary stone No. XXXIII."

9. A schedule giving the boundaries of the Civil and Military Station of Bangalore as now revised, is appended.

DESCRIPTION OF THE BOUNDARIES OF THE CIVIL AND MILITARY STATION OF BANGALORE.

I. The boundary line of the Civil and Military Station of Bangalore will be assumed, for purpose of description, to start from the angle formed by the northern and eastern Revenue Survey boundary lines of the kayamgutta village lands of Dodkunte. This point, marked on the ground by boundary stone No. I, and lettered R on Revenue Survey Sheet 2, is the extreme north-eastern angle of the boundary limits now fixed for the Station. It is situated by the side of the Banasavadi road and on the centre of the ridge which divides the catchment basins of Lingarajpura and Narasampalyam tanks.

II. From this starting point the northern Station boundary hugs for some distance the Banasavadi road until it comes to the rocky hill known as "Machilgutte," round the southern base of which it sweeps, then following westward and coinciding with Revenue Survey boundary between the villages Dodkunte and Lingarajpura. It thus runs along the watershed and nearly parallel to the line of railway until it crosses the Kachakalli Road at a point a short distance from and due north of the Native Cemetery of St. John's Hill. This point is marked on the ground by boundary stone No. II, and is lettered A on Revenue Survey Sheets 2 and 1.

III. Thence the Station boundary continues westward along the village boundary line until it reaches the north-western angle of the Dodkunte lands, which point is marked on the ground by boundary stone No. III.

IV. To the north of the boundary described in the above paragraph is an isolated piece of land attached to the Civil and Military Station for the purposes of a Hindu burial ground and a Municipal filth depot comprising an area of 28 acres and 37 guntas and bounded as follows :—From boundary stone $\frac{II}{1}$, which is situated on the west side of the road leading to Hennur and $102\frac{2}{3}$ yards north-east by north of stone II along the side of the same road for about 187 yards in a direction north-east by north, to stone $\frac{II}{2}$; thence west north-west about 61 yards to stone $\frac{II}{3}$, then north-east by north about 6 yards to stone $\frac{II}{4}$; west by north about 311 yards to stone $\frac{II}{5}$ on the bank of a small stream; thence north by east about 60 yards along the east bank of the stream to stone $\frac{II}{6}$, thence west $21\frac{2}{3}$ yards to stone $\frac{II}{7}$ and in the direction west by north 121 yards to stone $\frac{II}{8}$, thence north north-east 153 yards to stone $\frac{II}{9}$, west by north 49 yards to stone $\frac{II}{10}$, south south-west 63 yards to stone $\frac{II}{11}$, south by west 100 yards to stone $\frac{II}{12}$, south by east 55 yards to stone $\frac{II}{13}$, thence in a slightly curved line south south-west 181 yards to stone $\frac{II}{14}$, south-east 70 yards to stone $\frac{II}{15}$, which is situated at a point $56\frac{2}{3}$ yards north north-east of boundary stone III, thence 46 yards east south-east to stone $\frac{II}{16}$, thence north north-east 119 yards to stone $\frac{II}{17}$, thence south-east by east 91 yards to stone $\frac{II}{18}$, 143 yards further to stone $\frac{II}{19}$, and east by south 150 yards to stone $\frac{II}{20}$, thence south 30 yards to stone $\frac{II}{21}$, and east south-east about 165

V. At stone No. III, the line turns sharply and running south by west for some distance still follows and coincides with the village boundary of Dodkunte, until it meets the hedge of the large village known as "The Tanneries." This point is marked on the ground by boundary stone No. IV, and is lettered B on Revenue Survey Sheet I.

VI. Leaving Station boundary stone IV, the old boundary is followed up to the east of the Tannery road and is marked $\frac{IV}{1}$. From this point the boundary line runs north-east for a distance of 1,375 feet to stone No. $\frac{IV}{2}$ along east of the road. From stone $\frac{IV}{2}$ the boundary line runs 58½ feet north-east by east to stone $\frac{IV}{3}$, and from stone $\frac{IV}{3}$ it runs 79 feet north-west by north to stone $\frac{IV}{4}$ to the north of the Police outpost. From stone $\frac{IV}{4}$, the boundary line goes 73 feet south-west to stone $\frac{IV}{5}$. From stone $\frac{IV}{5}$, the boundary line runs 23 feet south-east by south to stone $\frac{IV}{6}$, completing the circuit of the Police outpost. From stone $\frac{IV}{6}$ the boundary line runs 155 feet south-west by west along west of the road to stone $\frac{IV}{7}$. From stone $\frac{IV}{7}$ the boundary line runs 376 feet south-west along west of the road to stone $\frac{IV}{8}$ meeting the Station boundary at the north-east corner of the "Idga" near the road culvert. After this, the boundary follows the irregular outline of the Masjid immediately north of that village Survey block No. 671 on Revenue Survey Sheet I, until it meets to the west of the Tanneries, the northern boundary line of the Inam village of Byadarahalli. This point is marked on the ground by boundary stone No. V and is lettered C on Revenue Survey Sheet I.

VII. From point C boundary stone No. V, the Station boundary follows the westerly course of the north village boundary of Byadarahalli until the angle formed by the northern and western village boundaries is reached, this angle being marked by boundary stone No. VI.

VIII. From stone No. VI, the Civil and Military Station boundary line follows zig-zag the west boundaries of the Byadarahalli fields until it crosses the Nullah at stone now marked $\frac{VII}{1}$. From stone $\frac{1}{VII}$, the boundary line turns to the west for a distance of 218 feet to stone $\frac{VII}{2}$. From stone $\frac{VII}{2}$, the boundary line runs south-west by west for 85 feet to stone $\frac{VII}{3}$. From stone $\frac{VII}{3}$, the boundary line turns south-west by south for 70 feet along the west of the Police outpost to stone $\frac{VII}{4}$. From stone $\frac{VII}{4}$, the boundary line runs east along south of Police outpost to stone $\frac{VII}{5}$. From stone $\frac{VII}{5}$, the boundary line runs north for 20 feet to stone $\frac{VII}{6}$. From stone $\frac{IV}{6}$, the boundary line runs 267 feet east to corner of present boundary line south of St. John's Hill cross road and opposite the S. B. stone VII, to which point the existing S. B. stone No. VII should be removed and refixed. Thence it passes down St. John's Hill cross road just outside the south-western side drain until it reaches the eastern corner of field No. 668, where boundary stone No. VIII is fixed.

IX. Leaving St John's Hill cross road at this point, the Station boundary runs south-west along the north-western boundary of Survey Nos. 667 and 68, and at the south-western corner of the latter No. 68, boundary stone No. IX is fixed.

X. From boundary stone No. IX, the Station boundary runs south-west almost in a straight line just outside the south-east drain of Miller's Road and the western side of Survey Nos. 474, 473, 464 and 455 till the south-western extremity of No. 455 is reached, where boundary stone No. X is planted.

XI. From boundary stone No. X, the Station boundary meeting the north side of the High Ground runs west along the northern boundary of Survey No. 459 up to the north-western corner of that number and thence it passes south along Avenue Road and the western boundary of Survey Nos. 458, 129, 128, 127 till at the south-western extremity of No. 127 it meets the new boundary stone No. XI on Revenue Survey Sheet No. I.

XII. From new boundary stone No. XI, the line runs east by south along the southern boundary of Survey No. 127 and thence turns to the south alongside the Nullah which is the eastern boundary of Survey No. 126, thence turning north through Survey No. 122 and east through the middle

of Survey No. 123, it turns south-east, skirting the Government Press buildings to the southern extremity of Survey No. 40 where new boundary stone No. XII is fixed, adjoining the Pettah Road and to the south-west of the entrance to the Residency Park, which is almost opposite the south-west end of the Public Offices.

XIII. From new boundary stone No. XII, the line takes a northerly direction parallel with the fence of the Residency compound along the Pettah Road up to the stone pillar at which the wire fence of the Cubbon Park begins almost due south of the Post Office, where boundary stone No. XIII is placed.

XIV. The Station boundary line then proceeds along the Cubbon Park wire fence to the angle in the fence immediately opposite His Majesty's Post Office and thence follows the Park fence to St. Mark's Church or West Parade Road, at which point boundary stone No. XIV is fixed. Point G on Revenue Survey Sheet I.

XV. From stone No. XIV, the boundary still keeping to the Cubbon Park fence runs along St. Mark's Road and curving round line of fence at Cubbon Park Police Station marked stone No. $\frac{XIV}{1}$, the boundary line turns almost due west for 139 feet along the north of the Cubbon Park Station to stone $\frac{XIV}{2}$ and from stone $\frac{XIV}{2}$ the boundary line runs south for 97 feet and along west of the Police station to stone No. $\frac{XIV}{3}$. From stone $\frac{XIV}{3}$ the boundary line turns to the east for 41 feet and south of the Police Station to stone No. $\frac{XIV}{4}$, where it meets the Sydney Road and runs along front of the Museum to the cross roads, whence the causeway across Sampangi tank takes off. The change of direction which here occurs is marked by boundary stone No. XV, Point I, Revenue Survey Sheet I. From this point the boundary runs along the western edge of the Sampangi causeway until it falls into the Sampangi tank bund, boundary stone No. XVI being fixed at this point of intersection, Point J of Revenue Survey Sheet I.

XVI. Leaving boundary stone No. XVI, the line follows the curve of the compound wall of Revenue Survey Office and the roadside walls of Colonel Beresford's house until it reaches the corner of Lal-Bagh Road immediately opposite the gate of Langford House, which point is marked by boundary stone No. XVII, Point K, Revenue Survey Sheet I.

XVII. Passing down Lal-Bagh Road along the compound hedges of the adjoining houses, the line crosses the road near the porch of Sonnaiya & Co.'s flower garden, at which point boundary stone No. XVIII is fixed, Point L, Revenue Survey Sheet I, and runs due south along the edge and ditch bordering the tope and gardens, which here extend from Lal-Bagh Road down to the bed of Sunnakal tank, at the end of this reach a re-entering angle is formed by the boundary, coinciding with the boundaries of the Survey numbers, and the corners are marked on the ground by boundary stones Nos. XIX, XX and XXI.

XVIII. From stone XXI the line runs due east along the northern wetted border of Sunnakal tank, adhering to the garden boundaries as marked on ground by the earthen Survey "Bandhs," in other words, along the southern village boundary of Hakkitimmanhalli. After passing between the south-western corner of the Cantonment cemetery and the northern end of the Sunnakal tank bund, it curves round south for a short distance so as still to follow the field boundaries of Hakkitimmanhalli until it crosses the Anekal District Road not far from where the latter takes off from the High Road to Oossoor.

XIX. From the Anekal road the line continues due east and crossing the Oossoor Road keeps to the boundary between the villages of Hakkitimmanhalli and Koramangal until it falls into the bed of Koramangal tank. The angle near the cemetery and end of Sunnakal tank bund is marked on the ground by boundary stone No. XXII, the points where the Anekal and Oossoor roads are crossed by stones Nos. XXII and XXIV, and the point where the line on falling into Koramangal tank changes direction to the north-east by boundary stone No. XXV.

XX. From stone No. XXV, the boundary runs along the edge of the Koramangal tank to stone No. XXVI on the south side of the Nilasandra road to the south-west of the Commissariat slaughter-house and thence along the south side of that road to stone No. XXVII. which is at the point where that road meets the road running along the west side of the Artillery Practice Ground.

XXI. Thence the Station boundary simply skirts the southern slopes of the Artillery Practice Ground, following the lines of stone posts which demarcate the range, until on its eastern side the point is reached where the boundaries of the villages of Chellagatta and Domlur meet. This is Point O on Revenue Survey Sheet 2, and is marked on ground by boundary stone No. XXX, the southern angles of the Practice Ground being shown by boundary stones Nos. XXVIII and XXIX.

XXII. From point O, boundary stone No. XXX, the Station boundary line bears away north-east above the bed of Chellagatta tank, and then, at a point marked by boundary stone No. XXXI near the Vartur District road it turns north and follows from "Bandh" to "Bandh" the eastern field boundaries of Domlur and Dukanhalli villages. At the north-eastern angle of the village boundaries of Dukanhalli, marked on ground by boundary stone No. XXXII, the Station line turns west along the Dukanhalli northern boundary, and then leaving the hamlet of Abbareddipalyam on the left, runs into the village boundary of Binnamangal at point marked by boundary stone No. XXXIII.

XXIII. The southern and eastern village boundaries of Binnamangal are then followed until the line after passing close by the village tank falls into the Hoskote high road nearly opposite to Army Signalling Station No. 5, at which point boundary stone No. XXXIV is fixed.

XXIV. From stone XXXIV the Station line runs up the Hoskote road for a short distance to the Survey "Bandh" at side of road, from which mark it again runs due north across the fields, until the north-eastern angle of the village boundaries of Binnamangal is reached where boundary stone No. XXXV is fixed.

XXV. Thence the Station boundary bears west down the trough of the valley, crosses the low ground immediately above Binnamangal Tank and runs up the slope to the Sapper Parade Ground on edge of which boundary stone No. XXXVI is placed, Point P on Revenue Survey Sheet No. 2. Running then north along the Sapper Parade Ground to the corner marked on the ground by boundary stone No. XXXVII, it turns again west along the Parade Ground until it reaches the Dodkunte south-eastern limits. This point is marked on ground by boundary stone No. XXXVIII.

XXVI. The Station line then follows the village boundary north along the walls of St. John's Hill Christian Cemeteries, Survey blocks 677 and 676 up to the point where it is intersected by the Madras Railway, outside the northern fence of which boundary stone No. XXXIX is fixed.

XXVII. From this last point the Station line follows the eastern village boundary of Dodkunte until it closes on the starting point boundary stone No. I.

XXVIII. From the above description it will be seen that the Bangalore Civil and Military Station includes within its limits the villages of Dodkunte, Byadarahalli, part of Upparhalli, part of Sampangihalli, Hakkitimmanahalli, Nilasandra, Sonnenhalli, Domlur, Dukanhalli, and Binnamangal, within which lie the villages of Bilkihalli, Shule, Kupsandra, Alsur and the various bazaars, barracks, parade ground, Station cemeteries, etc.

XXIX. The stones which mark the limits and are enumerated above are square in section and stand 2 feet from the ground, the top being chiselled off to a wedge as per marginal sketch, on the face of which are countersunk the number in Roman characters and the letters "S. B." (Station Boundary).

No. J. 1633, *dated* 16*th April* 1903.

The Subordinate Judges of Hassan, Chikmagalur and Chitaldrug are hereby invested with power to receive and dispose of applications under the Rules relating to the custody and guardianship of minors, provided that the greater part of the property of the minor is situate, or the minor resides, within the local limits of the original jurisdiction of the Subordinate Judge.

No. 14952—*L. F.* 123-02, *dated* 16*th April* 1903.

Under Section 6 of Land Acquisition Regulation, VII of 1894, it is hereby declared that the house mentioned below is required for a public purpose, *viz.*, for extending the Butchers' stall and converting it into a public market in the Hassan Town Municipality :—

No.—1.
Name of owner.—Venkatasami.
Description of land.—A house in Hosaline of Hassan Town.
Extent—
East to west.—10 yards.
North to south.—10 yards.

Boundaries—
East.—Khader Sab's house.
West.—Road.
South.— Do
North.— Do

No. 15050—*G. F.* 13-900, *dated* 18*th April* 1903.

In continuation of Government Notification No. 18081—M. F. 13 of 1900, dated 13th May 1902, the following communication No. 96, dated 2nd October 1902, received from the Honorary Secretary, Asiatic Society of Bengal, and letter dated 14th August 1902, from the Director, International Scientific Catalogue, London, received through the Residency, regarding the Royal Society's International Catalogue of Scientific Literature are published for general information.

Royal Society's International Catalogue of Scientific Literature.

Committee of Central of
The Regional Bureau for
India and Ceylon.
No. 96.

Asiatic Society of Bengal,
57, Park Street Calcutta, 2nd October 1902.

From

The Honorary Secretary, Asiatic Society of Bengal.

To

The Chief Secretary to the Government of Madras.
" " " " Bombay.
" " " " Bengal.
" " " " the United Provinces of Agra and Oudh.
" " " " Punjab.
" " " " Burma.
" Honorable the Chief Commissioner of the Central Provinces.
" Honorable the Resident at Hyderabad.
" " " Baroda.
" " " Mysore.
" " " Kashmir.
" Agent to the Governor General in Central India.
" " " Rajputana.

SIR,

In continuation of this office No. dated , I have the honor to inform you that the volumes for Chemistry and Botany, are now being distributed to subscribers.

The following notice has been issued by the Director of the International Catalogue, with an appeal for early subscriptions to the first annual issue :—

The price of each annual issue is £18.

The First Annual Issue will consist of the following volumes :—

(A) Mathematics	...	...	price 15-0	in the Press.
(B) Mechanics	...	...	" 10-6	in preparation.
(C) Physics (Part I)	...	...	" 21-0	in the Press.
(Part II)	...	...	" 15-0	in preparation.
(D) Chemistry (Part I)	...	...	" 21-0	now ready.
(Part II)	...	...	" 18-0	in preparation.
(E) Astronomy	...	...	" 21-0	in the Press
(F) Meteorology	...	...	" 15-0	do
(G) Mineralogy	...	...	" 15-0	in preparation.
(H) Geology	...	...	" 15-0	do
(J) Geography	..	...	" 15-0	do
(K) Palæontology	...	...	" 10-6	do
(L) General Biology	...	...	" 10-6	do
(M) Botany (Part I)	...	...	" 21-0	now ready.
(Part II)	...	...	" 18-0	in preparation.
(N) Zoology	...	...	" 37-6	do
(O) Human Anatomy	...	...	" 10-6	do
(P) Physical Anthropology	...	...	" 19-6	do
(Q) Physiology (Part I)	...	...	" 21-0	in the Press.
(Part II)	...	...	" 18-0	in preparation.
(R) Bacteriology	...	...	" 21-0	do

A volume containing the titles of journals and other periodicals consulted in the preparation of the catalogue will also be issued, price Rs. 10-6. Subscribers to a complete set of the First Annual Issue will be entitled to a copy of this list of journals, which can, however, be purchased separately.

I have the honor to be,
Sir,
Your most obedient Servant,
(Sd). MACFARLANE,
Honorary Secretary, Asiatic Society of Bengal.

Copy forwarded to the Government of India (Home Department), for information as required in Home Department (Books) No. 188, dated 8th February 1901.

From—The Director, International Scientific Catalogue, London.

To—The Honorary Secretary to the Regional Bureau of India and Ceylon.

With the issue of the first volumes of the Catalogue the Executive Committee appeal to the subscribing bodies for an early contribution of their subscriptions. The subscriptions already promised amount to about 366 sets at £17 per set, or £6,222 per annum. This sum will be sufficient to pay the annual cost of production, but it is evident that if the payment of subscriptions is delayed until the first 17 volumes are all actually delivered to subscribing bodies a very considerable sum will have to be borrowed. A sum of £3,500 has already been advanced by the Royal Society and, as stated to the International Council in December 1900, the Society is willing to advance, if required, a further sum of £1,000. But this sum would not be sufficient to pay the expenses which must be met before the last of the first set of 17 volumes is published. The Governments of Denmark and Russia, recognising this fact, have already paid the whole of their subscriptions for the first annual issue, and it would greatly facilitate the work of production if other subscribing bodies would follow this example. In those cases where it is found impossible to pay the entire subscription before all the volumes have been delivered, the Committee earnestly hope that it may be possible to pay a proportion of the subscription corresponding to the number of volumes received.

It is intended to complete the first annual issue by the end of 1902, and a circular showing the prices of the several volumes to the public is enclosed herewith. These prices add up to £[illegible] for the set. The price at which the volumes are supplied to subscribing bodies is £17 per set, so that the prices at which the several volumes are supplied to subscribing bodies will be seventeen-eighteenths of the printed prices.

14th August 1902. (Sd.) H. FORSTER MORLEY, *Director.*

No. J. 1654, *dated 20th April* 1903.

Under the provisions of Section 13 of the Code of Criminal Procedure, Mr. C. S. Balasundaram Iyer, B.A., Assistant Commissioner and 1st Class Magistrate, Shimoga District, is, as a temporary measure, placed in charge of the Sagar Sub-Division, with powers of a Sub-Divisional Magistrate to be exercised throughout the Taluks of Sagar, Sorab and Nagar.

No. 15092—*Mis.* 2305, *dated 20th April* 1903.

It is hereby notified for the information of the public that the 3rd class travellers' bungalow at Halebid in the Belur Taluk, Hassan District, will be raised to the 2nd class with effect from the 1st May 1903.

No. J. 1661, *dated 21st April* 1903.

Under the provisions of Section 357 of the Code of Criminal Procedure, Mr. P. G. D'Souza, Probationary Assistant Commissioner and 1st Class Magistrate, Kadur District, is directed to take down the evidence of witnesses in cases tried by him with his own hand in the English language.

No. 15286—*Mis.* 2331, *dated 22nd April* 1903.

The following List of Papers placed at the disposal of the Press is published for general information :—

Serial No.	No. and date of Proceedings.	Subject.
1	12090-3—L. F. 14-02, 19th Feb. 1903.	Sanctioning the supplemental budget estimates of seven Municipalities in the Kolar District for 1902-03.
2	12180-5—L. F. 2-02, 21st Feb. 1903.	Sanctioning the revised District Fund budget estimates of the Kolar Circle for 1902-03.
3	12186-9—L. F. 8-02, 21st Feb. 1903.	Sanctioning the revised District Fund budget estimates of the Shimoga Circle for 1902-03.
4	13005-15—L. F. 44-01, 24th Feb. 1903.	Passing orders on the Demand, Collection and Balance statements for the several Municipalities in the State for the quarter ending 30th June 1903.
5	13109-14—L. F. 11-02, 26th Feb. 1903.	Sanctioning the budget estimates of the Bangalore City Municipality for 1902-03.

No. 15245—*L. F.* 241-96, *dated* 22*nd April* 1903.

The following list of gentlemen appointed or re-appointed to be members of the Municipal Boards noted against them, is published for information :—

No.	Municipalities.	Names of gentlemen.	Occupation.	Remarks.
		I.—Members newly appointed.		
I	Sagar ..	1. Mr. A. Narasimha Iyengar.	Pleader ...	*Vice* Mr. H. Krishna Rao, deceased.
		2. „ Kori Hiriyannappa.	Sahukar and merchant	Additional members.
		3. „ Rettahalli Puttappa.	Landholder and Sahukar.	
II	Holehonnur ...	1. „ Nadig Sankarappa.	Patel and landholder.	*Vice* Mr. Nadig Bommappa, deceased.
		„ Nadig Mariappa	Shanbhog and landholder	*Vice* Mr. Hanumantha Rao, deceased.
III	Sorab ..	1 „ Mahammed Haider Saheb.	Landholder and merchant	*Vice* Mr. Khaji Syed Ahmed, deceased.
IV	Nagar ..	1. „ Vardi Thotappa	Sahukar ..	*Vice* Mr. Vardi Gadalappa, resigned.
		II—Members re-appointed.		
I	Sagar ..	1. Mr. Kaule Devappa	Sahukar.	
		2. „ Yagyanna Subba Rao.	Do	
		3. „ Somanna ..	Merchant.	
		4. „ Setra Gurusiddappa.	Patel.	

No. 15266—*Mis.* 2319, *dated* 22*nd April* 1903.

Mr. T. S. Nanjappa, Acting Government Oculist, will, during the absence or Dr. S. V. Raswamy Iyengar on leave or until further orders, remain in Medical charge of the Central Jail at Bangalore, in addition to his own duties.

No. J. 1656, *dated* 20*th April* 1903.

Under Article 188 of the Mysore Service Regulations, Mr. S Vaidyanatha Iyer, City Magistrate, Bangalore, is granted privilege leave of absence for eight days with effect from the 17th April 1903.

2. The Treasury Assistant Commissioner and 1st Class Magistrate, Mr. K. Krishna Iyer, will attend to the work of the City Magistrate's Court, in addition to his own duties from the 17th to the 20th April, and Mr. Ahmed Ali, Assistant Commissioner and 1st Class Magistrate, from the 21st to the 24th April 1903.

No. 15263—*Mis.* 2316, *dated* 22*nd April* 1903.

Under Article 188 of the Mysore Service Regulations, Mr. B. D. Raghavendra Rao, L.M. & S., Assistant Surgeon, is granted privilege leave of absence for four weeks, with effect from the 11th March 1903.

2. Mr. S. Ranganna, L.M. & S., Assistant Surgeon, is transferred from the Kolar District to Mysore for Palace duty.

3. Mr. N. R. Ponnusami Pillay, Sub-Assistant Surgeon, will be in charge of the Kolar Dispensary during the absence of Mr. Ranganna on other duty or until further orders.

No. R. 3957—*R. F.* 119-97, *dated* 20*th April* 1903.

Under Article 188 of the Mysore Service Regulations, Mr. C. Rama Rao, Huzur Head Sheristadar, Mysore Government, is granted privilege leave of absence for six days, with effect from Monday the 20th of April 1903.

No. R. 3953, *dated* 15*th April* 1903.

Under Section 6 of the Land Acquisition Regulation, No. VII of 1894, it is hereby declared that the land described hereunder is required for a public purpose, *viz.*, for the construction of an Anglo-Vernacular School; and Mr. C. Seshadriengar, 1st General Assistant Commissioner, Tumkur District, is authorized under Sections 7 and 3 (c) of the aforesaid Regulation to take order for the acquisition of the land:—

Taluk.—Sira.
Hobli.— Do
Village.—Kallukote.
Name of the Khatedar.—Rangi.
Survey No.—31.
Extent required.—4 acres.
Boundary—
North.—Survey No. 30.
East.—Municipal boundary, Sira Town.
South.— Do do
West.—Survey No. 32.

No. R. 3411, *dated 24th February* 1903.

Under Section 6 of the Land Acquisition Regulation No. VII of 1894, it is hereby declared that the wet and garden lands described hereunder are required for public purpose, *viz.*, in connection with the Water-supply Project of the Kolar Gold Fields, and the Deputy Commissioner, Kolar District, is authorized, under Section 7 of the aforesaid Regulation, to take order for the acquisition of the lands:—

District.	Taluk.	Hobli.	Village.	Name of the owner.	Description.	Survey No.	Particulars of land. Extent.	Particulars of land. Assessment.	Land required.	Boundaries. East.	West.	North.	South.
							A. g.	Rs. a. p.	A. g.				
Kolar.	Bowringpet.	Betamangala.	Kaloor.	Kolli Paupaiya ...	Wet ...	80	0 27	3 8 0	0 27	Survey No. 78 ...	Survey No. 82 ...	Survey No. 79 ...	Survey No 81.
					Garden ...	81	0 28	4 8 0	0 28	Do 78 ...	Betamangala boundary.	Do 80 ...	Betamangala boundary.
					Wet ...	79	0 27	3 0 0	0 27	Do 78 ...	Survey No. 82 ...	Do 74 ..	Survey No. 80
				Total ...	.....	...	2 2	11 4 0	2 2				
				Kumbali Rama ...	Wet ...	77	0 18	3 4 0	0 18	Betamangala boundary.	Survey No. 78 ...	S rvey No. ...	Betamangala boundary.
				Polaiya ...	Garden ..	78	0 7	1 0 0	0 7	Survey No. 76 ...	S. Nos. 80, 81 and 79 ..	Channel ...	Do
					Wet ...	...	0 27	3 8 0	0 27	Do ..	Do ...	Do ...	Do
				Total ...	.....	...	0 34	4 8 0	0 34				
				Patel Jogappa ...	Garden ...	83	0 30	5 4 0	0 30	Survey No. 84 ...	Betamangala boundary.	Betamangala boundary.	Survey No. 82.
					Wet ..	...	0 20	2 12 0	0 20	Do ...	Do ...	Do ...	Do
					Wet ...	84	0 37	4 8 0	0 37	Channel ..	Survey No. 83 ..	Do ...	Survey. No. 79.
					Wet ...	76	1 30	9 4 0	1 30	Betamangala boundary.	Do 78 ..	Channel ...	Do 77.
					Garden ...	...	0 11	0 12 0	0 11	Do ...	Do ...	Do ...	Do
				Total ...	.....	...	4 8	22 8 0	4 8				
				Churkati Papa ...	Garden ...	82	0 14	2 8 0	0 14	Survey Nos. 79, 80 ...	Betamangala boundary.	Survey No. 83 ..	Survey No. 81.
				Dalappali Gangauna ...	Wet ...	85	0 17	2 8 0	0 17	Channel ...	Do ...	Betamangala boundary.	Betamangala boundary.
					Wet ...	62	0 33	4 8 0	0 33	Survey No. 58 ...	Do ...	Survey No. 57 ...	Survey No. 59.
				Total ...	.....	...	1 10	7 0 0	1 10				

Statement showing the wet and garden lands required for a public purpose, &c.—*contd.*

District.	Taluk.	Hobli.	Village.	Name of the owner.	Description.	Survey No.	Particulars of land. Extent.	Particulars of land. Assessment.	Land required.	Boundaries. East.	Boundaries. West.	Boundaries. North.	Boundaries. South.
							A. g.	Rs. a. p.	A. g.				
Kolar.	Bowringpet.	Betamangala.	Kuloor.	Sarjapura Appaiya ...	Garden ...	77	0 24	4 8 0	0 24	Betamangala boundary.	Survey No. 78 ...	Survey No. 76 ...	Survey No. 77.
				Channa (Balagai) ...	Wet ...	58	0 31	4 4 0	0 31	Survey No. 46 ...	Do 62 ...	Do 57 ..	Ramasagara boundary.
				Gopalaswami temple, enjoyer Naranappa.	Wet ..	67	0 17	2 8 0	0 17	Kharab (Hills) ..	Do 68 ...	Tank bund ...	Survey No. 66.
				Chowdeswari temple, enjoyer Jogapppa.	Wet ...	68	0 9	1 4 0	0 9	Survey No. 66 ...	Channel ...	Channel ...	Betamangala boundary.
				Ramaraddi *bin* Muniraddi ...	Wet ...	63	1 15	8 0 0	1 15	Hills ...	Betamangala boundary.	Betamangala boundary.	Do
				Shanbhog Seenappa ...	Wet ...	59	0 9	1 4 0	0 9	Survey No. 58 ...	Survey No. 60 ...	Survey No. 62 ..	Do
					Wet ...	65	0 24	3 8 0	0 24	Hills ..	Betamangala boundary.	Do 66 ...	Do
				Total ...	.....	...	0 33	4 12 0	0 33				
				Niraganti Ariga ...	Wet ...	66	0 38	5 8 0	0 38	Do ..	Survey No. 68 ...	Do 67 ...	Survey No. 65.
				Dasiga (Hajam) ...	Wet ...	61	0 17	2 8 0	0 17	Survey No. 60 ...	Betamangala boundary.	Betamangala boundary.	Betamangala boundary.
				Panchangi Krishnam Bhatta ...	Wet ...	60	0 12	1 12 0	0 12	Do 59 ...	Survey No. 61 ...	Do ...	Do
				Grand Total ...	.....	...	15 2	85 12 0	15 2				
				D. Bhaskariah ...	Garden ...	110	1 29	10 0 0	1 29	Do 111 ...	Do 109 ...	River ...	Survey No. 114.
					Wet ...	104	1 24	6 8 0	1 24	Do 106 ...	Do 103 ...	Thimmasandra ...	Do 105
				Total ...	.....	...	3 13	16 8 0	3 13				
				Muniappa, Munichowdappa and Bhaskariah.	Garden ...	111	4 15	26 8 0	4 15	Do 112 ...	Do 110 ...	River ...	Survey Nos. 113 and 114
					Garden ...	112	2 18	15 0 0	2 18	Nallur B. ...	Do 111 ...	Do ...	.....
					Garden ...	113	2 31	17 0 0	2 31	Do ...	Do 114 ...	Survey Nos 111 and 112	Do 115 and 116
				Total ...	.....	...	9 24	58 8 0	9				

136

Kolar.	Bowringpet	Betamangala.	Gollahalli.	Venkatappa Jadeti ..	Garden ...	114	1	9	7	8	0	1	15	Survey No. 113 ...	Survey No. 215 ...	Survey Nos. 110 and 111	Survey Nos. 115 and 108
				Chikkamane Venkatappa *bin* Puttiah.	Wet ...	103	2	9	9	0	0	2	9	Do 105 ...	Thimmasandra ..	Thimmasandra ...	Do 102.
					Wet ...	105	2	11	9	0	0	2	11	Do 108 ...	Survey No. 103 ...	Survey No. 104 ...	Do 106.
				Total ...	.....	...	4	20	18	0	0	4	20				
				Grand Total ...	.....	...	18	26	100	8	0	18	26				
			Doddakere.	Munisamiraddi *bin* Venkataraddi.	Garden ...	35	1	7	8	12	0	1	7	Betamangala B ...	Channel ...	Betamangala ...	Banamangala.
					Wet ...	1	1	24	9	8	0	1	24	Do ...	Do ...	Do ...	Do
				Total ...	.....	...	2	31	18	4	0	2	31				
				Venkatarama (Periana) ...	Garden ...	Out of S. No. 4	0	4	0	8	0	0	4	Survey No. 3 ...	Survey No. 5 ...	Channel ...	Survey No. 87.
				Muniappa (Sarjapur) ..	Garden ..	Do 44	1	0	4	0	0	1	0	Do 42 ...	Do 1 ...	Do ...	Do 43.
				Muni *kom* Chikapiah ...	Garden ..	Do 42	0	3	0	4	0	0	3	Do 41 ..	Do 44 ...	Do ...	Do 43.
				Raja Rao ...	Garden ...	Do 44	0	3	0	4	0	0	3	Do 42 ...	Do 1 ...	Do ...	Do 43.
				Grand Total ...	.....	...	3	2	19	8	0	3	2				
			Kari and Kambampalli.	Muniraddi bin Venkataraddi ...	Wet ..	Out of S. No. 5	0	27	3	12	0	0	27	Channel ...	Do 8 ...	Out of Survey No. 5 dry	Out of Survey No. 5 dry
				Munisamiraddi ...	Garden ..	Do 5	0	25	1	8	0	0	25	4 and channel ...	Do 7 and 8 ..	Do ...	Survey No. 4.
				Devarahalli Mallaraddi ...	Wet ...	Do 5	0	20	2	12	0	0	20	Survey No. 4 ...	Do 86 ..	5 Munisami ...	Muniraddi.
					Wet ...	Do 7	0	3	0	8	0	0	3	Do 6 ...	Betamangala B. ...	Do 5 Meeraraddi ...	Survey No. 8.
				Total ...	.....	...	0	23	3	4	0	0	23				
				Godugapalli Venkataraddi ...	Wet ...	Out of 11	0	11	1	8	0	0	11	Channel ...	Do ...	Survey No. 8 ...	Do 10.
				Erranraddi bin Muniraddi ...	Garden ..	9	0	16	1	4	0	0	16	Do ...	Do ...	Do 8 ...	Do 10.
				Papraddi *bin* Mallaraddi ...	Wet ...	Out of 3	0	11	1	12	0	0	14	Betamangala ...	Channel ..	Do 4 ...	Betamangala.
				Grand Total ..	.....	...	2	36	13	0	0	2	36				

Statement showing the wet and garden lands required for a public purpose, &c.—*contd.*

District.	Taluk.	Hobli.	Village.	Name of owner.	Description.	Survey No.	Particulars of land. Extent.	Particulars of land. Assessment.	Land required.	Boundaries. East.	Boundaries. West.	Boundaries. North.	Boundaries. South.
							A. g.	Rs. a. p.	A. g.				
Kolar.	Bowringpet.	Betamangala.	Nallur.	Muniappa *bin* Venkataramanna Kembodi.	Garden ...	64	2 24	12 0 0	2 24	Survey No. 65 ...	Survey No. 80 ...	Survey No. 80 ...	Survey No. 63.
					Garden ...	66	2 25	8 4 0	2 25	Do 67 ...	Do 63 ...	Do 65 ...	Do 66.
					Garden ...	74	0 18	2 8 0	0 18	Do 73 ...	Do 78 ...	Do 75 and 78...	Do 73.
					Garden ...	81	1 14	7 8 0	1 14	Do 85 ...	Kshiranadi (Palar) ..	Do 83 and 86..	Kshiranadi.
					Garden ...	86—2	0 13	1 12 0	0 13	Do 88 ...	Survey No. 83 ..	Natta B. ..	Survey Nos. 85 and 84.
				Total ...	.....	...	7 14	32 0 0	7 14				
				Sonnegowda *bin* Annaiya ...	Garden ...	76—3	0 14	1 8 0	0 14	Do 75 ...	Do 86 ...	Survey No. 88 ...	Do 77.
				Muniakka *kom* Venkatarama ...	Garden ...	75	0 32	4 8 0	0 32	Do 88 ...	Do 76 ...	Do 88 ...	Do 74.
				Muniappa *bin* Papanna	Garden ..	73—1	0 2	0 4 0	0 2	Do 72 ...	Do 74 ...	Do 88 ..	Do 77.
					Garden ...	78—1	0 18	2 8 0	0 18	Do 74 ..	Kshiranadi ...	Do 77 ...	Do 73.
				Total ...	... ..	...	0 20	2 12 0	0 20				
				Kembodi Venkatappa ..	Garden ...	76—1	0 27	3 8 0	0 27	Do 75 ...	Survey No. 86 ...	Do 88 ...	Do 77.
					Garden ...	83	1 0	5 0 0	1 0	Do 86 ...	Kshiranadi ...	Natta B. ...	Do 84.
					Garden ...	86—1	1 11	6 4 0	1 11	Do 88 ...	Survey No. 83 ...	Do ...	Do 84.
				Total ...	...	...	2 38	14 12 0	2 38				
				Kompanna *bin* Hiranya ...	Garden ...	77	0 29	4 0 0	0 29	Do 74 ...	Do 86 ...	Survey No. 76 ...	Do 78.
				Mayalngowda *bin* Papegowda ...	Garden	81	0 17	2 8 0	0 17	Kshiranadi ...	Gollapalli B. ...	Do 82 ...	Do 86.
					Garden ...	82—3	1 39	12 12 0	1 39	Do ...	Do ...	Kshiranadi (Palar) ...	Do 81.
				Total ...	.....	....	2 16	15 4 0	2 16				

Kolar.	Bowringpet.	Betamangala.	Nallur.	Ramanna *bin* Munichowdappa ...	Garden ..	73—2	0	38	4 12 0	0	38	Survey No. 72 ...	Survey No. 74 ...	Survey No. 88 ...	Kshiramadi.
					Garden ...	74—3	0	18	2 12 0	0	18	Do 73 ...	Do 77 and 88...	Do 75 and 88 ..	Survey No. 73.
				Total ...	.....	...	1	16	7 8 0	1	16				
				Muniga *bin* Jangamga ...	Garden ...	85—2	0	14	1 12 0	0	14	Do 86 ...	Do 84 ...	Do 86 ..	Palar.
				Muniya *bin* Venkatarama ..	Garden ..	78—2	0	16	2 4 0	0	16	Do 74 ...	Palar ...	Do 77 ...	Survey No. 73.
					Garden ...	85—1	0	8	1 0 0	0	8	Do 76 ...	Survey No. 84 ...	Do 86 ...	Palar.
				Total ..	.....	...	0	24	3 4 0	0	24				
				Venkata *bin* Naeinappa ...	Garden ..	71	2	10	10 0 0	2	10	Do 88 ..	Do 65 ...	Do 88 ...	Survey Nos. 68 and 67.
					Garden ..	74—2	0	14	1 12 0	0	14	Do 73 ...	Do 78 and 77...	Do 75 and 88...	Do 73.
				Total ...	.....	...	2	24	11 12 0	2	24				
				Nanja *bin* Muniappa ...	Garden ...	76—2	0	11	1 8 0	0	11	Do 75 ...	Do 86 ...	Do 88 ..	Do 77.
				Munivenkatappa *bin* Muniappa ...	Garden ...	79	1	19	8 0 0	1	19	Palar ...	Palar ...	Palar ...	Do 70.
				Mayalanna *bin* Munikgowda ...	Garden ...	87	1	35	9 8 0	1	35	Survey No. 88 ...	Natta B. ...	Survey No. 88 ...	Do 88.
				Venkatappa *bin* Thimmaiya (Puruda).	Garden ...	78—3	0	13	1 12 0	0	13	Do 74 ..	Palar ...	Do 77 ...	Do 73.
					Garden ..	82—1	0	19	3 0 0	0	19	Palar ..	Natta B. ...	Palar ...	Do 81
					Garden ...	82—2	0	20	3 4 0	0	20	Do ..	Do ...	Do ..	Do 81.
					Garden	89—1	0	6	0 8 0	0	6	Survey Nos. 1 and 2 ...	Lane ..	Survey No. 88 ...	Do 81.
				Total ..	.....	...	1	18	8 8 0	1	18				
				Grand Total ..	.....	...	25	4	126 8 0	25	4				
			Betarayarhalli.	Ramanatheswara temple ...	Wet ...	4	6	19	36 0 0	6	19	Betamangala B. ...	Survey No. 3 ...	Pottarajhalli B. ..	Betamangala B
				Rungiah *bin* Ramaswamy ...	Wet ..	Out of 3	1	9	5 8 0	1	9	Survey No. 4 ...	Do 2 and Betamangala B.	Do ...	Do
				Total ...	.....	...	7	28	41 8 0	7	28				

137

Statement showing the wet and garden lands required for a public purpose etc.—*continued.*

Taluk.	Hobli.	Village.	Name of the owner.	Description.	Survey No.	Particulars of land. Extent.	Particulars of land. Assessment.	Land required	Boundaries. East.	Boundaries. West.	Boundaries. North.	Boundaries. South.
						A. g.	Rs. a. p.	A. g.				
Kolar.	Bowringpet.	Timmasandra.	Ammiga *bin* Hanuma ...	Garden ...	37	0 18	2 12 0	0 18	Survey No. 33 ...	Survey No. 39 ...	Palar ...	Survey No. 38.
			Gundappa *bin* Venkataramanappa.	Garden ...	39—1	0 29	5 4 0	0 29	Do 37 ...	Do 40 ...	Do ...	Do 44.
			Papa *bin* Kappa (Talari) ...	Garden ...	42	0 9	1 12 0	0 9	Do 41 ...	Do 51 ...	Do ...	Do 49.
				Garden ...	51	0 17	3 0 0	0 17	Do 42 ...	Do 52 ...	Do ...	Do 50.
				Garden ...	50	0 8	1 8 0	0 8	Do 49 ...	Do 53 ...	Survey No. 51 ...	Do 49.
			Total ...	.....	...	0 34	6 4 0	0 34				
			Eraga *bin* Doddappa ...	Garden ...	40	0 36	6 8 0	0 36	Do 39 ...	Do 41 ...	Palar ...	Do 167.
			Bhaskarappa *bin* Oragalappa (Jodi Inam).	Garden ..	34	2 20	16 0 0	2 20	Do 34 ...	Do 36 ...	Survey No. 33 ...	Do 35.
			Muniga *bin* Beerappa ...	Garden ...	39	0 22	3 12 0	0 22	Do 37 ...	Do 40 ...	Palar ...	Do 44.
			Papa, Labbi ...	Garden ...	42	0 9	1 12 0	0 9	Do 41 ...	Do 51 ...	Do ...	Do 49.
				Garden ...	43	0 17	3 0 0	0 17	Do 41 ..	Do 49 ...	Survey No. 42 ...	Do 167.
			Total ...	.....	..	0 26	4 12 0	0 26				
			Krishnappa *bin* Thimmarayappa.	Garden ..	41	0 17	3 0 0	0 17	Do 49 ...	Do 43 ...	Palar ...	Do 167.
			Venkataramanna *bin* Annaiya ...	Garden ...	50—2	0 24	4 0 0	0 24	Do 49 ...	Do 53 ...	Survey No. 51 ...	Do 49.
			Krishnamacharya (Tutipatu) ...	Garden ...	61—2	0 39	6 4 0	0 39	Do 56 ...	Do 62 ...	Palar ...	Do 57.
			Yellaga (Nirganti Inam) ...	Garden ..	36	0 33	6 0 0	0 33	Do 34 ...	Do 38 ...	Survey No. 37 ...	Do 35.
			Hanumanthaga (Toti Inam) ...	Garden ..	38	0 22	4 0 0	0 22	Do 36 ...	Do 39 ...	Do 57 ...	Do 35.
			Hajam Muniga ..	Garden ...	55	0 31	5 8 0	0 31	Do 54 ...	Do 56 ..	Palar ...	Do 56.
			Byatappa ...	Garden ...	54	1 3	8 8 0	1 3	Do 52 ...	Do 55 ...	Do ...	Do 166.
				Garden ...	166	1 30	9 8 0	1 30	Do 53 ..	Do 56 ...	Survey No. 54 ...	Do 49.
			Total ...	.....	...	2 33	18 0 0	2 33				

Kolar.	Bowringpet.	Betamangala.	Chinnappalli.	Chamarahalli, Subrayappa	...	Survey No. 51	...	52	0 17	2 12 0	0 17	Survey No. 51	...	Survey No. 54	...	Palar	...	Survey No 57.
								61—1	1 33	11 12 0	1 33	Do 62	...	Do 62	..	Do	...	Do 57.
				Total	...	... ..		...	2 10	14 8 0	2 10							
				Grand Total	...	.....		...	15 34	106 8 0	15 34							
				Venkatachalaiya	...	Garden	...	9	0 29	5 8 0	0 29	Kallikuppa	...	Do 11	..	Kallikuppa	...	Do 10.
				Munivenkatappa	..	Garden	...	10	0 34	2 8 0	0 34	Do	...	Do 15	...	Survey No. 9	...	Palar.
				Munigowda	...	Garden	..	11	1 28	11 8 0	1 28	Survey No. 9	...	Do 15	...	Do 15	...	Survey No. 15.
						Wet	...	...	1 34	16 4 0	1 34	Do 9	...	Do 15	...	Do 15	...	Do 15.
				Total	...	.....		...	3 22	21 12 0	3 22							
				Grand Total	...	.....		...	5 5	29 12 0	5 5							
				Chowdakka *kom* Muniappa	...	Garden	...	72	0 16	2 12 0	0 16	Do 67	..	Do 74	...	Do 73	...	Do 75.
				Patel Venkategowda	..	Garden	...	69	0 17	3 0 0	0 17	Do 68	...	Do 70 and 71	...	Do 67	...	Palar.
						Garden	...	75	1 4	7 12 0	1 4	Do 70 and 71	...	Do 76 and 77	..	Do 72	..	Do
						Garden	...		0 15	2 8 0	0 15	Do 85	...	Do 88	...	Do 89	...	Survey No. 86.
						Wet	...		0 25	3 8 0	0 25	Do 73	...	Do 81	...	Do 67	...	Do 79.
				Total	...	.....		...	2 21	19 8 0	2 21							
			Kallikuppa.	Tima (Nirganti)	...	Garden	..	69	0 19	3 8 0	0 19	Do 68	...	Do 70	...	Do 67	...	Palar.
						Garden	..	71	0 6	1 0 0	0 6	Do 75	...	Do 77	...	Do 77	...	Do
						Garden	...	87	0 31	5 0 0	0 31	Do 85	...	Do 88	...	Do 89	...	Survey No. 86.
				Total	..	.....		...	1 16	9 8 0	1 16							
				Sobbanna *bin* Sonnegowda	...	Garden	...	72	0 14	2 12 0	0 14	Do 67	...	Do 74	...	Do 73	...	Do 75.
						Garden	..	86	0 4	0 12 0	0 4	Do 77 and 78	...	Do 87	...	Do 81 and 82	...	Palar.
				Total	...	.....		...	0 18	3 8 0	0 18							

Statement showing the wet and garden lands required for a public purpose etc.—*continued.*

Taluk.	Hobli.	Village.	Name of owner.	Description.	Survey No.	Particulars of land. Extent.	Particulars of land. Assessment.	Land required.	Boundaries. East.	Boundaries. West.	Boundaries. North.	Boundaries. South.
						A. g.	Rs. a. p.	A. g.				
Bowringpet.	Betamangala.	Kallikuppa.	Anniga *bin* Billiga ...	Garden ...	87	0 17	2 12 0	0 17	Survey No. 85 ..	Survey No. 88 ...	Survey No. 89 ...	Survey No. 86.
			Venkatiga *bin* Chenna ...	Garden ...	68	0 7	1 12 0	0 7	Do 67 ...	Do 69 ...	Do 67 ...	Palar.
			Subbanna *bin* Venkatappa ..	Garden ...	73	0 8	1 4 0	0 8	Do 67 ...	Survey Nos. 79 and 80.	Do 67 .	Survey No 72.
				Wet ...	88	0 20	3 0 0	0 20	Survey Nos. 87 and 89.	Palar ...	Do 93 ...	Palar.
			Total ...	.....	...	0 28	4 4 0	0 28				
			Muniappa *bin* Krishnappa ...	Wet ...	69	0 9	1 8 0	0 9	Survey No. 68 ..	Survey Nos. 70 and 71	Survey No. 67 ...	Do
				Garden ...	77	0 12	2 0 0	0 12	Do 75 ...	Survey No. 86 ...	Do 78 ...	Do
				Garden ...	87	0 11	1 12 0	0 11	Do 85 ...	Do 88 ..	Do 89 ..	Survey No. 86.
				Garden ..	73	1 30	12 12 0	1 30	Do 67 ...	Survey Nos. 79 and 80.	Do 67 ..	Do 72.
				Wet ...	95	0 32	4 8 0	0 32	Do 92 ..	Chinnapalli ...	Do 96 ...	Palar.
			Total ...	.....	...	3 14	21 0 0	3 14				
			Ramagowda ...	Garden ..	71	0 20	3 8 0	0 20	Survey No. 69 ...	Survey No. 75 ...	Survey No. 67 ...	Survey No. 70.
				Garden ...	77	0 30	5 0 0	0 30	Do 75 ...	Do 86 ...	Do 78 ...	Palar.
			Total ..	.....	...	1 10	8 8 0	1 10				
			Subbanna *bin* Doddappa ...	Garden ...	83	0 18	3 4 0	0 18	Survey No. 67 ...	Survey No. 67 ...	Survey No 67 ...	Survey Nos. 81, 82 & 84
			Belliga (Niraganti) ...	Garden ...	83	1 1	7 12 0	1 1	Do 67 ...	Do 67 ...	Do 67 ..	Do
				Garden ...	86	0 16	2 8 0	0 16	Survey Nos. 77 and 78.	Do 87 ..	Survey Nos. 85 and 81.	Palar.
			Total ...	.....	...	1 17	10 4 0	1 17				

Bowringpet.	Betamangala.	Kallikuppa.	Nanjegowda ..	Garden ...	71	0 22	4 0 0	0 22	Survey No. 69 ...	Survey No. 75 ...	Survey No. 67 ...	Survey No. 70.
				Garden ...	77	0 16	2 8 0	0 16	Do 75 ...	Do 86 ...	Do 78 ...	Palar.
				Total ...	.....	...	0 38	6 8 0	0 38			
			Periga (Balagaye) ...	Garden ...	75	0 7	1 4 0	0 7	Survey No. 71 ...	Survey No. 77 ...	Survey No. 72 ...	Palar.
				Wet ...	80	0 14	2 0 0	0 14	Do 73 ...	Do 81 ...	Do 67 ...	Survey No. 79.
				Total ..	.....	...	0 21	3 4 0	0 21			
			Venkatachaliah ...	Wet ...	80	0 7	1 0 0	0 7	Survey No. 78 ...	Survey No. 81 ...	Survey No. 67 ...	Survey No. 79.
			Muni *kom* Muniraga ...	Wet ...	79	0 16	2 4 0	0 16	Do 73 ...	Do 86 ...	Do 80 ...	Do 78.
			Nanjanna *bin* Venkatanna ...	Wet ...	92	1 24	9 0 0	1 24	Survey Nos. 67 and 68.	Do 93 ...	Survey Nos. 114 and 115.	Do 89.
			Krishnamachari (Inam) ..	Garden ...	84	0 36	6 8 0	0 36	Survey No. 82 ...	Do 90 ..	Survey No. 83 ...	Do 85.
			Venkabhatta (Inam) ...	Garden ...	90	0 15	2 12 0	0 15	Do 84 ..	Do 89 ...	Do 91 ...	Do 85.
			Ramanappa (Shanbhog Inam) ...	Garden ...	82	0 16	3 0 0	0 16	Do 81 ..	Do 84 ...	Do 88 ...	Do 86.
			Buttalaga (Toti Inam) ...	Wet ...	81	0 25	3 8 0	0 25	Do 80 ...	Do 82 ...	Do 83 ...	Do 86.
			Belliga (Nirganti Inam) ...	Garden ..	74	0 15	2 8 0	0 15	Survey Nos. 72 and 73.	Survey Nos. 77 and 78.	Do 79 ...	Do 75.
				Wet ..	....	0 12	2 8 0	0 12	Do ...	Do ...	Do ...	Do
				Total ...	.....	...	0 27	5 0 0	0 27			
				Grand Total ...	.....	...	19 7	129 12 0	19 7			
		Vaddahalli.	Ananthanaranappa ...	Garden ...	25	1 28	6 12 0	1 28	Survey No. 24 ...	Nallur B ...	Survey Nos. 26 and 27	...
				Garden ..	...	1 5	3 4 0	2 5	Do ...	Do ...	Do ...	...
				Total ...	.....	...	3 33	15 0 0	3 33			
			Ramanna (balla) ...	Garden ..	26	0 19	2 4 0	0 19	Survey No. 27 ...	Nallur ...	Survey No. 24 ...	Survey No. 25.
				Grand Total ..	.....	...	4 12	17 4 0	4 12			

Statement showing the wet and garden lands required for a public purpose etc.—*contd.*

Taluk.	Hobli.	Village.	Name of the owner.	Description.	Survey No.	Particulars of land. Extent.	Particulars of land. Assessment.	Land required.	Boundaries. East.	Boundaries. West.	Boundaries. North.	Boundaries. South.
						A. g.	Rs. a. p.	A. g.				
Bowringpet.	Betamangala.	Natta.	Papanna ...	Garden ...	37	0 32	4 0 0	0 32	Survey No. 17 ...	Survey No. 17 ...	Survey No. 17 ...	Survey No. 32.
				Garden ...	43	0 9	1 8 0	0 9	Do 42 ...	Do 44 ...	Dry ...	Do 44.
				Garden ...	44	0 13	2 4 0	0 13	Do 43 ...	Do 41 ...	Survey No. 46 ...	Do 56.
				Garden ...	49	0 15	2 12 0	0 15	Do 47 ...	Do 50 ...	Do 55 ...	Palar.
				Gardon ...	50	0 17	2 8 0	0 17	Do 49 ...	Do 51 ...	Do 55 ...	Do
			Total ...	....	...	2 6	13 0 0	2 6				
			Chowdappa ...	Garden ...	43	0 8	1 8 0	0 8	Survey No. 42 ...	Survey No. 47 ...	Survey No. 44 ...	Palar.
				Garden ...	44	0 16	2 12 0	0 16	Do 41 ...	Do 44 ...	Do 56 ...	Survey No. 48.
				Garden ...	45	0 11	2 0 0	0 11	Do ...	Do ...	Do ...	Do
			Total ...	....	...	0 35	6 4 0	0 35				
			Munegowda, Nayanahalli ...	Garden ...	43	0 11	2 0 0	0 11	Survey No. 42 ...	Survey No. 47 ...	Survey No. 46 ...	Palar.
				Garden ...	44	0 14	2 8 0	0 14	Do 41 ...	Do 46 ...	Do 56 ...	Survey No. 43.
				Garden ...	50	1 14	9 8 0	1 14	Do 49 ...	Do 51 ...	Do 55 ...	Palar.
			Total ...	....	...	1 39	14 0 0	1 39				
			Kariappa ...	Garden ...	35	0 30	3 0 0	0 30	Survey No. 44 ...	Survey No. 35 ...	Survey No 90 ...	Survey No. 46.
				Garden ...	44	0 13	2 8 0	0 13	Do 46 ...	Do 46 ...	Do 56 ...	Do 43.
				Garden ...	47	0 11	1 8 0	0 11	Do 46 ...	Do 49 ...	Do 55 ...	Palar.
			Total ...	....	...	1 14	7 0 0	1 14				

Bowringpet.	Betamangala.	Natta.	Munivenkatappa	Garden	42	0	11	1	8	0	0	11	Survey No. 38	Survey No. 43	Survey No. 41	Palar.
				Garden	46	0	10	1	12	0	0	10	Do 44	Do 47	Do 45	Survey N . 43.
			Total	.....	...	0	21	3	4	0	0	21				
			Munegowda (Patel)	Garden	43	0	4	0	12	0	0	4	Survey No. 42	Survey No. 47	Survey No. 46	Palar.
				Garden	46	0	7	1	0	0	0	7	Do 44	Do 47	Do 35	Survey No. 43.
				Garden	42	0	18	3	4	0	0	18	Do 33	Do 43	Do 41	Palar.
				Garden	49	0	5	1	0	0	0	5	Do 47	Do 50	Do 55	Do
				Garden	24	1	28	7	0	0	1	28	Do 23	Do 25	Palar	Do
				Garden	23	1	26	6	8	0	1	26	Do 22	Do 24	Do	Do
				Garden	47	0	12	2	0	0	0	12	Do 46	Do 47	Survey No. 55	Do
				Garden	...	0	20	3	4	0	0	20	Do	Do	Do	Do
				Garden	18	1	17	8	8	0	1	17	Survey No. 47	Survey No. 49	Survey No 55	Survey No. 49.
				Garden	34	0	6	1	0	0	0	6	Do 32	Do 33	Do 35	Do 33.
				Garden	51	2	8	14	4	0	2	8	Do 50	Kallikuppa B	Do 38	Palar.
			Total	.....	...	8	31	48	8	0	8	31				
			Muniappa *bin* Pappanna	Garden	19	1	24	8	0	0	1	24	Vaddahalli B	Survey No. 20	Survey No. 21	Survey No. 21.
				Garden	20	1	11	6	8	0	1	11	Survey No. 29	Do 22	Palar	Do 21.
			Total	.....	...	2	35	14	8	0	2	35				
			Muniga *bin* Mayalanna	Garden	25	2	25	10	0	0	2	25	Survey No. 24	Palar	Palar	Nallur.
			Munegowda (Angatatahalli)	Garden	28	2	19	10	0	0	2	19	Nallur	Survey No. 30	Survey No. 27	Survey No. 29.
				Garden	29	0	39	5	0	0	0	39	Do	Do	Do 28	Nallur.
				Garden	30	1	5	5	8	0	1	5	Survey No. 29	Nallur	Palar	Do
			Total	.....	...	4	23	20	8	0	4	23				

Statement showing the wet and garden lands required for a public purpose, etc.—*contd.*

Taluk.	Hobli.	Village.	Name of owner.	Description.	Survey No.	Particulars of land. Extent.	Particulars of land. Assessment.	Land required	Boundaries. East.	Boundaries. West.	Boundaries. North.	Boundaries. South.
						A. g.	Rs. a. p.	A. g.				
Bowringpet.	Betamangala.	Natta.	Annega ...	Garden ...	44	0 3	0 8 0	0 3	Survey No. 41 ...	Survey No. 46 ...	Survey No. 56 ...	Survey No. 43.
			Subbanna bin Gullappa ...	Garden ...	43	0 10	1 12 0	0 10	Do 42 ...	Do 46 ...	Do 46 ...	Palar.
				Garden ...	44	0 10	1 12 0	0 10	Do 41 ...	Do 46 ...	Do 56 ...	Survey No. 43.
				Garden ...	46	0 23	4 0 0	0 23	Do 44 ...	Do 47 ...	Do 55 ...	Do 43.
				Garden ...	49	0 10	1 12 0	0 10	Do 47 ...	Do 50 ...	Do 48 ...	Palar.
			Total ...	....		1 13	9 4 0	1 13				
			Muniamma *kom* Venkatappa ...	Garden ...	46	0 9	1 4 0	0 9	Survey No. 44 ...	Survey No. 47 ...	Survey No. 55 ...	Survey No. 43.
			Veera ...	Garden ...	44	0 3	0 8 0	0 3	Do 41 ...	Do 46 ...	Do 56 ...	Do 43.
			Kasipati Sastri ...	Garden ...	39	0 8	1 8 0	0 8	Do 38 ...	Do 41 ...	Do 37 ...	Do 40.
				Garden ...	47	0 21	3 8 0	0 21	Do 46 ...	Do 49 ...	Do 55 ...	Palar.
			Total ...	....		0 29	5 0 0	0 29				
			Venkatachalaiya ...	Garden ...	49	0 17	3 0 0	0 17	Survey No. 47 ...	Survey No. 50 ...	Survey No. 48 ...	Palar.
			Chowegowda ...	Garden ...	51	0 5	0 12 0	0 5	Do 50 ...	Kallikuppa ...	Do 53 ...	Do
			Krishnappa (Naddihalli) ...	Garden ...	22	3 0	12 0 0	3 0	Do 20 ...	Survey No. 23 ...	Palar ...	Survey No. 21.
			Ramakka (Shanbhog) ...	Garden ...	41	0 14	2 0 0	0 14	Do 40 ...	Do 42 ...	Survey No. 37 ...	Do 42.
			Lashmiga (Toti) ...	Garden ...	32	0 33	3 4 0	0 33	Do 31 ...	Do 34 ...	Do 17 ...	Palar.
			Muniga (Nirganti) ...	Garden ...	48	0 10	1 8 0	0 10	Do 47 ...	Do 50 ...	Do 55 ...	Survey No. 49.
			Chowdeswari temple ...	Garden ...	41	0 14	2 8 0	0 14	Do 50 ...	Kallikuppa ...	Do 53 ...	Palar.
			Grand Total ...	....		33 7	176 12 0	33 7				

Kolar.	Bowringpet.	Betamangala.	Betamangala.	Kodihalli.	Venkataramanna Kodihalli ...	Wet ...	18	0 5	0 12 0	0 5	Survey No. 13 ...	Survey No. 2 ..	Survey No. 18 ...	Survey No. 17.
					Krishnappa (Shanbhog) ..	Wet ...	20	0 5	0 12 0	0 5	Do 19 ..	Do 20 ..	Channel ...	Abas Khan's wet land.
					Krishnappa, (Shanbhog Inam) ...	Wet ...	19	0 12	1 12 0	0 12	Channel ...	Do 20 ..	Do ...	Chikka's wet land.
					Venkatarama ...	Wet ..	20	0 4	0 8 0	0 4	Survey No. 19 ...	Mahamed Khan's wet land.	Do ...	Veerappa's wet land.
					Total ..	... ..	..	0 26	3 12 0	0 26				
					Virupakshi (Anchi) ...	Wet ...	79	0 25	4 0 0	0 25	Survey No. 81 ...	Survey No. 78 ..	Survey No. 82 ...	Survey No. 78.
					Maniakka *bin* Siddegowda ...	Wet ...	176	1 24	9 8 0	1 24	Do 179 ...	Do 177 ...	Do 181 ...	Do 176.
						Wet ...	184	0 24	3 12 0	0 24	Do 177 ...	Do 187 ...	Do 183 ...	Madras road.
						Wet ...	207	0 8	1 4 0	0 8	Palar ..	Do 205 ...	Do 206 ...	Survey No. 206.
						Wet ...	258	1 20	9 4 0	1 20	Survey No. 294 ...	Do 256 ...	Channel ...	Do 260
						Wet ...	260	1 11	8 4 0	1 11	Do 259 ...	Do 261 ...	Survey No. 258 ...	Do 271.
						Wet	272	0 35	5 12 0	0 35	Do 287 ...	Do 271 ...	Do 259 ...	Do 273.
						Wet ..	433	0 22	3 8 0	0 22	Palar ...	Do 446 ...	Do 434 ...	Do 431.
						Garden ...	395	0 5	1 0 0	0 5	Survey No. 300 ...	Do 396 ..	Do 299 ..	Palar.
						Garden ...	533	4 10	13 0 0	4 10	Tank ...	Tank ...	Road ...	Tank.
					Total ..	.....	...	10 39	50 4 0	10 39				
					Appizabi ..	Garden ...	3	0 16	3 0 0	0 16	Palar ...	Petta ...	Tank ...	Road.
					Kadirappa *bin* Venkataramaiya ...	Wet ...	131	0 4	0 8 0	0 4	Survey No. 180 ...	Survey No. 183 ...	Palar ...	Survey No. 178.
						Wet ...	206	0 10	1 8 0	0 10	Palar ...	Do 435 ...	Survey No. 207 ...	Do 434.
						Wet ...	274	0 14	2 4 0	0 14	Survey No. 276 ...	Do 273 ...	Do 287 ...	Palar.
						Wet ...	317	3 12	18 0 0	3 12	Palar ...	Do 391 ...	Do 316 ...	Do
					Total ..	.....	...	4 0	22 4 0	4 0				
					Subba Rao *bin* Venkata Rao ...	Wet ...	4	0 2	0 4 0	0 2	Palar ...	Petta ...	Survey No. 3 ...	Petta.
						Wet ...	15	0 19	3 0 0	0 19	Survey No. 14 ..	Survey No. 16 ...	Do 17 ...	Survey No. 9
						Wet ...	39	0 14	2 4 0	0 14	Channel ...	Palar ...	Do 37 ...	Do 40.
						Wet ...	52	1 28	11 0 0	1 28	Survey No. 51 ...	Channel ...	Do 53 ...	Do 49.
						Wet ...	106	0 8	1 4 0	0 8	Tank ...	Palar ..	Do 105 ...	Do 107.
					Total ..	.....	...	2 31	17 12 0	2 31				

Statement showing the wet and garden lands required for a public purpose, etc.—*contd.*

District.	Taluk.	Hobli.	Village.	Name of the owner.	Description.	Survey No.	Particulars of land. Extent.	Particulars of land. Assessment.	Land required.	Boundaries. East.	West.	North.	South.
							A. g.	Rs. a. p.	A. g.				
Kolar.	Bowringpet.	Betamangala.	Betamangala.	Munisami *bin* Papa ...	Wet ...	5	0 25	4 0 0	0 25	Survey No. 16 ...	Palar ...	Survey No. 20 ..	Palar.
					Garden ...	...	0 15	2 0 0	0 15				
					Wet ...	6	0 4	0 12 0	0 4	Do 8 ...	Survey No. 5 ...	Do 7 ..	Do
					Wet ...	11	0 14	2 4 0	0 14	Do 13 ...	Do 6 ...	Do 9 ...	Do
					Garden ...	...	0 6	1 0 0	0 6				
					Wet ...	16	0 10	1 12 0	0 10	Do 15 ...	Do 5 ...	Do 17 ...	Survey No. 7.
					Garden ...	...	0 2	0 4 0	0 2				
					Wet ...	45	0 5	0 12 0	0 5	Do 46 ...	Do 39 ...	Do 47 ...	Do 44.
				Total ..	.....	...	2 1	22 12 0	2 1				
				Tangi *kom* Veeraragava ...	Wet ...	6	0 7	1 0 0	0 7	Do 8 ...	Do 5 ...	Do 7 ...	Palar.
					Garden ...	16	0 23	2 12 0	0 22	Do 15 ...	Do 5 ...	Do 7 ...	Do
				Total ...	.....	...	0 29	3 12 0	0 29				
				Munisami *bin* Viraragava ..	Wet ...	11	0 10	1 8 0	0 10	Do 12 ...	Do 6 ...	Do 9 ...	Do
					Wet ...	37	0 19	3 0 0	0 19	Do 47 ...	Do 38 ...	Do 36 ...	Survey No. 39.
				Total ...	.....	...	0 29	4 8 0	0 29				
				Shick Biram ..	Wet ...	4	0 1	0 4 0	0 1	Palar ..	Petta ...	Do 3 ..	Petta.
					Garden ...	28	1 9	6 0 0	1 9	Survey No. 27 ...	Survey No. 25 ...	Do 27 ...	Survey No. 29.
					Garden ...	29	0 7	1 0 0	0 7	Do 30 ...	Do 22 ...	Do 28 ...	Do 19.
					Wet ...	223	0 21	3 8 0	0 21	Do 236 ...	Do 222 ..	Do 338 ...	Do 224.
				Total ...	.....	...	1 88	10 12 0	1 88				

Kolar.	Bowringpet.	Betamangala.	Betamangala.	Giriga *bin* Jaloda (Hajam) ...	Garden ...	185	0	7	1	0	0	0	7	Survey No. 284 ...	Survey No. 186 ...	Village ..	Survey No. 187.
				Muniappa *bin* Sivanaga ...	Wet ..	12	0	7	1	4	0	0	7	Do 38 ...	Do 10 ...	Survey No. 13 ...	Do 39.
					Wet ..	15	0	13	2	0	0	0	13	Do 14 ...	Do 16 ...	Do 17 ...	Do 8.
					Wet ...	16	0	5	0	12	0	0	5	Do 15 ...	Do 5 ...	Do 17 ...	Do 7.
					Wet ..	63	0	21	3	8	0	0	21	Do 52 ...	Do 66 ...	Do 64 ...	Do 32.
					Wet ..	232	0	15	2	8	0	0	15	Do 249 ...	Do 233 ...	Do 248 ...	Do 231.
					Wet ..	265	0	31	5	0	0	0	31	Do 262 ...	Do 231 ...	Do 264 ...	Do 266.
				Total ...	...	...	2	12	15	0	0	2	12				
				Muniappa *bin* Krishnappa .	Wet ...	12	0	4	0	12	0	0	4	Do 38 ...	Do 10 ..	Do 36 ...	Palar.
					Wet ..	14	0	14	2	4	0	0	14	Do 36 ...	Do 15	Do 13 ...	Survey No. 10.
					Wet ...	47	0	25	4	0	0	0	25	Do 46 ...	Do 37 ..	Do 48 ...	Do 45.
					Wet ...	260	0	24	4	0	0	0	24	Do 258 ..	Do 261 ..	Do 256 ...	Do 271.
				Total ...	...	...	1	27	11	0	0	1	27				
				Gurappa *bin* Tanappa, (Kadihalli)	Wet ...	12	0	20	3	4	0	0	20	Do 38 ...	Do 10 ...	Do 36 ...	Palar.
					Wet ...	37	0	17	2	8	0	0	17	Do 47 ..	Do 38 ...	Do 36 ...	Survey No. 39.
					Garden ...	42	0	9	1	8	0	0	9	Palar ...	Palar ..	Do 43 ...	Do 41.
					Wet ..	149	0	8	1	0	0	0	8	Survey No. 156 ..	Do ..	Do 148 ...	Do 150.
					Garden ..	...	1	0	7	0	0	1	0				
					Wet ..	47	0	9	1	8	0	0	9	Do 46 ...	Survey No. 37 ...	Do 48 ..	Do 45.
				Total ..	...	...	2	23	16	12	0	2	23				
				Chinni *kom* Andiga ...	Wet ..	14	0	20	3	4	0	0	20	Do 36 ...	Do 15 ..	Do 13 ...	Do 10.
				Syed Ismail *bin* Syed Ghouse ...	Wet ...	12	0	11	1	12	0	0	11	Do 38 ...	Do 10 ...	Do 36 ...	Palar.
					Wet ..	96	0	6	1	0	0	0	6	Tank ...	Do 97 ...	Do 94 ...	Survey No. 99.
					Wet ..	115	0	17	2	12	0	0	17	Survey No. 119 ...	Do 111 ...	Do 116 ...	Do 120.
				Total ...	...	...	0	34	5	8	0	0	34				

142

Statement showing the wet and garden lands required for a public purpose, etc.—*contd.*

District.	Taluk.	Hobli.	Village.	Name of the owner.	Description.	Survey No.	Particulars of land. Extent.	Particulars of land. Assessment	Land required.	Boundaries. East.	West.	North.	South.
							A. g.	Rs. a. p.	A. g.				
Kolar.	Bowringpet.	Betamangala.		Muniga *bin* Mattiga ...	Wet ...	15	0 19	3 0 0	0 19	Survey No. 14 ...	Survey No. 16 ...	Survey No. 17 ...	Survey No. 8.
				Tirumaliga *bin* Venkataramia ...	Wet ...	15	0 12	2 0 0	0 12	Do ...	Do ...	Do ...	Do
				Pichiga *bin* Sonega ..	Garden ...	17	0 12	2 4 0	0 17	Do 13 ...	Survey No. 20 ...	Survey No. 18 ...	Survey No. 16.
				Rungaiya *bin* Ramaswamy ...	Wet ...	17	0 33	5 0 0	0 33	Do ...	Do ...	Do ..	Do
					Wet ...	173	2 1	13 0 0	2 1	Do 171 ...	Palar ...	Survey No. 172 ...	Road.
					Wet ...	177	0 18	2 12 0	0 18	Do 176 ...	Survey No. 184 ...	Do 183 ...	Do
					Wet ...	209	0 25	4 0 0	0 25	Palar ...	Channel ...	Do 210 ..	Survey No. 211.
					Wet ...	217	1 1	6 4 0	1 1	Survey No. 219 ...	Survey No. 216 ...	Road ...	Do 218.
					Wet ...	248	0 18	3 0 0	0 18	Do 249 ...	Do 247 ...	Survey No. 251 ...	Do 232.
					Wet ..	253	0 9	1 4 0	0 9	Channel ...	Do 250 ...	Channel ...	Do 255.
					Garden ..	268	0 12	2 4 0	0 12	Survey No. 271 ...	Do 267 ...	Survey No. 262 ...	Palar.
					Garden ...	269	0 24	4 4 0	0 24	Do 273 ..	Do 268 ...	Do 271 ...	Do
					Garden ...	...	0 10	1 12 0	0 10	Do ...	Do ...	Do ...	Do
					Wet ..	298	0 11	1 8 0	0 11	Survey No. 403 ...	Survey No. 409 ...	Palar ...	Survey No. 407.
					Wet ...	435	1 3	6 12 0	1 3	Do 206 ..	Do 437 ...	Survey No. 205 ...	Do 435.
					Wet ...	244	0 14	2 4 0	0 14	Do 246 ...	Do 212 ..	Road ...	Do 239.
				Total ...	... ..	...	11 14	73 0 0	11 14				
				Tavakal Bihaji Rambi ...	Wet ...	18	0 15	2 4 0	0 15	Do 13 ...	Do 20 ...	Survey No. 31 ..	Do 17.
					Garden ...	...	0 17	2 0 0	0 17				
					Wet ...	230	0 8	1 4 0	0 8	Do 266 ...	Do 235 ...	Do 231 ...	Do 229.
					Wet ...	266	1 2	6 12 0	1 2	Do 268 ...	Do 230 ...	Do 265 ...	Do 267.
				Total ...	.....	...	2 2	12 4 0	2 2				

Betamangala.	Krishnambhatta (Honaganhalli) ...	Wet ...	18	0 13	2 0 0	0 13	Survey No. 13 ..	Survey No. 20 ..	Survey No. 31 ...	Survey No. 17.
	Husain Sabi *bin* Abdul Khadar ...	Wet ...	18	0 2	0 4 0	0 2	Do ...	Do ...	Do ...	Do
		Garden ...	29	0 6	0 12 0	0 6	Do 30 ...	Survey No. 22 ...	Survey No. 28 ...	Survey No. 19.
	Total ..	...	...	0 8	1 0 0	0 8				
	Sitaramiah (Chendra) ...	Wet ...	18	0 12	2 0 0	0 12	Survey No. 13 ...	Survey No. 20 ..	Survey No. 31 ...	Survey No. 17.
	Muniga *bin* Ponna ...	Garden ...	19 out of	0 10	1 4 0	0 10	Do 28 ...	Do 24 ...	Do 80 ...	Do 22.
	Vooraga	Garden ...	19	0 10	1 4 0	0 10	Do 28 ...	Do 24 ..	Do 80 ...	Do 22.
	Yallaga *bin* Parasurama ...	Garden ...	19	0 9	1 4 0	0 9	Do ...	Do ...	Do ...	Do
	Narayana *bin* Venkatarama (Krishnagiri).	Wet ...	22	1 6	7 0 0	1 6	Do 29 ...	Survey No. 23 ...	Survey No. 25 ...	Palar.
		Wet ..	55	1 33	12 0 0	1 33	Do 144 ...	Do 55 ..	Do 56 ...	Do
		Wet ...	64	0 25	3 12 0	0 25	Do 53 ...	Do 65 .	Do 69 ...	Survey No. 63.
	Total ..	.....	...	3 24	22 12 0	3 24				
	Syed Ghouse *bin* Syed Noor ..	Wet ..	23	0 16	2 8 0	0 16	Survey No. 22 ..	Tank ..	Survey No. 24 ...	Tank.
	Venkatachary (Valagamadi) ...	Garden ...	3	0 14	2 8 0	0 14	Palar ...	Petta ..	Tank ...	Survey No. 4.
		Wet ...	181	0 35	5 4 0	0 35	Survey No. 180 ...	Survey No. 183 ...	Survey No. 182 ...	Do 178.
		Wet ...	...	0 4	0 8 0	0 4	Do ...	Do ..	Do ...	Do
		Wet ...	181	0 6	1 0 0	0 6	Do ...	Do ..	Do ...	Do
		Wet ...	183	0 28	4 8 0	0 28	Survey No. 181 ...	Channel ..	Survey No. 182 ...	Survey No. 184.
		Garden ...	...	0 4	0 4 0	0 4				
	Total ...	... ...	...	2 11	14 0 0	2 11				
	Subbanna *bin* Ramiah (Chatra) ...	Garden ...	29	0 7	1 0 0	0 7	Survey No. 30 ...	Survey No. 22 ...	Survey No. 28 ...	Survey No. 19.
	Narayana Rao. (Mulbagal) ...	Garden ...	3	0 3	0 8 0	0 3	Palar ...	Petta ..	Tank ...	Do 4.
		Wet ...	98	0 11	1 12 0	0 11	Survey No. 99 ...	Survey No. 88 ..	Survey No. 97 ..	Channel.
		Wet ...	99	0 25	4 0 0	0 25	Palar ...	Channel ...	Do 96 ...	Survey No. 16.
	Total ...	.....	...	0 39	6 4 0	0 39				

Statement showing the wet and garden lands required for a public purpose, etc.—*contd.*

Hobli.	Village.	Name of the owner.	Description.	Survey No.	Particulars of land. Extent.	Particulars of land. Assessment.	Land required.	Boundaries. East.	West.	North.	South.
					A. g.	Rs. a. p.	A. g.				
Betamangala.	Betamangala.	Syed Kasim *bin* Syed Ismail ...	Wet ...	27	0 19	3 0 0	0 18	Survey No. 16 ..	Survey No. 28 ...	Survey No. 26 ..	Survey No 30.
			Garden ...	...	0 17	2 0 0	0 17				
		Total ...	.....	...	0 36	5 0 0	0 36				
		Subba (Kolar) ...	Garden ..	29	0 12	1 12 0	0 12	Do 30 ...	Do 22 ...	Do 28 ...	Do 29.
			Wet ...	66	0 10	1 12 0	0 10	Do 65 ..	Do 27 ...	Do 73 ...	Do 32.
		Total ...	.....	...	0 22	3 8 0	0 22				
		Sakamma *kom* Narasimha Naik ...	Garden ...	29	0 5	0 12 0	0 5	Do 30 ...	Do 22 ..	Do 28 ...	Do 19.
			Wet ...	256	0 15	2 4 0	0 15	Do 258 ..	Do 255 ...	Do 257 ...	Do 261.
		Total ...	.....	...	0 20	3 0 0	0 20				
		Naranappa *bin* Rangaiya ...	Garden ...	29	0 8	1 4 0	0 8	Do 30 ...	Do 22 ...	Do 28 ...	Do 19.
			Wet ...	39	0 14	2 0 0	0 14	Channel ..	Palar ...	Do 38 ...	Do 40.
			Wet ...	168	0 33	5 0 0	0 33	Do ...	Do ...	Do 166 ...	Do 172.
			Wet ...	169	0 16	2 4 0	0 16	Do ...	Survey No. 172 ...	Do 168 ...	Do 170.
			Wet ...	177	0 27	4 4 0	0 27	Survey No. 176 ...	Do 184 ...	Do 183 ..	Road.
			Garden ...	221	4 14	28 0 0	4 14	Do 240 ..	Palar ...	Do 241 ...	Survey No. 222.
			Wet ...	236	1 13	8 8 0	1 13	Do 235 ...	Survey No. 224 ...	Do 237 ...	Do 227.
			Wet ...	235	0 7	0 8 0	0 7	Do 231 ...	Do 236 ..	To 334 ...	Do 230.
			Garden ...	241	0 33	5 8 0	0 33	Do 240 ...	Do 221 ...	Do 242 ...	Do 221.
			Wet ...	286	1 17	8 12 0	1 17	Do 282 ...	Do 287 ...	Do 285 ...	Do 276.
			Wet ...	302	0 29	4 4 0	0 29	Do 313 ...	Do 301 ..	Do 594 ...	Do 303.
			Wet ...	427	0 25	4 0 0	0 25	Do 429 ...	Do 422 ...	Do 432 ..	To 426.
			Wet ...	432	0 22	3 12 0	0 22	Do 429 ...	Do 446 ...	Do 431 ...	Do 425.
		Total ...	.....	...	12 18	78 8 0	12 18				

		Sileman Khan ...	Wet ...	32	0	9	1	8	0	0	9	Survey No. 33 ...	Survey No. 31 ...	Survey No. 63 ...	Survey No. 13.
			Wet ...	174	0	3	0	8	9	0	3	Palar ...	Do 175 ...	Palar ...	Road.
		Total ...	...	...	9	12	2	0	0	0	12				
		Muniga *bin* Rama (Kolar) ...	Wet ...	32	0	35	5	12	0	0	35	Survey No. 33 ...	Do 31 ...	Survey No. 63 ...	Survey No. 13.
		Venkataraya (Tafa) ...	Wet ...	32	0	11	1	12	0	0	11	Do ...	Do ...	Do ...	Do
		Raghavendra Rao (Hoskote) ...	Wet ...	33	0	23	3	12	0	0	23	Do 49	Do 32 ...	Do 52 ...	Do 34.
				45	0	23	3	8	0	0	23	Do 46 ...	Do 39 ...	Do 47 ...	Do 44.
				63	0	2	0	4	0	0	2	Do 52 ...	Do 65 ...	Do 64 ...	Do 32.
				289	0	16	2	8	0	0	16	Do 291 ...	Do 258 ...	Do 290 ...	Do 285.
		Total ...	...	...	1	24	10	0	0	1	24				
Betamangala.	Betamangala.	Hanumappa *bin* Papanna (Kolar)	Wet ...	33	0	39	6	4	0	0	39	Do 49 ...	Do 32 ...	Do 52 ...	Do 34.
			Wet ...	52	0	13	2	0	0	0	13	Do 51 ...	Do 63 ...	Do 53 ...	Do 49.
		Total ...	...	...	1	12	8	4	0	1	12				
		Guttapallappa (Berike) ...	Wet ...	46	0	17	2	12	0	0	17	Palar ...	Do 45 ...	Do 47 ...	Do 44.
		Sura *bin* Venkatappa (Valliga) ...	Wet ...	35	0	5	0	12	0	0	5	Survey No. 48 ...	Do 33 ...	Do 34 ...	Do 36.
		Muniappa *bin* Venkataramappa ...	Wet ...	35	0	18	2	12	0	0	18	Do ...	Do ...	Do ...	Do
				183	0	8	1	4	0	0	8	Survey No. 181 ...	Petta ...	Palar ...	Do 177.
		Total ...	...	...	0	26	4	0	0	0	26				
		Venkatappa *bin* Koneri (Dommasandra.)	Wet ...	37	0	8	1	4	0	0	8	Survey No. 47 ...	Survey No. 12 ...	Survey No. 36 ...	Survey No. 39.
		Rama *bin* Tangigowda ..	Wet ...	37	0	8	1	4	0	0	8	Do ...	Do ...	Do ...	Do
			Wet ...	47	0	8	0	12	0	0	8	Do 46 ...	Do 37 ...	Do 48 ..	Do 45.
			Wet ...	66	0	11	1	12	0	0	11	Do 65 ...	Do 27 ...	Do 67 ...	Do 32.
		Total ...	...	...	0	27	3	12	0	0	27				

Statement showing the wet and garden lands required for a public purpose, etc.—*contd.*

Hobli.	Village.	Name of the owner.	Description.	Survey No.	Particulars of land		Land required	Boundaries.			
					Extent.	Assessment.		East.	West.	North.	South.
					A. g.	Rs. a. p.	A. g.				
		Bhimadharmanna ...	Wet ...	39	1 15	8 12 0	1 15	Channel ...	Palar ...	Survey No. 38 ...	Survey No. 40.
		Nanjundaiya (Hollali) ...	Wet ...	40	0 10	1 8 0	0 10	Survey No. 43 ...	Do ...	Do 39 ...	Palar.
				181	0 4	0 8 0	0 4	Do 180 ...	Survey No. 183 ...	Do 182 ...	Survey No. 178.
		Total ...	.....	...	0 14	2 0 0	0 14				
		Ramaiya *bin* Venkataramanappa .	Garden ..	41	0 11	1 12 0	0 11	Palar ...	Palar ...	Survey No. 42 ...	Palar.
			Wet ...	118	0 7	1 0 0	0 7	Kotur ...	Kotur ...	Channel ...	Survey No. 136.
			Garden ...	136	0 7	1 4 0	0 7	Palar ...	Survey No. 101 ...	Palar ..	Do 137.
			Wet ..	146	0 8	1 4 0	0 8	Survey No. 131 ...	Do 55 ...	Survey No. 145 ..	Palar.
			.....	339	3 20	19 0 0	3 20	Do 338 ...	Channel ...	Do 600 ...	Survey No. 336.
			.....	355	1 35	11 0 0	1 35	Kambappalli ...	Survey No. 599 ...	Do 354 ..	Palar.
			Garden ...	381	0 15	1 4 0	0 15	Palar ...	Do 380 ...	Do 482 ...	Survey No. 379.
Betamangala.	Betamangala.	Total ...	.....	...	6 23	36 8 0	6 23				
		Subramhannaiya *bin* Veerabhadraiya.	Garden ...	44	1 3	7 8 0	1 3	Palar ...	Channel ...	Survey No. 45 ...	Survey No. 43.
			Wet ...	94	0 14	2 4 0	0 14	Do ...	Tank ...	Do 95 ...	Do 97.
			Wet ..	110	0 8	1 4 0	0 8	Do ...	Survey No. 56 ...	Palar ...	Do 142.
			Wet ..	151	0 26	4 0 0	0 26	Survey No. 153 ...	Palar ...	Survey No. 150 ...	Do 167.
			Wet ...	207	0 12	1 8 0	0 12	Palar ...	Survey No. 206 ...	Do 206 ...	Do 206.
			Wet ...	208	0 31	4 12 0	0 31	Survey No. 206 ...	Channel ...	Do 209 ..	Do 205.
			Wet ...	249	0 21	3 4 0	0 21	Do 250 ...	Survey No. 248 ...	Do 251 ...	Do 264.
			Wet ..	257	0 13	2 0 0	0 13	Channel ...	Do 255 ..	Do 253 ...	Do 256.
		Total ..	.....	...	4 8	26 8 0	4 8				

Kolar.	Bowringpet.	Betamangala.	Betamangala.	Yelli *kom* Chikkachandaiya ...	Wet ...	48	0	20	3	4	0	0	20	Palar ...	Survey No. 3 ...	Survey No. 49 ...	Survey No. 47.
				Sundari (Tafa) Gundu Rao *bin* Krishna Rao.	Wet ...	48	0	25	4	0	0	0	25	Do ...	Do ...	Do ...	Do
					Wet ...	45	0	5	0	12	0	0	5	Survey No. 46 ...	Do 39 ...	Do 47 ...	Do 44.
					Wet ...	48	0	28	4	12	0	0	28	Palar ...	Do 36 ...	Do 49 ...	Do 47.
					Wet ...	61	0	23	3	8	0	0	23	Survey No. 57 ...	Do 60 ...	Do 54 ...	Do 61.
					Wet ...	17	0	17	2	12	0	0	17	Do 13 ...	Do 20 ...	Do 18 ...	Do 16.
					Wet ...	303	0	23	3	8	0	0	23	Do 594 ...	Do 300 ...	Do 304 ...	Do 301.
					Wet ...	453	0	22	3	8	0	0	22	Do 450 ...	Do 459 ...	Do 440 ...	Gosamkere.
				Total	..	...	2	38	18	12	0	2	38				
				Nagaliga (Balagal) ...	Wet ...	49	0	14	2	4	0	0	14	Do 50 ...	Channel ...	Do 51 ...	Survey No. 48.
					Wet ...	58	0	14	2	4	0	0	14	Do 57 ...	Survey No. 71 ...	Do 92 ...	Do 59.
				Total ..	...	...	0	28	4	8	0	0	28				
				Budunbi Fakrudin ..	Wet ...	49	0	28	5	4	0	0	28	Do 50 ...	Channel ...	Do 51 ...	Do 48.
					Wet ..	94	0	34	5	4	0	0	34	Palar ...	Survey No. 58 ...	Tank ..	Do 97.
					Wet ...	98	0	7	1	0	0	0	7	Survey No. 99 ...	Do 601 ...	Survey No. 96 ...	Do 56.
				Total ...	...	...	1	29	11	8	0	1	29				
				Sreenivasa Naidu *bin* Munisami Naidu.	Wet .	50	0	16	2	8	0	0	16	Palar ...	Survey No. 49 ...	Do 51 ...	Do 48 and Palar.
				Venkatarama *bin* Murtiga ...	Wet ...	51	0	34	5	12	0	0	34	Do ...	Do 52 ...	Do 54 ...	Survey No. 49.
					Wet ...	60	0	9	1	4	0	0	9	Survey No. 61 ...	Do 70 ...	Do 59 ...	Do 61.
					Wet ...	62	0	6	1	0	0	0	6	Do 53 ...	Do 64 ...	Do 70 ...	Do 52.
					Garden ...	101	0	17	2	12	0	0	17	Do 136 ...	Do 141 ...	Palar ...	Do 140.
				Total ...	...	...	1	26	10	12	0	1	26				
				Mahomed Ghouse (Pension) ...	Wet ..	145	0	24	3	8	0	0	24	Do 139 ...	Do 144 ...	Survey No. 140 ...	Do 146.
				Raghavendra Rao ...	Wet ..	57	0	4	0	12	0	0	4	Do 55 ...	Do 59 ...	Do 92 ...	Do 54.
					Wet ..	61	0	22	3	4	0	0	22	Do 57 ...	Do 62 ..	Do 60 ...	Do 54.
					Wet ...	82	0	16	2	8	0	0	16	Do 91 ...	Do 86 ...	Do 88 ...	Do 72.
					Wet ..	175	1	6	7	0	0	1	6	Do 174 ...	Do 176 ...	Do 179 ...	Road.
				Total ..	...	...	2	8	13	8	0	2	8				

Statement showing the wet and garden lands requir ed for a public purpose etc.—*contd.*

Taluk.	Hobli	Village.	Name of the owner.	Description.	Survey No.	Particulars of land: Extent.	Particulars of land: Assessment.	Land required	Boundaries: East.	Boundaries: West.	Boundaries: North.	Boundaries: South.
						A. g.	Rs. a. p.	A. g.				
Bowringpet,	Betamangala,	Betamangala,	Venkataramma *bin* Nayaniga (Niraganti).	Wet ..	51	0 11	1 12 0	0 11	Palar ...	Survey No. 52 ...	Survey No. 54 ...	Survey No. 49.
				.....	211	0 39	6 0 0	0 39	Do ...	Road	Do 212 ...	Do 210.
			Total ..	... ..	...	1 10	7 12 0	1 10				
			Subbaraju *bin* Akkalaraju	Wet ..	57	0 6	1 0 0	0 6	Survey No. 55 ...	Survey No. 59 ...	Survey No. 92 ...	Survey No. 54.
			Papa Payanji	Wet ...	57	0 21	3 8 0	0 21	Do 55 ...	Do 59	Do 92 ..	Do 54
			Papa *bin* Venkatiga (Hajam) ..	Wet ...	57	1 18	9 8 0	1 18	Do 55 ...	Do 59 ..	Do 92 ..	Do 54
				Wet ...	64	0 7	1 0 0	0 7	Channel ...	Do 65 ...	Do 69 ...	Do 63.
				Wet ..	70	0 13	2 0 0	0 13	Survey No. 60 ...	Do 69 ..	Do 71 ...	Do 62.
			Total ..	....	..	1 38	12 8 0	1 38				
			Gopali *bin* Krishna ..	Wet ..	58	0 22	3 4 0	0 22	Survey No. 57 ...	Survey No. 71 ...	Survey No. 92 ...	Survey No. 59.
				Wet ...	59	0 23	3 8 0	0 23	Do 57 ...	Do 71 ..	Do 58 ...	Do 60.
				Garden ...	69	0 5	1 0 0	0 5	Channel ...	Do 68 ...	Channel ...	Do 64.
			Total ..	....	...	1 10	7 12 0	1 10				
			Munikka *bin* Konda ...	Wet ...	58	0 5	0 12 0	0 5	Survey No. 57 ...	Survey No. 71	Survey No. 92 ..	Survey No. 59.
				.....	59	0 15	2 4 0	0 15	Do 57 ...	Do 71 ...	Do 58 ...	Do 60.
				.....	71	0 5	0 12 0	0 5	Do 59 ...	Do 73 ...	Do 91 ..	Do 70.
			Total ...	.....	...	0 25	3 12 0	0 25				
			Papa *bin* Hanuma Ancha ..	Wet ...	58	0 5	0 12 0	0 5	Survey No. 57 ...	Survey No. 71 ...	Survey No. 92 ...	Survey No. 59.
				Garden ...	69	0 8	1 4 0	0 8	Channel ...	Do 68 ...	Channel ...	Do 64.
			Total ...	.. ...	...	0 13	2 0 0	0 13				

Kolar,	Bowringpet,	Betamangala,	Betamangali,	Venkatappa *bin* Muniappa ...	Wet ...	59	0 24	3 12 0	0 24	Survey No. 57 ...	Survey No. 71 ...	Survey No. 58 ...	Survey No. 60.
				Muniappa (Sunnekal) ...	Wet ...	60	0 2	0 4 0	0 2	Do 57 ...	Do 70 ...	Do 59 ...	Do 61.
					....		0 26	4 0 0	0 26	Do 57 ...	Do 70 ...	Do 59 ...	Do 61.
				Total ...	....		0 28	4 4 0	0 28				
				Muniappa *bin* Muninaika (Dafadar).	Wet ...	60	0 19	3 0 0	0 19	Survey No. 57 ..	Survey No. 70 ...	Survey No. 59 ...	Survey No. 61.
					Wet ...	63	0 5	0 12 0	0 5	Channel ...	Do 65 ...	Do 64 ...	Do 32.
					Wet ...	65	0 14	2 4 0	0 14	Survey No. 64 .	Do 66 ...	Do 68 ...	Do 32.
				Total ..	...		0 38	6 0 0	0 38				
				Venkatasamiah *bin* Ramiah (Pendal).	Wet ..	61	0 6	0 12 0	0 6	Survey No. 57 ...	Survey No. 62 ...	Survey No. 60 ...	Survey No. 54.
					Wet ...	446	0 27	4 4 0	0 27	Do 331 ...	Do 445 ...	Do 436 ..	Do 426.
				Total ...	....		0 33	5 0 0	0 33				
				Venkatarayappa, Honaganahalli...	Wet ...	62	0 15	2 4 0	0 15	Survey No. 53 ...	Channel .	Survey No. 70 ..	Survey No. 52.
				Venkoba Rao *bin* Subba Rao ..	Wet ...	62	1 3	6 4 0	1 3	Do ...	Do ...	Do ...	Do
					Wet ...	236	0 28	4 8 0	0 28	Survey No. 234 ...	Survey No. 224 ...	Survey No. 237 ...	Survey No. 227.
				Total ...	....		1 31	10 12 0	1 31				
				Venkatarama, Pendaliga ...	Wet ..	64	0 12	1 12 0	0 12	Survey No. 62 ...	Survey No. 65 ...	Survey No. 69 ...	Survey No. 63.
					.. ...	86	0 32	4 12 0	0 32	Do 87 ...	Do 83 ...	Do 85 ...	Chanuel.
				Total ...	....		1 4	6 8 0	1 4				
				Hanumappa *bin* Muniappa (Gollar).	Wet ...	65	0 13	2 0 0	0 13	Survey No. 64 ...	Survey No. 66 ..	Survey No. 68 ...	Survey No. 65.
					Wet ..	87	0 27	4 8 0	0 27	Do 91 ...	Do 86 ...	Do 88 ...	Do 72.
					Wet ..	167	0 14	2 4 0	0 14	Do 166 ...	Palar ...	Do 152 ...	Do 168.
					Wet ...	240	0 10	1 8 0	0 10	Do 239 ..	Survey No. 221 ...	Do 242 ...	Do 438.
					Wet ...	151	0 13	2 0 0	0 13	Do 153 ..	Palar ...	Do 159 ...	Do 167.
					Garden ...	266	0 11	1 12 0	0 11	} Do 268 ...	Survey No. 271 ..	Do 267 ...	Do 262.
					Garden ...	...	0 16	2 12 0	0 16				
				Total ..	....		2 24	16 12 0	2 24				

Statement showing the wet and garden lands required for a public purpose etc.—*contd.*

District.	Taluk.	Hobli.	Village.	Name of owner.	Description.	Survey No.	Particulars of land. Extent.	Particulars of land. Assessment.	Land required	Boundaries. East.	Boundaries. West.	Boundaries. North.	Boundaries. South.
							A. g.	Rs. a. p.	A. g.				
				Sheik Hyder ...	Wet ...	65	0 12	1 12 0	0 12	Survey No. 64 ...	Survey No. 66 ...	Survey No. 68 ...	Survey No. 63.
				Konari Dommasandra ...	Wet ...	66	0 9	1 8 0	0 9	Do 65 ...	Do 67 ...	Do 32 ...	Do 33.
				Ramiah Pondala ...	Wet ...	66	0 10	1 8 0	0 10	Do 65 ...	Do 27 ...	Do 67 ...	Do 32.
					Wet ...	100	0 4	0 8 0	0 4	Palar ...	Do 56 ...	Do 99 ...	Do 142.
					Wet ...	119	0 1	0 4 0	0 1	Do ...	Do 115 ...	Do 117 ...	Channel.
					Wet ...	121	0 1	0 4 0	0 1	Channel ...	Do 123 ...	Do 120 ...	Survey No. 122.
					Wet ...	150	0 9	1 8 0	0 9	Survey No. 115 ..	Channel ...	Do 149 ...	Do 151.
				Total ...	...	...	0 25	4 0 0	0 25				
Kolar.	Bowringpet.	Betamangala.	Betamangala.	Mohadeen Abdul Khader ...	Wet ...	67	0 12	1 12 0	0 12	Survey No. 68 ...	Survey No. 67 ...	Survey No. 69 ..	Survey No. 65.
				Lashamiah (Chatra) ...	Wet ...	67	0 16	2 8 0	0 16	Do 68 ..	Do 67 ...	Do 69 ...	Do 65.
				Venkatasami *bin* Kasappa (Chemarahalli).	Wet ...	68	0 21	3 4 0	0 21	Do 69 ...	Do 69 ...	Do 65 ...	Do 64.
					...	68	0 21	3 4 0	0 21	Do 69 ..	Do 69 ...	Do 65 ...	Do 64.
				Total ...	...	...	1 2	6 8 0	1 2				
				Syed Hyder *bin* Syed Kasim ..	Wet ...	68	0 17	2 8 0	0 17	Survey No. 69 ...	Survey No. 65 ...	Survey No. 64 ..	Survey No. 66.
					Wet ...	75	0 22	3 8 0	0 22	Do 74 ...	Do 77 ...	Channel ...	Do 67.
				Total ...	...	...	0 39	6 0 0	0 39				

Bowringpet.	Ganjaliga, Munegowda ...	Garden ...	69	0 16	2 12 0	0 16	Survey No. 70 ...	Survey No. 68 ...	Survey No. 73 ...	Survey No. 74.
	Giri *kom* Muniappa ..	Wet ...	70	0 36	5 8 0	0 36	Do 69 ...	Do 69 ...	Do 71 ...	Do 62.
	Papa ...	Wet ...	70	0 8	1 4 0	0 8	Do ...	Do ...	Do ...	Do
	Nabisabi *bin* Biramsabi ...	Wet ...	70	0 15	2 4 0	0 15	Do ...	Do ...	Do ...	Do
	Hanumappa *bin* Venkatappa. ...	Wet ...	71	0 23	1 12 0	0 23	Do 59 ...	Do 73 ...	Do 91 ...	Do 70.
	Muniga *bin* Papa ..	We ..	71	0 19	3 0 0	0 19	Do ...	Do ...	Do ...	Do
		....	86	0 8	1 4 0	0 8	Do 87 ...	Do 85 ...	Do 88 ...	Do 72.
	Total ...	.....	...	0 27	4 4 0	0 27				
	Papa *bin* Muniyappa, Giddaiya ...	Wet ...	72	0 23	3 8 0	0 23	Survey No. 91 ...	Survey No. 83 ...	Survey No. 87 ...	Survey No. 73.
		...	433	0 10	1 8 0	0 10	Do 422 ...	Do 420 ...	Do 422 ...	Do 425.
	Total ...	.....	...	0 33	5 0 0	0 33				
Betamangala.	Bissa *bin* Venkatahanuma ...	Wet ...	72	0 20	3 0 0	0 20	Survey No. 91 ...	Survey No. ...	Survey No. 87 ...	Survey No. 73.
	Papa *bin* Hanuma (Pitchahalli)...	Wet ..	72	0 9	1 8 0	0 9	Do ...	Do ...	Do ...	Do
		Garden ...	74	1 25	11 0 0	1 25	Do 73 ...	Do 75 ...	Channel ...	Do 47.
		Wet ...	93	0 3	0 4 0	0 3	Do 88 ...	Do 87 ...	Tank ...	Do 92.
		Wet ...	589	0 20	3 8 0	0 20	Do 61 ...	Do 92 ...	Survey No. 93 ...	Do 92.
	Total ..	.....	...	2 17	16 4 0	2 17				
Betamangala.	Mohamed Abaskhan *bin* Abdul Satarkhan.	Wet	79	0 18	3 0 0	0 18	Channel ...	Survey No. 81 ..	Survey No. 82 ...	Survey No. 78.
		...	178	0 5	0 12 0	0 5	Survey No. 179 ...	Do 177 ..	Do 181 ...	Do 176.
		...	211	1 4	7 0 0	1 4	Palar ...	Road ...	Do 212 ...	Do 210.
		...	230	1 10	8 0 0	1 10	Survey No. 266 ..	Survey No. 237 ..	Do 231 ...	Do 129.
		...	267	0 38	6 0 0	0 38	Do 268 ..	Do 229 ...	Do 267 ..	Palar.
		...	437	1 27	11 0 0	1 27	Do 435 ...	Do 438 ...	Do 205 ...	Survey No. 436.
	Total ...	.....	...	5 22	35 12 0	5 22				

Statement showing the wet and garden lands required for a public purpose etc.—*contd*

Taluk.	Hobli.	Village.	Name of owner.	Description.	Survey No.	Particulars of land. Extent.	Particulars of land. Assessment.	Land required	Boundaries. East.	West.	North.	South.
						A. g.	Rs a. p.	A. g.				
			Chenga *bin* Pillavenkatappa (Talari).	Wet ...	83	0 27	4 4 0	0 27	Survey No. 72 ..	Survey No. 82 ...	Survey No. 85 ...	Survey No. 76.
				...	233	0 32	5 4 0	0 32	Do 232 ...	Do 234 ...	Do 230 ...	Do 248.
				...	239	0 8	1 4 0	0 8	Do 347 ...	Do 240 ...	Do 242 ...	Do 238.
				...	264	0 19	3 4 0	0 19	Do 263 ...	Do 232 ...	Do 249 ...	Do 265.
			Total ...	...	...	2 6	14 0 0	2 6				
			Pacha Sabi *bin* Syed Noor ...	Wet ...	83	1 2	6 12 0	1 2	Survey No. 72 ...	Survey No. 82 ...	Survey No. 85 ...	Survey No. 76.
				Garden ..	...	0 13	2 0 0	0 13			Do 431 ..	Do 422.
				Wet ...	432	0 8	1 4 0	0 8	Do 429 ..	Do 446 ..	Do 439 ...	Do 453.
				Wet ...	441	0 16	2 8 0	0 16	Do 442 ..	Do 440 ..		
			Total ...	...	...	1 39	12 8 0	1 39				
Bowringpet.	Betamangala.	Betamangala.	Nabi Sabi *bin* Chendamia ...	Wet ...	84	0 19	3 0 0	0 19	Survey No. 85 ..	Survey No. 82 ...	Tank ...	Survey No. 33.
			Husain Sabi *bin* Hajee Mia ...	Wet ...	85	0 13	2 0 0	0 13	Do 86 ...	Do 84 ...	Survey No. 89 ...	Do 33.
				Wet ...	88	0 11	1 12 0	0 11	Do 90 ...	Do 85 ...	Do 89 ...	Do 37.
				Wet ...	182	0 19	3 0 0	0 19	Do 181 ...	Village site ...	Palar ...	Do 184.
			Total ...	...	...	1 3	6 12 0	1 3				
			Laikhan ...	Wet ...	85	0 14	2 0 0	0 14	Survey No. 86 ...	Survey No. 84 ...	Survey No. 89 ...	Survey No. 33.
				...	88	0 10	1 8 0	0 10	Do 90 ...	Do 85 ..	Do 89 ...	Do 37.
				...	254	0 21	3 4 0	0 21	Do 255 ...	Do 250 ...	Do 253 ...	Do 263.
			Total ...	...	...	1 5	6 12 0	1 5				

Bowringpet.	Hanuma (Banajiga) ...	Wet ..	87	0 10	1 8 0	0 10	Survey No. 91 ...	Survey No. 86 ...	Survey No. 90 ...	Survey No. 72.
Betamangala.	Venkatachela Chetty *bin* Narayana Chetty.	Wet ...	153	0 18	2 12 0	0 18	Do 164 ...	Do 151 ...	Do 154 ...	Do 152.
		.....	169	0 5	0 12 0	0 5	Do 161 ...	Do 128 ...	Do 124 ...	Do 162.
		Wet ...	257	0 14	2 0 0	0 14	Do 163 ...	Do 155 ...	Do 128 ...	Do 134.
		.....	295	1 4	6 8 0	1 4	Do 296 ...	Do 280 ...	Do 293 ...	Do 296.
		Garden ...	295	0 8	1 8 0	0 8	Do 309 ...	Do 396 ...	Do 299 ...	Palar.
		Garden ..	395	0 37	7 0 0	0 37	Do 300 ...	Do 396 ...	Do 299 ...	Do
		Wet ...	130	0 10	1 8 0	0 10	Survey No. 129 ...	Survey No. 148 ...	Palar ...	Survey No. 149.
	Total ...	.....	...	3 16	22 0 0	3 16				
Betamangala.	Chikka Venkatiga ...	Wet ..	90	0 24	3 12 0	0 24	Survey No. 91 ...	Survey No. 88 ...	Survey No. 157 ...	Survey No. 87.
	Syed Ghouse ...	Wet ..	90	0 12	2 0 0	0 12	Do ...	Do ...	Do ...	Do
	Hyder Sab *bin* Yakub Sab ...	Wet ...	88	0 17	2 12 0	0 17	Survey No. 90 ...	Survey No. 85 ..	Survey No. 89 ...	Survey No. 86.
		Wet ..	111	0 28	4 8 0	0 28	Do 115 ...	Palar ...	Do 114 ...	Palar.
	Total ...	.....	...	1 5	7 4 0	1 5				
	Munisami *bin* Sanjivappa ...	Wet ..	91	0 16	2 4 0	0 16	Survey No. 92 ...	Survey No. 87 ...	Survey No. 93 ...	Survey No. 71.
	Munivenkata *bin* Venkataramaniah.	Wet ...	91	0 27	4 0 0	0 27	Do ..	Do ...	Do ...	Do
	Rama Buchakkana ...	Wet ...	91	0 18	2 8 0	0 18	Do ...	Do ...	Do ...	Do
	Sreenivasachar (Dembalu) ...	Wet ...	92	0 31	5 0 0	0 31	Survey No. 57 ...	Survey No. 91 ...	Survey No. 189 ...	Survey No. 58.
	Syed Fakrudin ...	Wet ..	588	0 18	3 0 0	0 18	Do 94 ...	Do 93 ...	Tank ...	Do 601.
	Rama, Krishnagiri ...	Wet ...	587	0 12	2 12 0	0 12	Do 93 ...	Do 89 ..	Do ...	Do 90.
		Wet ...	93	0 19	3 0 0	0 19	Do 588 ...	Do 587 ...	Do ...	Do 91.
	Total ...	.....	...	0 31	5 12 0	0 31				

148

Statement showing the wet and garden lands required for a public purpose etc.—*contd.*

Taluk.	Hobli.	Village.	Name of owner.	Description.	Survey No.	Particulars of land. Extent.	Particulars of land. Assessment.	Land required	Boundaries. East.	Boundaries. West.	Boundaries. North.	Boundaries. South.
						A. g.	Rs. a. p.	A. g.				
Bowringpet.	Betamangala.	Betamangala.	Gaffar baig ...	Wet ...	94	1 9	7 8 0	1 9	Survey No. 95 ...	Survey No. 588 ...	Tank ...	Survey No. 97.
			Venkatamma Saradi ...	Wet ...	96	0 8	1 4 0	0 8	Tank ...	Do 97 ...	Survey No. 94 ...	Do 99.
				Wet ...	103	0 8	1 4 0	0 8	Survey No. 104 ...	Palar ...	Tank ...	Do 102.
				Wet ...	114	0 35	5 8 0	0 35	Do 116 ...	Survey No. 112 ...	Survey No. 113 ...	Do 111.
				Wet ...	140	0 15	2 4 0	0 15	Do 158 ...	Do 143 ...	Do 141 ...	Do 145.
				Wet ...	103	0 4	0 12 0	0 4	Do 104 ...	Palar ...	Tank ...	Do 102.
				Wet ...	116	0 13	2 0 0	0 13	Do 117 ...	Survey No. 113 ...	Channel ...	Do 114.
				Wet ...	115	0 21	3 4 0	0 21	Do 119 ...	Do 111 ...	Survey No. 116 ...	Do 120.
				Wet ...	120	0 22	3 8 0	0 22	Do 119 ...	Do 123 ...	Palar ...	Do 122.
			Total ...	.....	...	3 6	19 12 0	3 6				
			Osman Saib *bin* Yacub Saib ...	Wet ...	96	0 13	2 0 0	0 13	Palar ...	Survey No. 97 ...	Survey No. 94 ...	Survey No. 99.
			Munisamy Goudodi ...	Wet ...	91	0 11	1 12 0	0 11	Survey No. 92 ...	Do 87 ...	Do 93 ...	Do 71.
				.....	91	0 11	1 12 0	0 11				
			Total ...	.....	...	0 22	3 8 0	0 22				
			Muniga *bin* Chennaraya (Patharagahalli.) ...	Wet ...	450	0 20	3 4 0	0 20	Survey No. 447 ...	Survey No. 452 ...	Survey No. 444 ...	Gosenakere.
			Nasarudin ...	Wet ...	92	1 20	10 0 0	1 20	Do 57 ...	Do 91 ...	Do 589 ...	Survey No. 58.
			Peranna *bin* Yellappa ...	Wet ...	96	0 18	2 12 0	0 18	Palar ...	Do 60 ...	Do 96 ...	Do 100.
				Wet ...	98	0 7	1 0 0	0 7	Survey No. 96 ...	Do 601 ...	Do 97 ...	Do 601.
				Wet ...	99	0 16	2 8 0	0 16	Palar ...	Do 601 ...	Do 86 ...	Do 100.
				Wet ...	171	0 30	6 0 0	0 30	Survey No. 177 ...	Do 173 ...	Do 172 ...	Road.
			Total ...	.....	...	1 39	12 4 0	1 39				

Bowringpet.	Andiga *bin* Muthanna ...	Wet ...	97	0	34	5	4	0	0	34	Survey No. 96 ...	Survey No. 588 ...	Tank ...	Survey No. 98.
	Pillaga Kodihalli ...	Wet ...	97	0	18	2	12	0	0	18	Do ...	Do ...	Do ...	Do
	Kankanna *bin* Ananda Ra ...	Wet ...	98	0	14	2	4	0	0	14	Do 96 ...	Survey No. 601 ...	Survey No 97 ...	Survey No. 601.
	Sripati Rao ...	Wet ...	430	0	26	4	0	0	0	26	Channel ...	Do 231 ...	Do 433 ...	Do 432.
	Mahomed Sultan ...	Wet ...	97	0	6	1	0	0	0	6	Survey No. 96 ...	Do 588 ...	Tank ...	Do 98.
	Ebrahim Hajee Mia ...	Wet ...	100	0	13	2	0	0	0	13	Do 101 ...	Do 56 ...	Palar ...	Do 142.
	(Agrahar) ...	Wet ...	100	0	5	0	12	0	0	5				
	Total ...	...	...	0	18	2	12	0	0	18				
	Venkatarama *bin* Kolappa ...	Wet ...	100	0	19	3	0	0	0	19	Do 101 ...	Do 56 ...	Do ...	Do
		Garden ...	107	0	17	3	0	0	0	17	Do. 106 ...	Palar ...	Survey No. 106 ...	Survey No. 108.
		Wet ...	145	1	7	5	4	0	1	7	Do 139 ...	Survey No. 55 ...	Do 140 ...	Do 146.
	Total ...	...	...	2	3	13	4	0	2	3				
	Syed Ghouse *bin* Syed Ismail ...	Wet ...	102	0	3	0	8	0	0	3	Do 105 ...	Palar ...	Do 10 ..	Palar.
		Wet ...	103	0	8	1	4	0	0	8	Do 104 ...	Tank ...	Do 102 ...	Do
	Total ...	...	...	0	11	1	12	0	0	11				
	Venkatasami *bin* Veerasami ...	Wet ..	110	0	16	2	8	0	0	16	Do 103 ...	Palar ...	Do 109 ...	Do
	Chik Chikkanna ...	Wet ..	103	0	9	1	8	0	0	9	Do 104 ...	Tank ...	Do 102 ...	Do
		Wet ...	106	0	28	4	0	0	0	28	Do 117 ..	Survey No. 113 ...	Kodihalli ...	Survey No. 114.
	Total ..	...	...	0	37	5	4	0	0	37				
	Alli Husan Khan ...	Wet ...	103	0	32	5	0	0	0	32	Do 104 ...	Tank ...	102 ...	Palar.
	Siddlakh ...	Wet ...	109	0	5	0	12	0	0	5	Channel ...	Survey No. 108 ...	Channel ...	Do
		Wet ...	116	0	13	2	0	0	0	13	Survey No. 117 ...	Do 103 ...	Kodihalli ...	Survey No. 114.
		Wet ...	123	0	14	2	4	0	0	14	Do 120 ...	Do 125 ...	Survey No. 126 ...	Do 124.
		Wet ...	162	1	10	7	8	0	1	10	Channel ...	Do 158 ...	Do 160 ...	Do 163.
		Wet ...	178	0	11	1	12	0	0	11	Survey No. 179 ...	Do 177 ..	Do 181 ...	Do 176.
		Wet ...	205	0	15	2	4	0	0	15	Do 206 ...	Channel ...	Do 208 ..	Do 437.
		Wet ...	225	1	19	9	0	0	1	19	Do 236 ...	Palar ...	Do 224 ...	Do 226.
		Wet ...	242	0	21	3	0	0	0	21	Do 244 ...	Survey No. 220 ...	Do 243 ...	Do 240.
		Wet ...	427	0	11	1	12	0	0	11	Do 429 ...	Do 422 ...	Do 432 ...	Do 426.
Betamangala.	Total ...	...	...	5	31	35	4	0	5	31				
Betamangala.														

Statement showing the wet and garden lands required for a public purpose etc.—*contd.*

Taluk.	Hobli.	Village.	Name of the owner.	Description.	Survey No.	Particulars of land. Extent.	Particulars of land. Assessment.	Land required.	Boundaries. East.	Boundaries. West.	Boundaries. North.	Boundaries. South.
						A. g.	Rs. a. p.	A. g.				
Bowringpet.	Betamangala.	Betamangala.	Venkatamma, Kodihalli ...	Wet ...	103	0 8	1 4 0	0 8	Survey No. 104 ...	Palar ...	Tank ...	Survey No. 102.
				Wet ...	105	0 1	0 4 0	0 1	Channel ...	Survey No. 102 ...	Survey No. 103 ...	Do 106.
				Wet ...	114	0 15	2 8 0	0 15	Survey No. 116 ...	Do 112 ...	Do 113 ...	Do 111.
				Wet ...	117	0 6	0 12 0	0 6	Channel ...	Do 116 ...	Channel ...	Palar.
			Total ...	.....	...	0 30	4 12 0	0 30				
			Asha Bee *kom* Umer Khan ...	Wet ...	108	0 12	1 12 0	0 12	Do ...	Survey No. 107 ...	Survey No. 106 ...	Do
			Ramakka *kom* Venkataramana...	Wet ...	105	0 13	2 0 0	0 13	Do ...	Do 102 ...	Do 103 ...	Survey No. 106.
				Wet ...	119	0 27	4 0 0	0 27	Do ...	Palar ...	Palar ...	Channel.
			Total ...	.....	...	1 0	6 0 0	1 0				
			Asha Bee *kom* Umer Khan ...	Wet ...	109	0 18	2 12 0	0 18	Channel ...	River ...	Survey No. 108 ...	Survey No. 110
				Wet ...	111	0 11	1 12 0	0 11	Survey No. 115 ...	Do ...	Do 112 ...	Palar.
			Total ...	.....	..	0 29	4 8 0	0 29				
			Ranga *bin* Nanja ...	Wet ..	106	0 21	3 4 0	0 21	Channel ...	Palar ...	Survey No. 105 ...	Survey No. 107.
				Wet ...	140	0 21	3 0 0	0 21	Survey No. 139 ..	Survey No. 144 ...	Do 141 ...	Do 145.
				Wet ...	141	5	0 12 0	0 5	Do 101 ...	Do 142 ...	Do 100 ...	Do 140.
			Total ...	.....	...	1 7	7 0 0	1 7				
			Gaffer Saib *bin* Gaffer Khan ...	Wet ...	108	0 9	1 8 0	0 9	Channel ...	Survey No. 107 ...	Survey No. 106 ...	Palar.
			Usman Saib, Kothur ...	Wet ...	108	0 9	1 4 0	0 9	Do ...	Do ...	Do ...	Do
				Wet ...	120	0 16	2 8 0	0 16	Survey No. 119 ...	Survey No. 123 ...	Palar ...	Survey No. 123.
			Total ...	.....	...	0 25	3 12 0	0 25				

Bowringpet,	Kasim Saib *bin* Ghouse Sab ...	Wet ...	111	0 14	2 4 0	0 14	Survey No. 115 ...	Palar ...	Survey No. 112 ...	Palar.
	Veerappa ...	Wet ...	112	0 20	3 0 0	0 20	Do 114 ...	Survey No. 110 ...	Do 113 ...	Survey No. 111.
	Abbas Khan *bin* Yakub Khan ...	Wet ...	113	0 7	1 0 0	0 7	Do 116 ..	Do 112 ...	Do 114 ...	Channel.
	Biram Sab, Kodihalli ...	Wet ...	113	0 4	0 12 0	0 4	Do ...	Do ...	Do ...	Do
	Fakir Emam Ramak Than ...	Wet ...	141	0 6	1 0 0	0 6	Survey No. 136 ...	Survey No. 142 ..	Survey No.100 ...	Survey No. 140
	Timmiah *bin* Muni Naik (Dafadar.)	Wet ...	171	0 25	4 0 0	0 25	Do 170 ...	Do 173 ...	Do 173	Road.
	Seetharamaiya *bin* Venkatasubbaiya.	Wet ...	117	0 8	1 4 0	0 8	Channel ...	Do 116 ...	Channel ...	Palar.
	Baday Sab *bin* Dewan Saib ...	Wet ...	121	0 8	1 0 0	0 8	Survey No. 319 ..	Do 122 ...	Survey No. 120 ...	Channel.
	Hajee Mia *bin* Budden Saib ...	Wet ...	119	0 7	1 0 0	0 7	Channel ...	Do 120 ...	Palar ...	Do
		Wet ...	120	0 12	2 0 0	0 12	Survey No. 119 ...	Do 123 ...	..	Survey No. 121.
	Total ...	....		0 19	3 0 0	0 19				
Betamangala.	Venkata *bin* Thumbiga ...	Garden ...	43	0 16	2 8 0	0 16	Palar ...	Survey No. 40 ...	Survey No. 44 ...	Survey No. 42.
	Abdul Khan *bin* Husain Khan ...	Wet ...	126	0 12	2 0 0	0 12	Survey No. 120 ...	Do 127 ...	Palar ...	Do 127.
	Majid Sab *bin* Sheik Imam ...	Wet ...	127	0 10	1 8 0	0 10	Do 126 ...	Do 157 ..	Do ...	Do 128.
		Garden ...	275	0 17	3 0 0	0 17	Do 276 ...	Do 274 ...	Survey No. 287 ...	Palar.
	Total ...	....		0 27	4 8 0	0 27				
Betamangala.	Chengalaraya Chetty ...	Wet ...	598	0 11	1 12 0	0 11	Survey No. 599 ...	Survey No. 322 ...	Survey No. 322 ...	Survey No. 597.
	Fakrudin *bin* Latif Saib ...	Wet ...	119	0 14	2 4 0	0 14	Channel ..	Do 120 ...	Palar ...	Channel.
		Wet ...	123	0 30	4 12 0	0 30	Survey No. 120 ...	Do 125 ...	Survey No. 126 ...	Survey No. 124.
	Total ...	....		1 4	7 0 0	1 4				
	Venkatarama *bin* Thanukuttiga ...	Wet ...	137	0 12	1 12 0	0 12	Survey No. 135 ...	Survey No. 141 ...	Survey No. 136 ...	Survey No. 140.
		Wet ...	140	0 13	2 0 0	0 13	Do 138 ...	Do 143 ...	Do 141 ...	Do 145.
	Total ...	....		0 25	3 12 0	0 25				

Statement showing the wet and garden lands required for a public purpose etc.—*contd.*

District.	Taluk.	Hobli.	Village.	Name of the owner.	Description.	Survey No.	Particulars of land. Extent.	Particulars of land. Assessment.	Land required.	Boundaries. East	West.	North.	South.
							A. g.	Rs. a. p.	A. g.				
				Venkatarama *bin* Bhadriga ...	Wet ...	144	0 12	1 12 0	0 12	Survey No. 145 ...	Survey No. 55 ...	Survey No. 143 ...	Survey No. 145.
					Wet ...	145	0 9	1 4 0	0 9	Do 139 ...	Do 55 ...	Do 144 ...	Do 146.
				Total ...	.....	...	0 21	3 0 0	0 21				
				Usman Saib *bin* Latif Saib ...	Wet ...	144	0 19	3 0 0	0 19	Do 145 ..	Do 55 ...	Do 143 ...	Do 145.
					Wet ...	144	0 11	1 12 0	0 11	Do 145 ...	Do 55 ...	Do ...	Do 145.
				Total ..	.....	...	0 30	4 12 0	0 30				
Bowringpet.	Betamangala.		Betamangala.	Abbas Khan, Kodihalli ...	Wet ...	146	0 21	3 4 0	0 21	Do 131 ...	Do 55 ...	Do 145 ...	Palar.
				Biram Baig *bin* Fasal Baig	Wet ...	260	0 11	1 12 0	0 11	Do 258 ...	Do 271 ...	Do 261 ...	Survey No. 259.
				Sanjivaiya *bin* Venkata Naik ...	Wet ...	152	0 30	4 12 0	0 30	Do 165 ...	Do 151 ...	Do 153 ...	Do 166.
					Wet ...	183	0 22	3 8 0	0 22	Do 181 ...	Village ...	Do 18 ...	Do 184.
					Wet ...	222	1 16	8 8 0	1 16	Do 223 ...	Palar ...	Do 261 ...	Do 225.
				Total ...	.....	...	2 28	16 12 0	2 28				
				Seshachar Kelle Venkatappa } Joint	Wet ...	152	0 34	5 4 0	0 34	Do 165 ...	Survey No. 151 ...	Do 153 ...	Do 166.
				Venkataramma Balaji ...	Wet ..	153	0 18	3 0 0	0 18	Do 164 ...	Do ...	D ...	Do 152.
				Budden Bee *kom* Mustafa ...	Wet ...	153	0 14	2 4 0	0 14	Do ...	Do ...	Do ...	Do
				Naga *bin* Peria ...	Wet ...	157	0 17	2 12 0	0 17	Do 158 ...	Do 154 ...	Do 128 ...	Do 164.
				Shaik Mir, Kother ...	Wet ..	157	0 15	2 8 0	0 15	Do 158 ...	Do ...	Do ...	Do
				Taykal Narasimhachar ...	Wet ...	157	0 10	1 12 0	0 10	Do ...	Do ...	Do ...	Do
				Seshachar, Sagara ...	Wet ...	158	0 28	4 8 0	0 28	Do 160 ...	Do 128 ...	Do ...	Do 157.
					Wet ...	237	0 38	6 0 0	0 38	Do 247 ...	Do 238 ...	Do 244 ...	Do 236.
				Total ...	.....	...	1 26	10 8 0	1 26				

Kolar.	Venkata *bin* Muniappa ...	Wet ...	158	0	27	4	8	0	0	27	Survey No. 160 ...	Survey No. 128 ...	Survey No. 128 ...	Survey No. 157.
	Chikka Venkatachaliah (Hangala)	Wet ..	158	0	25	4	0	0	0	25	Do 160 ...	Do 128 ...	Do 128 ...	Do 157.
Bowringpet.	Subbarayappa *bin* Gurappa (Patharagapalli).	Wet ...	416	0	30	4	8	0	0	30	Do 408 ...	Do 418 ...	Do 413 ...	Do 417.
	Mohadin Khan *bin* Alli Khan .	Wet ...	164	0	20	3	0	0	0	20	Do 163 ...	Do 153 ...	Do 157 ...	Channel.
Betamangala.	Thimmaraya *bin* Sanjeeva ...	Wet ...	168	1	15	8	8	0	1	15	Channel ...	Palar ...	Do 166 ...	Survey No. 172.
	Nanjundabhatta *bin* Raghavabhatta.	Wet ...	168	0	29	4	8	0	0	29	Do ...	Do ...	Do 166 ...	Do 172
	Venkatasami *bin* Muniga ...	Wet ..	170	0	17	2	4	0	0	17	Do ...	Survey No. 171 ..	Do 169 ...	Road.
	Meerja Baig ...	Wet ...	170	0	21	3	0	0	0	21	Do ...	Do 171 ...	Do 169 ...	Do.
	Shaik Ahamed ...	Wet ...	315	1	24	10	0	0	1	24	Survey No. 316 ...	Do 314 ...	Do 95 ...	Survey No. 395.
Betamangala.	Talichenna Krishniah ...	Wet ..	106	0	16	2	8	0	0	16	Channel ...	Palar ...	Do 105	Do 107.
		Wet ...	113	0	4	0	8	0	0	4	Survey No. 116 ...	Survey No. 112 ...	Kodihalli ...	Do 114.
		Wet ..	172	1	35	12	0	0	1	35	Do 169 ...	Palar ...	Survey No. 168	Do 173.
		Wet ...	177	0	8	1	4	0	0	8	Do 176 ...	Survey No. 184 ...	Do 183 ...	Road.
		Wet ...	179	0	23	3	12	0	0	23	Palar ...	Do 178 ...	Do 180 ...	Survey No. 175.
		Wet ...	183	0	5	0	12	0	0	5	Survey No. 182 ...	Village ...	Do 182 ...	Do 184.
		Garden ...	186	0	9	1	0	0	0	9	Do 188 ...	Do ...	Village ...	Do 187.
		Wet ...	207	0	8	1	4	0	0	8	Palar ...	Survey No. 206 ...	Survey No. 206 ...	Do 133.
	Total ..	.....	...	3	28	23	0	0	3	28				
	Venkatarama *bin* Hanuma Nallapapanu.	Wet ...	49	0	33	4	8	0	0	33	Palar ...	Do 36 ..	Do 49 ...	Do 47.
	Narasaraddy *bin* Gangaraddy	Wet ...	178	0	10	1	8	0	0	10	Survey No. 179 ...	Do 175 ...	Do 181 ...	Do 176.
		Wet ...	181	0	11	1	12	0	0	11	Do 180 ...	Do 183 ...	Palar ...	Do 173.
		Wet ...	206	0	6	0	12	0	0	6	Palar ...	Do 435 ...	Survey No. 207 ...	Do 434.
		Wet -	215	0	13	2	0	0	0	13	Survey No. 218 ...	Channel ...	Do 216 ...	Do 214.
		Wet ...	230	0	35	5	12	0	0	35	Do 266 ...	Survey No. 227 ...	Do 133 ...	Do 329.
		Wet ...	439	0	18	3	0	0	0	18	Do 437 ...	Do 440 ...	Do 205 ...	Do 441.
	Total ...	.....	...	2	13	16	12	0	2	13				

Statement showing the wet and garden lands required for a public purpose etc.—*contd.*

District.	Taluk.	Hobli.	Village.	Name of the owner.	Description.	Survey No.	Particulars of land. Extent.	Particulars of land. Assessment.	Land required.	Boundaries. East.	Boundaries. West.	Boundaries. North.	Boundaries. South.
							A. g.	Rs. a. p.	A. g.				
Kolar.	Bowringpet.	Betamangala.	Betamangala.	Sonnepalliga ...	Wet ...	179	0 8	1 4 0	0 8	Palar ...	Survey No. 178 ...	Survey No. 180 ...	Survey No. 175.
					Wet ...	215	0 10	1 8 0	0 10	Survey No. 218 ...	Channel ...	Do 216 ...	Do 214.
				Total ...	.....	...	0 18	2 12 0	0 18				
				Gopal Rao ...	Wet ...	595	0 14	2 4 0	0 14	Do 325 ...	Survey No. 314 ...	Survey No. 326 ...	Survey No. 315.
					Wet ...	296	0 12	1 12 0	0 12	Palar ...	Do 319 ...	Do 597 ...	Palar.
					Wet ...	597	1 1	6 8 0	1 1	Survey No. 599 ...	Do 321 ...	Do 598 ...	Survey No. 596.
				Total ...	.....	...	1 27	10 8 0	1 27				
				Ganga Bai *kom* Bhima Rao ...	Wet ...	181	0 10	1 8 0	0 10	Survey No. 180 ...	Survey No. 183 ...	Survey No. 182 ...	Survey No. 178.
					Wet ...	242	0 29	4 8 0	0 29	Do 244 ...	Do 241 ...	Do 243 ...	Do 240.
					Wet ...	398	4 1	24 0 0	4 1	River ...	Do 399 ...	River ...	River.
					Wet ...	408	2 21	15 0 0	2 21	Survey No. 403 ...	Do 409 ...	Palar ...	Survey No. 407.
					Wet ...	412	0 11	1 8 0	0 11	Do 410 ...	Do 426 ...	Survey No. 411 ...	Do 413.
					Wet ...	416	0 13	2 0 0	0 13	Do 403 ...	Channel ...	Do 413 ...	Do 417.
					Wet ...	420	0 31	5 4 0	0 31	Do 440 ...	Survey No. 448 ...	Do 421 ...	Channel.
					Wet ...	422	2 8	14 0 0	2 8	Do 427 ...	Do 421 ...	Do 446 ...	Survey No. 425.
					Garden ...	428	0 10	1 8 0	0 10	Palar ...	Do 427 ...	Do 429 ...	Do 411.
					Wet ...	441	0 8	1 4 0	0 8	Survey No. 422 ...	Do 448 ...	Do 447 ...	Do 420.
					Wet ...	399	3 14	20 0 0	3 14	Do 398 ...	Do 590 ...	Palar ...	Do 400.
				Total ...	.....	...	14 36	90 8 0	14 36				

Kolar.	Bowringpet.	Betamangala.	Betamangala.	Venkatasami (Aralakunte)	...	Wet	...	181	0	6	1	0	0	0	Survey No. 180	...	Survey No. 183	...	Survey No. 182	...	Survey No. 178.
						Wet	...	206	1	2	6	4	0	0 12	Palar	...	Do 205	...	To 207	..	Do 434.
						Wet	...	209	0	4	0	8	0	0 4	Survey No. 206	...	Palar	...	Do 435	...	Do 207.
						Wet	...	233	0	23	3	12	0	0 23	Do 232	..	Survey No. 234	...	Do 248	...	Do 230.
						Wet	...	274	0	29	4	12	0	0 29	Do 276	...	Do 273	...	Do 287.	...	Do 275.
						Wet	...	288	0	22	3	8	0	0 22	Do 285	..	Do 259	...	Do 389	...	Do 287.
						Wet	..	433	0	10	1	8	0	0 10	Palar	..	Do 436	...	Do 435	...	Do 431.
						Wet	...	434	0	9	1	8	0	0 9	Do	...	Do 435	...	Do 206	...	Do 433.
						Wet	...	441	0	37	5	8	0	0 37	Survey No. 442	...	Do 446	...	Do 439	...	Do 450.
					Total	..	.....	...	4	22	28	4	0	4 22							
				Baliga (Niraganti)		...	Wet	...	441	0	17	2	12	0	0 17	Survey No. 442	...	Survey No. 440	...	Survey No. 439	...	Survey No. 450.
				Muniga Palliga		...	Wet	...	183	0	5	0	12	0	0 5	Do 181	..	Village	..	Do 182	...	Do 177.
							Wet	...	291	0	7	1	0	0	0 7	Channel	...	Survey No. 289	..	Do 290	...	Do 292.
					Total	...	.....	...	0	12	1	12	0	0 12							
				Surappa *bin* Nanjappa (Potharajahalli.)			Wet	...	401	2	21	15	0	0	2 21	Survey No. 400	..	Survey No. 405	...	Survey No. 402	...	Potharajahalli.
							Wet	...	403	0	18	2	12	0	0 18	Do 402	...	Do 408	...	Do 402	...	Survey No. 404.
							Garden	...	404	0	26	4	0	0	0 26	Do 402	...	Do 406	...	Do 403	...	Do 405.
							Wet	...	405	0	23	3	8	0	0 23	Do 402	...	Do 406	..	Do 404	...	Batarayanhalli.
							Wet	...	407	1	10	7	8	0	1 10	Do 406	...	Do 417	..	Do 408	...	Do.
							Wet	...	409	0	14	2	4	0	0 14	Do 408	...	Do 408	..	Do 410	...	Survey No. 407.
							Garden	..	...	0	11	2	0	0	0 11							
							Wet	...	425	0	4	0	8	0	0 4	Do 415	...	Do 424	...	Do 422	...	Do 419.
							Wet	...	427	0	20	3	4	0	0 20	Do 429	...	Do 442	...	Do 432	...	Do 426.
							Wet	...	448	0	20	3	4	0	0 20	Do 420	...	Do 450	...	Do 447	...	Channel.
					Total	...	.....	..	7	7	44	0	0	7 7							

Statement showing the wet and garden lands required for a public purpose etc.—*contd.*

District.	Taluk.	Hobli.	Village.	Name of the owner.	Description.	Survey No.	Particulars of land. Extent.	Particulars of land. Assessment.	Land required.	Boundaries. East.	Boundaries. West.	Boundaries. North.	Boundaries. South.
Kolar.	Bowringpet.	Betamangala.	Betamangala.	Ponni *kom* Tambiga ...	Wet ...	184	A. g. 0 3	Rs. a. p. 0 8 0	A. g. 0 3	Survey No. 177 ...	Survey No. 183 ...	Survey No. 183 ...	Road.
					Wet ...	409	0 11	1 8 0	0 11	Do 408 ...	Do 408 ...	Do 410 ...	Survey No. 407.
					Garden ...	409	0 10	1 12 0	0 10	Do 408 ...	Do 406 ...	Do 410 ...	Do 407.
					Wet ...	427	0 19	3 0 0	0 19	Do 429 ...	Do 442 ...	Do 432 ...	Do 426.
					Wet ...	448	0 20	3 4 0	0 20	Do 420 ...	Do 450 ...	Do 447 ...	Channel.
				Total ...	.....	...	1 23	10 0 6	1 23				
				Muniakka *kom* Venkatasa ...	Wet ...	184	0 9	1 8 0	0 9	Survey No. 177 ...	Survey No. 183 ...	Survey No. 183 ...	Road.
					Wet ...	440	0 20	3 4 0	0 20	Do 441 ...	Do 462 ...	Channel ...	Survey No. 453.
				Total ...	.....	...	0 29	4 12 0	0 29				
				Dustagir Sab *bin* Tipu Sab ...	Wet ...	446	0 21	3 4 0	0 21	Survey No. 431 ...	Survey No. 445 ...	Survey No. 436 ...	Survey No. 442.
				Venkataramiah ...	Wet ...	210	0 12	1 12 0	0 12	Palar ...	Channel ...	Do 211 ...	Do 209.
				Tirapatoor ...	Wet ...	210	0 18	2 12 0	0 18	Palar ...	Channel ...	Do 211 ...	Do 209.
					Wet ...	239	0 23	3 8 0	0 23	Survey No. 246 ...	Survey No. 240 ...	Do 242 ...	Do 238.
					Wet ...	241	0 13	2 4 0	0 13	Do 245 ...	Do 242 ...	Road ...	Do 239.
					Wet ...	247	1 14	8 8 0	1 14	Do 248 ...	Do 237 ...	Survey No. 246 ...	Do 234.
					Wet ...	285	0 17	2 12 0	0 17	Do 283 ...	Do 288 ...	Do 289 ...	Do 286.
					Wet ...	285	0 12	1 8 0	0 12	Do 283 ...	Do 288 ...	Do 289 ...	Do 286.
					Wet ...	287	1 31	11 0 0	1 31	Do 286 ...	Do 272 ...	Do 283 ...	Do 274.
					Wet ...	289	0 9	1 8 0	0 9	Do 284 ...	Do 257 ...	Do 290 ...	Do 288.
					Wet ...	327	0 11	1 12 0	0 11	Do 331 ...	Do 228 ...	Do 330 ...	Do 326.
					Wet ...	335	0 26	3 8 0	0 26	Do 336 ...	Do 334 ...	Do 33 ...	Do 324.
					Wet ...	594	1 31	11 0 0	1 31	Do 312 ...	Do 303 ...	Do 309 ...	Do 302.
				Total ...	.....	...	8 17	51 12 0	8				

Kolar.	Bowringpet.	Betamangala.	Betamangala.	Husainbee Sultanbee ...	Wet ...	222	0	17	2	8	0	0	17	Survey No. 223 ...	Palar ...	Survey No. 222 ...	Survey No. 225
					Garden ...	226	0	7	1	10	0	0	7	Do 236 ...	Do ...	Do 225 ...	Do 227.
					Garden ...	226	0	6	1	0	0	0	6	Do 236 ...	Do ...	Do 225 ...	Do 227.
					Garden ...	227	0	6	1	0	0	0	6	Do 228 ...	Do ...	Do 226 ...	Palar
					Garden ...	227	0	17	3	0	0	0	17	Do 228 ...	Do ...	Do 226 ...	Do
					Wet ...	231	0	25	3	12	0	0	25	Do 265 ...	Survey No. 235 ...	Do 232 ...	Survey No. 230
					Wet ...	340	1	8	6	8	0	1	8	Do 350 ...	Do 600 ...	Do 342 ...	Do 341.
					Wet ...	341	0	36	5	0	0	0	36	Do 350 ...	Do 600 ...	Do 606 ...	Do 351.
					Wet ...	435	0	10	1	12	0	0	10	Do 431 ...	Do 457 ...	Do 205 ...	Do 433
					Wet ...	446	0	29	4	8	0	0	29	Do 432 ...	Do 445 ...	Do 436 ...	Do 422.
					Wet ...	600	2	6	12	0	0	2	6	Do 340 ...	Channel ...	Do 343 ...	Do 341
				Total ...	....		7		42	4	0	7	7				
				Hanuma *bin* Buddo (Byadar) ...	Wet ...	210	0	22	3	8	0	0	22	Palar ...	Do ...	Do 211 ...	Do 209.
					Wet ...	242	0	28	4	8	0	0	28	Survey No. 244 ...	Survey No. 241 ...	Do 243 ...	D 240.
					Wet ...	430	0	15	2	8	0	0	15	Palar ...	Do 431 ...	Do 433 ...	Do 429.
				Total ...	....		1	25	10	8	0	1	25				
				Hussain Sabi *bin* Pacha Sabi ...	Wet ...	208	0	39	6	0	0	0	39	Survey No. 206 ...	Channel ...	Do 209 ...	Do 205.
					Wet ...	439	0	21	3	8	0	0	21	Do 437 ...	Survey No. 449 ...	Do 205 ...	Do 441.
					Garden ...	202	1	29	6	12	0	1	29	Do 203 ...	Do 201 ...	Do 191 ...	Do 463.
				Total ...	....		3	9	16	4	0	3	9				
				Vasudevachar (Oodapi) ...	Wet ...	205	1	28	10	12	0	1	28	Do 206 ...	Channel ...	Do 208 ...	Do 439.
					Wet ...	208	0	22	3	4	0	0	22	Do 206 ...	Do ...	Do 209 ...	Do 205.
					Wet ...	430	0	10	1	8	0	0	10	Palar ...	Survey No. 431 ...	Do 433 ...	Do 429.
					Wet ...	440	0	29	4	4	0	0	29	Survey No. 441 ...	Do 462 ...	Channel ...	Do 458.
					Wet ...	450	1	6	7	8	0	1	6	Do 448 ...	Do 452 ...	Survey No. 443 ...	Batarayanhalli.
				Total ...	....		4	15	27	4	0	4	15				

Statement showing the wet and garden lands required for a public purpose etc.—*contd.*

District.	Taluk.	Hobli.	Village.	Name of the owner.	Description.	Survey No.	Particulars of land. Extent.	Particulars of land. Assessment.	Land required	Boundaries. East.	Boundaries. West.	Boundaries. North.	Boundaries. South.
							A. g.	Rs. a. p.	A. g.				
Kolar.	Bowringpet.	Betamangala.	Betamangala.	Palligar Parvati	Wet ...	209	0 10	1 8 0	0 10	Palar ...	Channel ...	Survey No. 210 ...	Survey No. 208
					Wet ...	442	0 12	1 12 0	0 12	Survey No. 444 ...	Survey No. 441 ...	Do 409 ...	Do 433
					Wet ...	443	0 7	1 0 0	0 7	Do 444 ...	Do 441 ...	Do 442 ...	Do 450
				Total ...	.....	...	0 29	4 4 0	0 29				
				Chowva *bin* Chicktana ...	Wet ...	178	0 10	1 8 0	0 10	Do 179 ...	Survey No. 176 ...	Survey No. 181 ...	Survey No. 176
					Wet ...	209	0 25	4 0 0	0 25	Palar ...	Channel ...	Do 210 ...	Do 208
				Total ...	.....	...	0 35	5 8 0	0 35				
				Venkatappa *bin* Muniappa ...	Wet ...	213	1 19	7 12 0	1 10	Palar ...	Channel ...	Survey No. 218 ...	Survey No. 212
					Wet ...	213	0 7	1 0 0	0 7	Palar ...	Do ...	Do 218 ...	Do 212
					Wet ...	224	0 26	3 12 0	0 26	Survey No 236 ...	Survey No. 222 ...	Do 223 ...	Do 225
				Total ...	.....	...	2 3	12 8 0	2 3				
				Ramanna ...	Wet ...	213	0 21	3 10 0	0 21	Palar ...	Channel ...	Survey No. 218 ...	Survey No. 212
				Nagasettihalli ...	Wet ...	215	0 9	1 8 0	0 9	Survey No. 218 ...	Do ...	Do 216 ...	Do 214
				Rajappa ...	Wet ...	240	0 37	6 0 0	0 37	Do 219 ...	Survey No. 221 ...	Do 242 ...	Do 238
				Total ...	.....	...	1 6	7 8 0	1 6				
				Munivenkatagowda *bin* Venkatagowda.	Wet ...	214	1 2	6 8 0	1 2	Do 218 ...	Channel ...	Survey No. 215 ...	Survey No. 213
					Wet ...	218	0 31	5 0 0	0 31	Do 219 ...	Survey No. 215 ...	Do 217 ...	Do 218
				Total ...	.....	...	1 33	11 8 0	1 33				

Kolar.	Bowringpet.	Betamangala.	Betamangala.	Munichowdamma *kom* Mayaligowda	Wet	216	0	11	1	12	0	[illegible]	11	Survey No. 204	Survey No. 201	Survey No. 291	Survey No. 263.
				Veerabhadriah, Hosur	Wet	217	0	10	1	8	0	0	10	Do 219	Do 216	Road	Do 118.
				Timmiah *bin* Muttanna	Wet	223	0	15	2	8	0	0	15	Do 236	Do 222	Survey No. 238	Do 224.
					Garden	273	0	18	3	4	0	0	18	Do 274	Do 270	Do 272	Do 275.
					Wet	289	0	10	1	0	0	0	10	Do 291	Do 258	Do 290	Do 288.
					Wet	234	0	16	2	8	0	0	16	Do 333	Do 236	Do 234	Do 247.
				Total	.....	...	1	19	9	4	0	1	19				
				Venkatesiah *bin* Venkataramiah	Wet	223	0	16	2	8	0	0	16	Survey No. 236	Survey No. 222	Survey No. 238	Survey No. 224.
				Ranoji *bin* Ramoji	Wet	223	1	0	6	8	0	1	0	Do 236	Do 222	Do 238	Do 224.
				Munisami *bin* Sanjivachari	Wet	244	0	28	4	4	0	0	28	Do 233	Do 236	Do 247	Do 235.
					Wet	442	0	23	3	8	0	0	23	Do 444	Do 441	Do 438	Do 443.
				Total	.....	...	1	11	7	12	0	1	11				
				Kondiraddi *bin* Vobiraddi	Wet	231	0	33	5	4	0	0	33	Survey No. 265	Survey No. 233	Survey No. 232	Survey No. 230.
				Gopali *bin* Muniga	Wet	231	0	14	2	0	0	0	14	Do 265	Do 233	Do 232	Do 230.
				Oosman Sabi	Wet	232	1	0	6	8	0	1	0	Do 249	Do 233	Do 248	Do 231.
				Rama Rao *bin* Narayana Rao	Wet	232	0	19	3	0	0	0	19	Do 249	Do 233	Do 248	Do 231.
					Wet	299	0	17	2	8	0	0	17	Do 303	Do 298	Do 305	Do 395.
				Total	.....	...	0	36	5	8	0	0	36				
				Buddaraddi *bin* Ramaraddi	Garden	347	2	1	14	0	0	2	1	Channel	Survey No. 249	Channel	Survey No. 348.
				Biraraddi	Garden	348	0	20	3	8	0	0	20	Do	Do 349	Survey, No. 347	Kari.
					...	...	0	10	1	8	0	0	10	Do	Do 349	Do 347	Kari.
				Total	.....	...	0	30	5	0	0	0	30				
				Muniga, Bangalore	Wet	234	0	26	4	4	0	0	26	Survey No. 233	Survey No. 223	Survey No. 247	Survey No. 235.
				Rangiah (Pendala)	Wet	235	0	22	3	8	0	0	22	Do 233	Do 236	Do 234	Do 230.
				Rangiah, Kalayi Chicka	Wet	238	1	19	8	12	0	1	19	Do 236	Do 221	Do 239	Do 223.
				Akki Chenchaliga	Wet	239	0	8	1	4	0	0	8	Do 237	Do 240	Do 242	Do 238.
					Wet	240	0	13	2	0	0	0	13	Do 239	Do 221	Do 242	Do 238.
				Total	.....	...	0	21	3	4	0	0	21				

Statement showing the wet and garden lands required for a public purpose etc.—*contd.*

District.	Taluk.	Hobli.	Village.	Name of the owner.	Description.	Survey No.	Particulars of land. Extent.	Particulars of land. Assessment.	Land required	Boundaries. East.	Boundaries. West.	Boundaries. North.	Boundaries. South.
							A. g.	Rs. a. p.	A. g.				
				Kusuma Venkataramiah ...	Wet ...	248	1 1	6 8 0	1 1	Survey No. 249 ...	Survey No. 247 ...	Survey No. 251 ...	Survey No. 232.
				Biram Sabi ...	Wet ...	249	0 17	2 12 0	0 17	Do 250 ...	Do 248 ...	[redacted] 251 ...	Do 264.
				Fatmabi *kom* Hyder Sab ...	Wet ...	248	0 22	3 8 0	0 22	Do 249 ...	Do 247 ..	Do 251 ...	Do 232.
				Abdul Khader ...	Wet ...	253	0 17	2 8 0	0 17	Channel ...	Do 250 ..	Channel ...	Do 255.
					Wet ...	288	0 12	2 0 0	0 12	Survey No. 285 ...	Do 259 ...	Survey No. 289 ...	Do 282.
				Total ...	.....	...	0 29	4 8 0	0 29				
Kolar.	Bowringpet.	Betamangala.	Betamangala.	Syed Hyder *bin* Syed Hajee ...	Wet ...	253	0 18	2 12 0	0 18	Channel ...	Survey No. 250 ...	Channel ...	Survey No. 255.
				Irrogi, Kallikuppa ...	Wet ...	254	0 22	3 4 0	0 22	Survey No. 255 ...	Do 250 ..	Survey No 253 ...	Do 263.
				Venkataramana Naik ...	Wet ...	255	0 30	4 8 0	0 30	Do 256 ..	Do 254 ...	Do 257 ...	Do 262
				Chickagopali Venkatarama ...	Wet ...	255	0 28	4 8 0	0 28	Do 256 ...	Do 254 ...	Do 257 ...	Do 262.
				Gundappa *bin* Baliah ...	Wet ..	256	0 29	4 4 0	0 29	Do 258 ...	Do 255 ...	Do 257 ...	Do 262.
				Hyath Khan Alli Khan ...	Wet ..	256	0 25	3 8 0	0 25	Do 258 ...	Do 225 ...	Do 257 ...	Do. 262.
				Naga, Niraganti ...	Wet ...	259	0 18	2 12 0	0 18	Do 288 ..	Do 260 ...	Do 258 ...	Do 272.
				Mahomed Ghouse ..	Wet ...	259	0 38	6 4 0	0 38	Do 288 ...	Do 260 ...	Do 258 ...	Do 272.
				Abdul Haffa ...	Wet ...	4	0 4	0 8 0	0 4	Palar ..	Village ...	Do 3 ...	Village.
					Wet ...	261	0 14	2 4 0	0 14	Survey No. 260 ..	Do 262 ...	Do 256 ...	Survey No. 271.
					Wet ...	270	0 13	2 4 0	0 13	Do 273 ...	Do 271 ...	Do 271 ...	Do 269.
				Total ..	.....	...	0 31	5 0 0	0 31				

Kolar.	Nathad Sab *bin* Oosman Sab ..	Wet ...	261	0 21	3 4 0	0 21	Survey No. 260 ...	Survey No. 262 ...	Survey No 258 ..	Survey No. 271.
	Subbanna *bin* Hanumappa, chattri	Wet ...	263	1 16	9 0 0	1 16	Do 262 ..	Do 264 ...	Do 274 ...	Do 265.
	Sarabhanachary ...	Wet ...	270	8 1	2 12 0	0 18	Do 273 .	Do 271 ..	Do 271 ..	Do 269.
	Venkatarama *bin* Muniga ...	Wet ...	241	0 30	4 12 0	0 30	Do 263 ..	Do 232 ...	Do 250 ...	Do 265.
	Mylaygowda *bin* Papegowda ..	Wet ...	265	1 9	8 0 0	1 9	Do 162 ...	Do 231 ...	Do 263 ..	Do 266.
	Lasbmee Davdi. ...	Wet ..	266	0 17	2 8 0	0 17	Do 268 ...	Do 230 ...	Do 265 ...	Do 267.
	Hanumappa, Chinnanaganahalli ...	Wet ..	151	1 16	9 0 0	1 16	Do 250 ...	Do 245 ...	Do 252 ...	Do 248.
	Abdul Khader *bin* Tippu Sab ...	Wet ...	245	0 38	6 0 0	0 38	Do 251 ...	Do 244 ...	Road ...	Do 246.
		Garden ..	188	0 5	0 8 0	0 5	Do 184 ...	Do 187 ...	Survey No. 186 ..	Road.
	Total ..	.....	...	1 3	6 8 0	1 3				
Bowringpet.	Muniga *bin* Sanjeeva, Vodigenahalli. ...	Garden	269	0 5	0 12 0	0 5	Survey No. 273 ...	Survey No. 268 ...	Survey No. 271 ...	Palar.
		Wet ..	271	0 14	2 4 0	0 14	Do 272 ...	Do 262 ...	Do 260 ...	Survey No. 269.
	Total ..	.....	...	0 19	3 0 0	0 19				
Betamangala.	Mathar Khan ..	Garden	273	0 22	4 0 0	0 22	Survey No. 274 ...	Survey No. 270 ...	Survey No. 272 ...	Palar.
	Rama, Berikay ..	Wet ...	270	0 28	4 8 0	0 28	Do 273 ...	Do 271 ...	Do 271 ...	Survey No. 269.
	Chick Thana ..	Wet ...	325	0 25	4 0 0	0 25	Do 324 ...	Do 595 ...	Do 326 ...	Do 316.
	Balliga *bin* Hanuma ...	Garden ...	273	0 18	3 4 0	0 18	Do 274 ..	Do 270 ...	Do 272 ...	Palar.
	Achamma *kom* Achappa ..	Wet ...	276	2 29	17 0 0	2 29	Do 277 ...	Do 274 ...	Do 286 ...	Palar.
	Gurappa *bin* Narayana ...	Garden ...	279	0 14	2 4 0	0 14	Do 279 ...	Do 277 ...	Do 280 ..	Palar.
		Wet ...	280	0 1	0 4 0	0 1	Do 295 ..	Do 282 ...	Do 281 ...	Survey No. 279.
		Wet ...	310	0 33	4 12 0	0 33	Do 311 ...	Do 308 ...	Channel ...	Do 312.
	Total ..	.....	...	1 8	7 4 0	1 8				
Bekamangala.	Venkatarama *bin* Peria ...	Wet	277	0 10	1 8 0	0 10	} Survey No. 297 ...	Survey No. 276 ...	Survey No 286 ...	Palar.
		Garden ...	277	1 2	7 8 0	1 2				
		Wet ...	278	0 8	1 8 0	0 8	Do 297 ..	Do 277 ...	Do 279 ...	Palar.
		Wet ..	3 8	0 17	2 8 0	0 17	Do 327 ...	Do 311 ..	Do 329 ...	Survey No. 314.
	Total ..	.....	...	4 37	13 0 0	1 37				

Statement showing the wet and garden lands required for a public purpose, &c.—*contd.*

District.	Taluk.	Hobli.	Village.	Name of the owner.	Description.	Survey No.	Particulars of land. Extent.	Particulars of land. Assessment.	Land required.	Boundaries. East.	Boundaries. West.	Boundaries. North.	Boundaries. South.
							A. g.	Rs. a. p.	A. g.				
Kolar.	Bowringpet.	Betamangala.	Betamangala.	Yallaga *bin* Venkatarama ..	Garden ...	279	0 10	1 12 0	0 10	Survey No. 297 ...	Survey No. 277 ...	Survey No. 280 ...	Palar.
					Wet ...	308	0 17	2 8 0	0 17	Do 308 ...	Do 307 ...	Channel ...	Survey No. 309
					Wet ...	329	0 6	1 0 0	0 6	Do 330 ...	Do 371 ...	Khari ...	Do 320
					Garden ...	392	0 16	3 0 0	0 16	Do 391 ...	Do 393 ...	Survey No. 313 ...	Palar.
				Total ..	....		1 9	8 4 0	1 9				
				Papanna, Ankathatahalli ...	Wet ...	282	2 20	15 0 0	2 20	Survey No. 281 ...	Survey No. 283 ...	Survey No. 292 ...	Survey No. 286
				Venkatakrishnappa, Devanhalli ..	Wet ...	285	0 18	2 12 0	0 18	Do 283 ...	Do 288 ...	Do 284 ...	Do 286
				Venkatappa, Ediga ...	Wet ...	286	0 21	3 4 0	0 21	Do 280 ...	Do 287 ...	Do 283 ...	Do 276
				Naga *bin* Byra ..	Wet ...	289	0 37	6 0 0	0 37	Do 284 ...	Do 258 ...	Do 290 ...	Do 288
				Narasimha *bin* Venkatasami ...	Garden ...	397	0 7	1 4 0	0 7	Do 396 ...	Do 278 ...	Do 297 ...	Palar.
					Wet ...	294	0 32	4 8 0	0 32	Do 292 ...	Do 299 ...	Do 892 ...	Do 287
				Total ..	....		0 39	5 12 0	0 39				
				Gururayachari ...	Wet ...	306	1 4	6 4 0	1 4	Survey No. 307 ...	Survey No. 394 ...	Dodda Khari ...	Survey No. 305
					Garden ...	306	0 12	1 0 0	0 12				
				Appajee, Kalai ..	Wet ...	11	0 14	2 4 0	0 14	Do 12 ...	Do 8 ...	Survey No. 9 ...	Palar.
				Seshagiri Rao *bin* Ananda Rao ..	Wet ...	293	0 23	3 8 0	0 23	Do 294 ...	Do 292 ...	Khari ...	Survey No. 295
				Ahobalaraddy, Rajpete ...	Wet ...	295	1 11	8 8 0	1 16	Do 296 ...	Do 280 ...	Survey No. 293 ...	Do 279
				Muniappa *bin* Timmanna, Surjapur	Wet ...	299	0 38	6 0 0	0 38	Do 300 ...	Do 298 ..	Do 305 ...	Do 325
					Wet ..	300	1 18	8 12 0	1 18	Do 301 ...	Do 299 ...	Do 305 ...	Do 305
					Wet .	303	0 32	5 0 0	0 32	Do 594 ...	Do 300 ...	Do 304 ...	Do 301
					Wet ..	304	1 20	9 0 0	1 20	Do 309 ...	Do 305 ...	Do 307 ...	Do 303
					Wet ..	393	1 1	6 4 0	1 1	Do 392 ...	Do 394 ...	Do 302 ...	Palar.
					Garden ...	395	0 21	3 12 0	0 21	Do 294 ...	Do 396 ...	Do 399 ...	Palar.
				Total ...	....		6 10	38 12 0	6 10				

Kolar.	Bowringpet.	Betamangala.	Betamangala.	Muniappa Benguvadi ...	Garden ..	301	1 20	0 8 0	1 20	Survey No. 203 ...	Survey No. 395 ...	Survey No. 299 ...	Survey No. 394.
				Gopalachar Srinivasachar ..	Wet ...	303	0 14	2 0 0	0 14	Do 203 ..	Do 295 ...	Do 299 ...	Do 394.
				Beeram Sab, Bangalore ...	Wet ...	302	1 18	8 12 0	1 18	Do 313 ...	Do 301 ...	Do 594 ..	Do 393.
				Venkatappa Khari ...	Wet ...	304	1 0	6 0 0	1 0	Do 309 ...	Do 305 ...	Do 307 ..	Do 303.
					Wet ...	328	0 22	3 4 0	0 22	Do 327 ...	Do 311 ...	Do 329 ...	Do 314.
					Wet ...	329	0 20	2 12 0	0 20	Do 330 ...	Do 311 ...	Channel ...	Do 321.
					Wet ...	311	1 21	8 8 0	1 21	Do 328 ...	Do 310 ...	Do ...	Do 312.
					Wet ...	306	0 35	5 0 0	0 35	Do 307 ...	Do 294 ...	Do ...	Do 305.
					Wet ...	328	0 18	2 12 0	0 18	Do 327 ...	Do 311 ...	Survey No. 329 ...	Do 314.
				Total ...	....		4 36	28 4 0	4 36				
				Muni *kom* Chennapiah ..	Wet ...	308	0 29	4 0 0	0 29	Survey No. 310 ...	Survey No. 317 ...	Survey No. 209 ...	Channel.
					Wet ..	328	0 4	0 8 0	0 4	Do 327 ..	Do 311 ...	Do 329 ...	Survey No. 314.
				Total ...	....		0 33	4 8 0	0 33				
				Anekal Krishnachar ...	Wet ..	308	0 7	1 0 0	0 7	Survey No. 310 ...	Survey No. 307 ...	Survey No. 309 ...	Channel.
					Garden ...	309	2 7	13 0 0	2 7	Do 310 ...	Do 304 ...	Do 308 ...	Survey No. 594.
				Total ...	....		3 14	14 0 0	2 14				
				Venkatarama *bin* Veerakhari ...	Wet ...	308	0 3	0 8 0	0 3	Survey No. 310 ...	Survey No. 307 ...	Survey No. 309 ...	Channel.
					Wet ..	310	0 19	2 12 0	0 19	Do 311 ...	Do 309 ...	Channel ...	Survey No. 312.
					Wet ..	311	1 27	9 8 0	1 27	Do 328 ...	Do 310 ...	Do ...	Do 312.
				Total ..	....		2 9	12 12 0	2 9				
				Venkatarama *bin* Mutha ...	Wet ..	310	0 8	1 0 0	0 8	Do 311 ...	Survey No. 309 ...	Channel ...	Survey No. 312.
					Wet	332	0 37	5 4 0	0 37	Do 334 ...	Do 331 ...	Do ...	Do 333.
				Total ..	....		1 5	6 4 0	1 5				

Statement showing the wet and garden lands required for a public purpose, &c.—*contd.*

District.	Taluk.	Hobli.	Village.	Name of the owner.	Description.	Survey No.	Particulars of land. Extent.	Particulars of land. Assessment.	Land required.	Boundaries. East.	Boundaries. West.	Boundaries. North.	Boundaries. South.
							A. g.	Rs. a. p.	A. g.				
Kolar.	Bowringpet.	Betamangala.	Betamangal	Venkatappa Nalla Papanna, Talari.	Garden ...	19	0 14	1 12 0	0 14	Survey No. 31 ...	Survey No. 21. ...	Survey No. 29 ...	Survey No. 18.
					Wet ...	172	0 25	4 0 0	0 25	Do 169 ...	Palar ...	Do 168 ...	Do 171.
					Wet ..	439	0 34	5 8 0	0 34	Do 437 ...	Channel ...	Do 205 ...	Do 441.
					Wet ...	180	0 3	0 3 0	0 3	Palar ...	Survey No. 181 ...	Palar ...	Do 179.
				Total ...	.....	..	1 36	11 12 0	1 36				
				Ghouse Sab *bin* Hyderaly ...	Wet ...	331	1 37	11 12 0	1 37	Survey No. 332 ...	Survey No. 330 ...	Channel ..	Survey No. 336.
					Wet ...	169	0 3	0 8 0	0 3	Channel ...	Palar ...	Survey No. 168 ...	Do 171.
					Wet ..	350	1 29	10 0 0	1 29	Survey No. 349 ...	Survey No. 340 ...	Do 342 ...	Do 251.
				Total ...	.....	...	3 29	22 4 0	3 29				
				Hanumappa Lakur ...	Wet ...	329	0 7	1 0 0	0 7	Do 331 ...	Survey No. 311 ...	Channel ...	Survey No. 328.
				Papakka Khari ...	Wet ...	330	0 5	0 12 0	0 5	Do 331 ...	Do 328 ...	Survey No. 329 ...	Do 327.
					Wet ..	329	0 11	1 12 0	0 11	Do 367 ...	Do 228 ...	Do 230 ...	Palar.
					Wet ...	396	0 11	1 8 0	0 11	Do 395 ...	Do 397 ...	Do 298 ...	Palar.
				Total ...	.....	...	0 27	4 0 0	0 27				
				Timmarayappa, Agrahara ...	Wet ..	330	0 12	1 12 0	0 12	Survey No. 331 ..	Survey No. 328 ...	Survey No. 329 ..	Survey No. 327.
					Garden ...	391	2 18	18 0 0	2 18	Do 317 ...	Do 393 ...	Do 315 ...	Palar.
				Total ...	.....	...	2 30	19 12 0	2 30				

Kolar.	Bowringpet.	Betamangala.	Betamangala.	Muniraddy *bin* Vencataraddy ...	Wet ...	330	0	6	1	0	0	0	Survey No. 331 ...	Survey No. 328 ...	Survey No. 329 ...	Survey No. 327.
					Wet ...	334	0	30	4	8	0	0 30	Do 335 ...	Do 332 ...	Do 332 ...	Do 333.
					Garden ...	356	0	24	4	4	0	0 24	Palar ...	Palar ...	Palar ...	Palar.
					Wet ...	358	1	23	9	4	0	1 23	Survey No. 365 ...	Kambampalli ...	Survey No. 360 ...	Survey No. 357.
					Garden ...	358	0	13	2	4	0	0 13				
					Wet ...	361	0	6	0	12	0	0 6	Do 364 ...	Do ..	Channel ...	Do 365.
				Total ..	....		3	22	22	0	0	3 22				
				Lachmiga Dobi ...	Wet ...	331	0	9	1	4	0	0 9	Survey No. 332 ...	Survey No. 330 ...	Channel ...	Survey No. 326.
				Muniraddy *bin* Vencatappa ..	Wet ...	332	0	34	4	12	0	0 34	Do 334 ...	Do 331 ...	Survey No. 332 ...	Do 332.
					Wet ...	260	0	20	3	8	0	0 20	Palar ...	Palar ..	Palar ...	Palar.
					Wet ...	257	1	28	16	0	0	1 28	Survey No. 366 ...	Palar ...	Survey No. 258 ...	Palar.
					Garden ...	258	0	19	3	8	0	0 19	Do 365 ...	Kambampalli ...	Do 360 ...	Survey No. 357.
				Total ...	....		3	21	31	12	0	3 21				
				Ootharaddy Muneppa ...	Wet ...	352	0	13	2	0	0	0 13	Khari ...	Survey No. 351 ...	Survey No. 351 ...	Survey No. 353.
				Nagamma *bin* Mallaraddi ..	Garden ...	356	1	33	12	4	0	1 13	Palar ...	Palar ...	Palar ...	Palar.
					Wet ...	359	0	20	2	12	0	0 20	Survey No. 360 ...	Kambampalli ...	Khari ...	Survey No. 358.
					Wet ...	360	0	28	4	0	0	0 28	Do 363 ...	Survey No. 359 ...	Survey No. 361 ...	Do 358.
				Total ..	.. ..		3	1	19	0	0	3 1				
				Jangamiah *bin* Vencataramaniah	Wet ...	363	1	25	9	8	0	1 25	Survey No. 364 ...	Survey No. 360 ...	Channel ...	Survey No. 365.
					Wet ...	367	0	14	2	0	0	0 14	Kullur ...	Channel ...	Kullur ...	Do 369
					Wet ...	369	4	8	24	0	0	4 8	Survey No. 371 ...	Survey No. 368 ...	Survey No. 367 ...	Do 372
					Wet ...	371	3	31	22	0	0	3 31	Kullur ...	Do 369 ...	Do 370 ...	Do 372
					Wet ...	375	2	0	11	0	0	2 0	Survey No. 376 ...	Kullur ...	Do 374 ...	Palar.
					Wet ...	375	0	10	1	8	0	0 10	Do 376 ...	Kullur ...	Do 374 ...	Palar.
					Wet ...	377	1	13	7	8	0	1 13	Kullur ...	Palar ...	Kullur ...	Palar.
				Total ...	....		13	21	77	8	0	13 21				

Statement showing the wet and garden lands required for a public purpose etc.—*contd.*

District.	Taluk.	Village.	Hobli.	Name of the owner.	Description.	Survey No.	Particulars of land. Extent.	Particulars of land. Assessment.	Land required	Boundaries. East.	Boundaries. West.	Boundaries. North.	Boundaries. South.
							A. g.	Rs. a. p.	A g.				
Kolar.	Bowringpet	Betamangala.	Betamangala	Papiah *bin* Muniappah, Surjapur	Wet ..	365	1 3	6 0 0	1 3	Kullur ...	Survey No. 363 ..	Survey No. 366 ...	Survey No. 366
				Polia *bin* Venkatappa ...	Wet ..	364	0 6	0 12 0	0 6	Channel ...	Do 363 ..	Channel	Kallur.
					Wet ..	363	1 17	8 8 0	1 17	Survey No. 364 ...	Do 360 ...	Channel	Survey No. 365
				Total ...	... ..	...	1 23	9 4 0	1 23				
				Nanjundabhatta, Dharmakrishnappalli.	Wet ...	366	1 16	7 8 0	1 16	Kullur ...	Survey No. 352. ...	Survey No. 365 ..	Kallur
				Jangamaiya *bin* Venkataramaiya	Wet ..	370	0 9	1 4 0	0 9	Do ...	Do 369 ...	Kullur	Do
					Garden ...	376	1 7	8 8 0	1 7	River ...	Do 375 ..	Survey No. 373 ..	Palar
					Wet ..	376	1 25	9 8 0	1 25				
					Wet ..	375	0 10	1 8 0	0 10	Survey No. 376 ...	Kullur	Do 374 ..	Do
				Total ...	... ..	...	3 11	20 12 0	3 11				
				Munisami bin Channappa ...	Wet ...	372	0 27	4 0 0	0 27	Kullur ...	Channel	Do 371 ...	Survey No. 373
				Muniappa bin Venkataramaiah.	Wet ..	373	0 15	2 0 0	0 15	Do ...	Channel	Do 372 ...	Do 376
					Garden ..	373	1 7	11 0 0	1 7				
				Total ..	.....	...	1 22	13 0 0	1 22				
				Veerabhadraili ...	Wet ..	374	0 35	5 0 0	0 35	Survey No. 375 ...	Kullur	Do 373 .	Palar.
				Rama Kottur ...	Wet ...	393	1 4	6 12 0	1 4	Do 392 ...	Survey No. 394 ...	Do 302 ...	Do
				Narayana bin Peria ...	Garden ..	395	0 15	2 12 0	0 15	Do 394 ...	Do 396 ...	Do 399 ...	Do
				Govinda bin Thanappa, Palligar..	Wet ...	396	0 8	1 4 0	0 8	Do 395 ...	Do 397 ...	Do 398 ...	Do
					Wet ...	325	0 13	2 0 0	0 13	Do 324 ...	Do 595 ...	Do 324 ...	Survey No. 316.
					Wet ...	325	0 20	3 0 0	0 20				
				Total ...	.....	...	1 1	6 4 0	1 1				

Kolar.	Bowringpet.	Betamangala.	Betamangala.	Papanna bin Venkatappa, Potharagapalli.	Garden ..	419	1	19	11	0	0	1	19	Survey No. 408 ..	Survey No. 411 ...	Palar ...	Survey No. 408
					Wet ..	419	0	33	4	12	0	0	33	Do 418 ...	Channel ...	Survey No. 440 ...	Byatarayanahalli
					Wet ...	425	0	32	4	12	0	0	32	Do 414 ...	Survey No. 440 ..	Do 422 ...	Survey No. 419
					Wet ..	429	1	18	9	4	0	1	18	Palar ...	Do 429 ...	Do 427 ...	Do 411
					Garden ..	429	0	33	5	4	0	0	33				
				Total ..	.....	...	5	15	35	0	0	5	15				
				Gundappa bin Subbaraya ..	Wet ...	412	0	19	3	0	0	0	19	Survey No. 410 ...	Survey No. 426 ...	Survey No. 411 ...	Survey No. 418
					Garden .	428	0	10	1	12	0	0	10	River ..	Do 427 ...	Do 429 ...	No 411
				Total ...	.....	...	0	29	4	12	0	0	29				
				Muniga bin Kondiga... ...	Wet ..	416	0	29	4	8	0	0	29	Survey No. 407 ...	Survey No. 415 ...	Survey No. 413 ...	Survey No. 417
					Wet ...	420	0	33	5	4	0	0	33	Do 440 ...	Do 448 ...	Do 421 ...	Channel.
					Wet ...	423	0	23	3	12	0	0	23	Do 422 ...	Do 420 ...	Do 422 ...	Survey No. 425
				Tota ..	.....	...	2	5	13	8	0	2	5				
				Hyder Saib bin Abdul Khader ..	Wet ...	418	1	25	9	8	0	1	25	Channel ...	Survey No. 419 ...	Channel ...	Bytarayanahalli.
				Mahomed Baig, Byatarayanahalli	Wet ...	419	0	15	2	4	0	0	15	Survey No. 418 ...	Bytarayanahalli ...	Survey No. 423 ...	Do
				Guntleraddi bin Gangaraddi ..	Wet ...	420	0	22	3	8	0	0	22	Do 440 ..	Survey No. 448 ..	Do 421 ..	Channel.
				Hyder Baig bin Kasimabaig ...	Wet ...	423	0	21	3	4	0	0	21	Do 422 ..	Do 421 ..	Do 422 ..	Survey No. 425.
				Muniappa bin Annappa ..	Wet ...	425	0	21	3	4	0	0	21	Do 414 ..	Do 440 ...	Do 422 ...	Do 419.
					Wet ...	425	0	35	6	0	0	0	35	Do 446 ...	Do 444 ...	Do 436 ..	Do 447.
				Total ..	.....	..	1	16	9	4	0	1	16				

Statement showing the wet and garden lands required for a public purpose etc—*contd.*

District.	Taluk.	Hobli.	Village.	Name of the owner.	Description.	Survey No.	Particulars of land		Land required	Boundaries.			
							Extent.	Assessment.		East.	West.	North.	South.
							A. g.	Rs. a. p.	A. g.				
Kolar.	Bowringpet	Betamangala.	Betamangala.	Thanappa bin Gurappa ...	Garden ...	428	0 10	1 12 0	0 10	Palar ...	Survey No. 427 ...	Survey No. 429 ...	Survey No. 411
				Gallaga bin Venkadiga ...	Wet ...	429	0 15	2 8 0	0 15	Do ...	Do 432 ...	Do 430 ...	Do 428
				Doddagiri...	Wet ...	440	0 8	1 4 0	0 8	Survey No 441 ...	Do 462 ...	Do 439 ...	Do 453
				Ganga Ancha Muniappa ...	Wet ...	422	1 3	6 12 0	1 3	Do 444 ...	Do 441 ...	Do 438 ...	Do 443
				Muniappa bin Chaudappa ...	Wet ...	445	0 31	5 0 0	0 31	Do 446 ...	Do 441 ...	Do 436 ...	Do 447
				Appanna	Wet ...	450	0 25	4 4 0	0 25	Do 448 ...	Do 452 ...	Do 443 ...	Gosenakere
				Gune Sab, Byatarayanahalli ...	Wet ...	95	1 9	7 8 0	1 9	Palar ...	Do 589 ...	Do 96 ...	Survey No. 100
					Wet ...	105	0 23	3 12 0	0 23	Channel ...	Do 102 ...	Do 104 ...	Do 106
					Wet ...	108	1 1	6 8 0	1 1	Do ...	Palar ...	Do 106 ...	Palar.
					Wet ...	112	0 16	2 8 0	0 16	Survey No. 114 ...	Survey No. 110 ...	Do 113 ...	Survey No. 111
					Wet ...	296	2 29	17 0 0	2 29	Do 305 ...	Do 279 ...	Do 294 ...	Do 298
				Total ...	....		5 38	37 4 0	5 38				
				Venkatarama bin Timmaraya ...	Wet ...	453	0 22	3 8 0	0 22	Survey No. 452 ...	Survey No. 459 ...	Survey No. 440 ...	Gosenakere
				Muniga bin Guruva Khari ...	Wet ...	315	1 29	10 0 0	1 29	Do 316 ...	Do 314 ...	Do 595 ...	Survey No. 391
					Wet ...	315	0 5	0 12 0	0 5				
				Total ...	.....		1 34	10 12 0	1 34				
				Sajeppa, Kullar ...	Wet ...	332	1 3	6 0 0	1 3	Survey No. 334 ...	Survey No. 331 ...	Channel ...	Survey No. 338
					Wet ...	333	1 7	7 0 0	1 7	Do 324 ...	Do 326 ...	Survey No. 333 ...	Do 335
					Wet ...	345	0 23	3 8 0	0 23	Do 346 ...	Do 344 ...	Channel ...	Do 334
				Total ...	....		2 33	16 8 0	2 33				

Bowringpet.	Bethamangala.	Bethamangala.	Hanuma bin Gurappa (Kodihalli)	We	...	35	0	27	4	8	0	0	27	Survey No. 48	...	Survey No. 13	..	Survey No. 34	...	Survey No. 36
			Venkatarama bin Nanniraga Mondi.	Wet	...	67	0	30	4	12	0	0	30	Do 68	...	Do 66	...	Do 74	...	Do 65
			Chengamma, Kurbar Narnahalli	Wet	...	342	0	36	5	4	0	0	36	Do 349	...	Do 343	...	Do 344	...	Do 340
			Narasimhachari, Satiyanidhiyachari.	Wet	...	155	1	6	7	8	0	1	6	Do 157	...	Do 150	...	Do 156	...	Do 154
				Wet	...	300	0	15	2	4	0	0	15	Do 301	...	Do 299	..	Do 305	...	Do 395
				Wet	..	408	0	10	1	8	0	0	10	Do 403	...	Do 409	...	Palar	...	Do 420
				Wet	..	412	0	7	1	0	0	0	7	Do 410	...	Do 426	...	Survey No. 411	...	Do 413
			Total ...	.....		...	1	38	12	4	0	1	38							
			Venkatarama, Pillagundlahalli ..	Wet	..	334	1	30	10	8	0	1	30	Survey No. 335	...	Survey No. 332	...	Doddakere	..	Survey No. 324
			Subramaniya bin Sanjeevachari	Garden	...	269	0	30	5	4	0	0	30	Do 273	...	Do 268	...	Survey No. 271	...	Palar
				Wet	...	271	0	18	3	0	0	0	18	Do 272	...	Do 262	..	Do 260	...	Survey No. 270
				Wet	...	443	0	39	6	8	0	0	39	Do 420	...	Do 450	...	Do 447	...	Channel
			Total ..	.....		...	2	7	14	12	0	2	7							
			Venkatarama, Dhobi	Wet	..	271	1	14	8	12	0	1	14	Survey No. 272	...	Survey No. 262	..	Survey No. 260	...	Survey No. 269
			Venkatappa, Godugapalli ..	Wet	...	349	1	16	7	8	0	1	16	Nernahalli	...	Do 350	...	Do 348	...	Do 352
			Muddamma	Wet	...	258	1	6	7	0	0	1	6	Survey No. 290	...	Do 256	...	Channel	..	Do 259
			Ebrahim, Byatarayanahalli ...	Wet	...	453	0	19	3	0	0	0	19	Do 452	...	Do 459	..	Survey No. 440	...	Gosanakere
			Narayana bin Periya... ...	Wet	...	396	0	16	2	8	0	0	16	Do 395	...	Do 397	...	Do 398	...	Palar
			Muniga Bainahalli	Garden	...	273	0	20	3	8	0	0	20	Do 274	...	Do 270	..	Do 272	...	Palar
			Oosmankhan alias Lalkhan ...	Wet	...	206	0	11	1	8	0	0	11	Palar	...	Do 435	..	Do 207	...	Survey No. 434
			Subdhar Baig	Wet	..	238	0	9	1	4	0	0	9	Do 236	...	Do 221	...	Do 237	...	Do 323
				Wet	...	254	0	20	3	0	0	0	20	Do 255	..	Do 250	...	Do 253	..	Do 263
			Total ...	.....		...	0	29	4	4	0	0	29							
			Venkatesaiya bin Venkataramaiya	Wet	..	16	0	10	1	8	0	0	10	Survey No. 15	...	Survey No. 5	...	Survey No. 17	...	Survey No. 6
				Wet	...	102	0	31	5	0	0	0	31	Do 105	...	Palar	...	Do 103	...	Palar
				Wet	..	177	0	5	0	12	0	0	5	Do 176	...	Survey No. 184	...	Do 183	...	Road
				Wet	..	184	0	4	0	8	0	0	4	Do 177	...	Do 187	..	Do 183	...	Road
				Wet	..	440	0	20	3	4	0	0	20	Do 441	..	Do 462	..	Channel	...	Survey No. 453
			Total .	.....		...	1	30	11	0	0	1	30							

Statement showing the wet and garden lands required for a public purpose etc—*contd.*

Taluk.	Hobli.	Village.	Name of owner.	Description.	Survey No.	Particulars of land. Extent.	Particulars of land. Assessment.	Land required	Boundaries. East.	Boundaries. West.	Boundaries. North.	Boundaries. South.
						A. G.	Rs. a. p.	A. g.				
Bowringpet.	Bethamangala.	Bethamangala.	Srinivasaiya bin Lakshmaiya ..	Wet ...	90	0 11	1 12 0	0 11	Survey No. 91 ...	Survey No. 89 ...	Survey No. 587 ...	Survey No. 87
				Wet ..	24	0 16	2 8 0	0 16	Do 25 ...	Channel and Palar ...	Channel ...	Do 23
				Wet ..	79	0 9	1 8 0	0 9	Channel ...	Survey No. 81 ...	Survey No. 82 ...	Do 78
			Total ...	.....	...	0 36	5 12 0	0 36				
			Sheik Ismail	Wet ...	146	0 28	4 8 0	0 28	Survey No. 131 ..	Survey No. 55 ...	Survey No. 145 ..	Palar
			Tajaradin Nabi Sabi ...	Wet ...	95	1 32	11 0 0	1 32	Tank ...	Tank ..	Tank ...	Survey No. 94
			Ponna, Palliga	Garden ...	20	0 20	3 8 0	0 20	Survey No. 17 ...	Palar ...	Survey No. 21 ...	Do 5
			Narasimha, peon	Wet ...	57	0 25	4 4 0	0 25	Do 55 ..	Survey No. 58 ...	Pelar ...	Do 56
			Muniappa, Dasanaika	Wet ...	394	0 29	4 0 0	0 29	Do 3 93 ..	Do 395 ..	Survey No. 301 ..	Palar
				Wet ...	292	1 24	9 0 0	1 24	Do 293 ...	Do 284 ...	Channel ...	Survey No. 282
			Total ...	.....	...	2 13	13 0 0	2 13				
			Syed Mahomed	Wet ...	396	0 15	2 4 0	0 15	Survey No. 395 ...	Survey No. 307 ...	Survey No 398 .	Palar
			Syed Hyder bin Syed Noor ..	Wet ...	85	0 17	2 8 0	0 17	Do 86 ..	Do 84 ...	Do 89 ...	Survey No. 83
				Wet ..	182	0 12	2 0 0	0 12	Palar ...	Village ...	Palar ...	Do 183
			Total ..	.....	...	0 29	4 8 0	0 29				
			Sampangiramaiya	Wet ...	434	0 14	2 4 0	0 14	Palar ...	Survey 435 ...	Survey No. 206 ...	Survey No. 433
				Garden ...	69	0 12	2 0 0	0 12	Channel ...	Do 67 ...	Channel ...	Do 68
			Total ...	.....	..	0 26	4 4 0	0 26				

Bowringpet.	Venkatarama bin Venkatappa, Jetti.	Wet ..	179	0 8	1 4 0	0 8	Palar ..	Survey No. 178 ..	Survey No. 180	Survey No. 175
		Wet ..	184	0 15	2 4 0	0 15	Survey No. 177 ..	Do 187 ...	Do 183 ...	Road
		Wet ...	234	0 29	4 12 0	0 29	Do 233 ..	Do 236 ...	Do 247 ..	Survey No. 235
		Wet ..	235	0 23	3 8 0	0 23	Do 231 ...	Do 236 ...	Do 234 ..	Do 230
		Wet ...	218	0 35	6 0 0	0 35	Do 21 ...	Do 214 ...	Do 217 ...	Do 213
	Total ..	.....	...	2 30	17 12 0	2 30				
Bethamangala.	Shaik Ibrahim	Wet ..	261	0 15	2 8 0	0 15	Survey No 260 ...	Survey No. 262 ...	Survey No. 258 ...	Survey No. 271
	Venkategauda, (Patel) ...	Wet ..	176	0 9	1 8 0	0 9	Do 297 ...	Do 279 ..	Do 279 ...	Palar
			272	0 8	1 4 0	0 8	Do 287 ..	Do 271 ..	Do 259	Survey No. 273
	Total ...	.....	...	0 17	2 12 0	0 17				
Bethamangala.	Abdul Gunni	Wet ...	432	0 16	2 8 0	0 16	Survey No. 429 ...	Survey No. 446 ...	Survey No. 431 ..	Survey No. 422
	Muniachary	Wet ...	179	0 8	1 4 0	0 8	Palar ..	Do 178 ...	Do 180 ..	Do 175
	Krishnappa, Mysore	Wet ..	314	1 8	7 0 0	1 8	Survey No. 315 ...	Do 313 ...	Do 328 ...	Do 392
	Munivenkatappa, Malla Chetty...	Wet ..	47	0 17	2 12 0	0 17	Do 46 ...	Do 37 ...	Do 48 ...	Do 45
	Venkatarama bin Venkataramana Naik.	Wet ...	280	0 24	3 12 0	0 24	Do 295 ...	Do 282 ...	Do 281 ...	Do 279
	Papa *bin* Venkatappa	Wet ..	209	0 7	1 0 0	0 7	Palar ...	Channel ..	Do 210 ...	Do 208
		Wet ...	216	0 15	2 4 0	0 15	Survey No. 217 ..	Do ...	Road ..	Do 215
			246	0 32	4 12 0	0 32	Do 251 ...	Survey No. 244 ...	Survey No. 245 ..	Do 24
			246	0 39	6 4 0	0 39				
			434	0 5	0 12 0	0 5	Palar ...	Do 435 ...	Do 206 ...	Do 433
	Total ...	.....	...	2 18	15 0 0	2 18				
Bowringpet.	Mohadin Sabi, Kodihalli ...	Wet ..	136	0 4	0 8 0	0 4	Palar ...	Survey No. 101 ...	Palar ...	Survey No. 137
	Nagaganda	Wet ..	344	1 3	6 0 0	1 3	Survey No. 346 ...	Channel ...	Survey No. 345 ...	Do 343
			346	1 5	5 8 0	1 5	Channel ..	Survey No. 344 ..	Do 345 ..	Do 342
			349	1 15	7 8 0	1 15	Kari ...	Do 350 ..	Do 348 ...	Do 351
	Total ..	.....	..	3 23	19 0 0	3 23				

Statement showing the wet and garden lands required for a public purpose etc.—*contd.*

Taluk.	Hobli.	Village.	Name of owner.	Description.	Survey No.	Particulars of land. Extent.	Particulars of land. Assessment.	Land required	Boundaries. East.	Boundaries. West.	Boundaries. North.	Boundaries. South.
						A. g.	Rs. a. p.	A. g.				
Bowringpet.	Bethamangala.	Bethamangala.	Abdul Sabi, Peernambatti ...	Wet ...	322	3 3	18 0 0	3 3	Survey No. 354 ...	Survey No. 323 ...	Survey No. 337 ...	Survey No. 331
					337	2 21	15 0 0	2 21	Do ...	Do 336 ...	Do 338 ...	Do 322
			Total ...	....	...	5 24	33 0 0	5 24				
			Yallappa, Khari	Wet ...	324	0 37	5 12 0	0 37	Survey No. 323 ...	Survey No. 326 ..	Survey No. 333 ..	Survey No. 325
			Kusuma Rangaiya	Wet ...	244	0 14	2 4 0	0 14	Do 246 ...	Do 242 ...	Road ..	Do 239
			Narayana Rao (Pleader) ...	Wet ...	93	1 3	7 12 0	1 3	Do 588 ...	Do 587 ..	Tank ..	Do 19
			Hyder Baig *bin* Rasul Baig ...	Garden ...	147	0 21	3 8 0	0 21	Do 148 ...	Palar ...	Palar ..	Do 149
				Garden ..	147	0 31	5 0 0	0 31				
			Total ...	....	...	1 12	8 8 0	1 12				
			Pilliga *bin* Veera Naika (Nernahalli.)	Wet ...	342	0 20	2 12 0	0 20	Survey No. 349 ...	Survey No. 342 ...	Survey No. 344 ...	Survey No. 340
			Ramkrishnaiya Raju... ...	Wet ...	288	0 39	6 8 0	0 39	Do 285 ...	Do 259 ..	Do 289 ..	Do 287
			Krishnappa (Pleader) ...	We ...	319	2 13	14 0 0	2 13	Do 596 ...	Do 318 ...	Do 320 ...	Do 317
					324	2 7	13 4 0	2 7	Do 323 ...	Do 326 ...	Do 333 ...	Do 325
			Total ..	....	..	4 20	27 4 0	4 20				
			Chikvenkatappa, Angatattahalli	Wet ..	217	0 8	1 4 0	0 8	Survey No. 219 ...	Survey No. 216 ...	Road ...	Survey No. 218
			Appaji *bin* Tigala Muniappa ...	Wet ..	351	4 27	28 0 0	4 27	Do 349 ...	Do 341 ...	Survey No. 350 ...	Do 353
			Venkatachari	Wet ..	318	3 0	18 0 0	3 0	Do 319 ...	Do 316 ...	Do 324 ..	Do 317
				Wet ...	354	3 31	21 0 0	3 31	Kambampalli ...	Do 337 ...	Do 353 ...	Do 355
			Total ...	....	...	6 31	39 0 0	6 31				

Kolar.	Bowringpet.	Bethamangal.	Bethamangala.	Babu Rao	Wet ...	313	0 35	5 4 0	0 35	Survey No. 314 ...	Survey No. 302 ...	Survey No. 312 ..	Survey No. 392
				Lakshmiga, Dhobi	Wet ...	325	0 25	4 0 0	0 25	Do 324 ...	Do 595 ...	Do 326 ...	Do 316
				Papegauda bin Karegauda ...	Wet ...	170	0 34	4 12 0	0 34	Channel ...	Do 171 ...	Do 169 ..	Road
				Oosman Baig	Wet ...	132	0 8	1 4 0	0 8	Survey No. 133 ..	Do 146 ...	Do 131 ...	Palar
				Chinnapparaju	Wet ...	314	1 8	7 0 0	1 8	Do 315 ...	Do 313 ...	Do 32 ...	Survey No
				Mohadin Baig bin Ali Baig ...	Wet ...	140	0 15	2 4 0	0 15	Do 138 ...	Do 143 ...	Do 137 ..	Do 139
				Chinnappa bin Mootyal Naidu ...	Wet ...	326	1 20	9 0 0	1 20	Do 324 ...	Do 314 ...	Do 327 ...	Do 595
				Grand Total ..	.....	...	479 38	2,938 12 0	.....				
				INAM LANDS.									
				Gopalaswamidevaru	Wet ...	312	0 18	2 12 0	0 18	Survey No. 113 ...	Survey No. 594 ...	Survey No. 310 ...	Survey No. 31
				Anjaneyadevaru	Wet ...	30	0 26	4 0 0	0 26	Do 66 ...	Do 29 ...	Do 27 ...	Do 31
						465	3 29	23 12 0	3 29	Do 458 ...	Goursankere ...	Channel ...	Goursankere
				Total ...	.....	...	4 15	27 12 0	4 15				
				Arkeswaradevaru	Wet ...	54	2 14	15 0 0	2 14	Palar ...	Survey No. 53 ...	Survey No. 61 ...	Survey No. 51
						460	0 26	4 0 0	0 26	Survey No. 440 ...	Do 464 ...	Do 461 ...	Do 459
				Total ...	.....	...	3 0	19 0 0	3 0				
				Ramanatheswaradevaru ...	Wet ..	129	1 4	7 0 0	1 4	Survey No. 128 ...	Survey No. 148 ...	Palar ..	Survey No. 156
				Durgidevaru	Wet ...	56	0 11	1 8 0	0 11	Do 100 ...	Do 57 ...	Survey No. 99 ...	Do 55
				Basaveswaradevaru, Kodibandy ...	Wet ...	104	0 16	2 8 0	0 16	Channel ...	Do 103 ...	Tank ...	Do 105
						139	0 15	2 4 0	0 15	Survey No. 138 ...	Do 145 ...	Survey No. 140 ..	D 13
				Total ...	.....	...	0 31	4 12 0	0 31				

161

Statement showing the wet and garden lands required for a public purpose etc.—*contd.*

District.	Taluk.	Hobli.	Village.	Name of the owner.	Description.	Survey No.	Particulars of land. Extent.	Particulars of land. Assessment.	Land required	Boundaries. East.	Boundaries. West.	Boundaries. North.	Boundaries. South.
							A. g.	Rs. a. p.	A. g.				
Kolar.	Bowringpet.	Betamangala.	Betamangala.	Gangamma Devaru ..	Wet ...	436	0 21	3 12 0	0 21	Survey No. 433 ...	Survey No. 438 ...	Survey No. 437 ...	Survey No. 446
				Visweswara Devaru, Kyasamballi.	Wet ...	219	0 20	3 0 0	0 20	Palar ...	Do 218 ...	Do 217 ...	Do 218
				Ramiah, Matikunti ...	Wet ...	7	0 19	3 0 0	0 19	Survey No. 8 ...	Do 5 ...	Do 16 ...	Do 6
				Subba Rao ...	Wet ...	8	0 16	2 8 0	0 16	Do 9 ...	Do 7 ...	Do 15 ...	Do 11
				Raghavia, Buchepalli ...	Wet ...	9	0 39	6 0 0	0 39	Do 10 ...	Do 8 ...	Do 15 ...	Do 11
				Guru Moorti Sastri ...	Wet ...	10	1 12	8 4 0	1 12	Do 12 ...	Do 9 ...	Do 14 ...	Do 11
				Gundachary ...	Wet ...	34	0 25	4 0 0	0 25	Do 49 ...	Do 13 ...	Do 33 ...	Do 35
				Sampangi Ramiah ...	Wet ...	156	1 17	9 8 0	1 17	Do 128 ...	Do 149 ...	Do 129 ...	Do 157
					Wet ...	78	0 24	3 8 0	0 24	Channel ...	Do 81 ...	Do 79 ...	Channel
						297	0 35	5 8 0	0 35	Survey No. 298 ...	Do 278 ...	Do 279 ...	Survey No. 2
				Total ...	....		2 36	18 8 0	2 36				
				Seshachary, Tambarahalli ...	Wet ...	122	1 10	7 8 0	1 10	Channel ...	Do 123 ...	Do 120 ...	Channel
				Narasimhachary ...	Wet ...	124	1 39	6 0 0	0 39	Do ...	Do 128 ...	Do 125 ...	Survey No. 160
						281	0 22	3 4 0	0 22	Survey No. 295 ...	Do 282 ...	Do 292 ...	Do 280
				Total ...	....		1 21	9 4 0	1 21				
				Vedavyasachar, Chitalahalli ...	Wet ...	128	0 35	5 12 0	0 35	Do 160 ...	Do 129 ...	Do 127 ...	Do 158
				Anmahchary and others ..	Wet ...	128	0 33	5 4 0	0 33	Do 160 ...	Do 129 ...	Do 127 ...	Do 158
				Srikantasastri, Chickarasakuppa	Wet ...	431	1 13	8 8 0	1 13	Do 430 ...	Do 436 ...	Do 433 ...	o 432
					Wet ...	154	0 18	2 12 0	0 18	Do 157 ...	Do 151 ...	Do 155 ..	Do 153
				Total ...	....		1 31	11 4 0	1 31				

Kolar.	Bowringpet.	Betamangala.	Betamangala.	Sivasastry, Venkamma ...	Wet ...	154	0 29	4 12 0	0 29	Survey No. 157 ...	Survey No. 151 ...	Survey No. 155 ...	Survey No. 153
				Chickarasakuppa ...	Wet	281	0 12	1 12 0	0 12	Do 295 ...	Do 282 ...	Do 292 ...	Do 280
				Total ...	....		1 1	6 8 0	1 1				
				Srinivasacharlu ...	Wet ...	159	0 32	5 0 0	0 32	Do 161 ...	Do 158 ..	Do 160 ...	Do 162
				Vedavyasa Rao, Kadapa ...	Wet ...	159	0 20	3 0 0	0 20	Do 161 ...	Do 158 ...	Do 160 ...	Do 162
				Anniachary, Ramachary ...	Wet ...	251	2 14	14 0 0	2 14	Do 252 ...	Do 246 ...	Do 245 ...	Do 248
						161	0 19	2 12 0	0 19	Channel ...	Do 160 ...	Do 122 ...	Channel
				Total ...	....		2 33	16 12 0	2 33				
				Seshachar Tirumala ...	Wet ...	166	1 34	12 0 0	1 34	Survey No. 165 ...	Do 167 ...	Do 152 ...	Survey No. 168
				Ramiah (Kyasamballi) ...	Wet ...	444	0 17	2 12 0	0 17	Do 445 ...	Do 447 ...	Do 437 ...	Do 45
				Ramasastri, Kolar ...	Wet ...	444	0 17	2 12 0	0 17	Do 445 ...	Do 445 ...	Do 442 ..	Do 437
				Sampangi Ramiah, Betamangala.	Wet ...	219	0 12	2 0 0	0 12	Palar ...	Do 218 ..	Do 217 ...	Do 213
				Krishnambhatta, Kolar ...	Wet ...	250	0 36	5 8 0	0 36	Survey No. 254 ...	Do 249 ...	Do 252 ...	Do 264
						115	0 17	2 8 0	0 17	Do 417 ...	Do 425 ...	Do 414 ...	Channel
				Total ...	....		1 13	8 0 0	1 13				
				Raghavendrachary, Ramachary.	Wet ...	250	1 8	7 8 0	1 8	Do 254 ...	Do 249 ...	Do 252 ...	Survey No. 264
				Venkataramanappa and others, Chatra.	Wet ...	233	0 31	4 8 0	0 31	Do 282 ...	Do 285 ...	Do 284 ...	Do 286
				Seshagiri Rao ...	Wet ...	133	3 9	20 0 0	3 9	Palar ...	Do 131 ...	Do 134 ..	Palar
				Raghavendrachary, Ramachary.	Wet ...	134	0 31	5 0 0	0 31	Do ...	Do 135 ...	Palar ...	Survey No. 133
				Manner Govindchary, Krishnachary.	Wet ...	135	0 8	1 4 0	0 8	Survey No. 134 ...	Do 137 ...	Do ...	Do 138
				Govindachary, Budikote ...	Wet ...	138	0 31	5 0 0	0 31	Do 133 ...	Do 140 ...	Survey No. 135 ..	Do 131
						461	0 22	3 8 0	0 22	Do 440 ...	Do 464 ...	Do 462 ...	Do 460
				Total ...	....		1 13	8 8 0	1 13				

Statement showing the wet and garden lands required for a public purpose etc.—*contd.*

Taluk.	Hobli.	Village.	Name of the owner.	Description.	Survey No.	Particulars of land. Extent.	Particulars of land. Assessment.	Land required	Boundaries. East.	West.	North.	South.
						A. g.	Rs. a. p.	A. g.				
Bowringpet.	Betamangala.	Betamangala.	Ahamad Beebi, Pakeertareek ...	Wet ...	143	1 13	8 8 0	1 13	Survey No. 142 ...	Survey No. 55 ...	rvey No. 100 ...	Survey No. 144
				Garden ..	228	0 14	2 4 0	0 14	Do 229 ...	Do 227 ...	Do 230 ...	Palar
				Garden ...	229	0 35	5 8 0	0 35	Do 267 ...	Do 228 ...	Do 260 ...	Do
			Total ...	.....	...	2 22	16 4 0	2 22				
			Ramatkhan, Pakeer ...	Wet ...	131	1 38	12 0 0	1 38	Do 133 ...	Do 146 ...	o 139 ...	Survey No. 132
			Dasiga Bajantri, Betamangala ...	Wet ...	36	0 35	5 8 0	0 35	Channel ...	Do 14 ...	Do 35 ...	Do 38
			Muniga, Chembady ...	Wet ...	73	1 9	7 8 0	1 9	Survey No. 71 ...	Do 74 ...	Do 72 ...	Do 70
			Muniappa, Lowhar ...	Wet ..	31	1 15	8 8 0	1 15	Do 32 ...	Do 19 ...	Do 1 ...	Do 30
			Gunga, Kumbar ...	Wet ..	82	1 6	7 8 0	1 6	Do 83 ...	Tank ...	Do 84 ...	Do 85
			Sundary Tafe, Davastanam ...	Wet ...	459	0 36	5 8 0	0 36	Do 453 ...	Survey No. 458 ...	Do 460 ...	Gosankere
					464	1 9	8 0 0	1 9	Do 461 ...	Do 465 ...	Channel ...	Survey No. 458
			Total ...	.....	...	2 5	13 8 0	2 5				
			Chickamuni Tafe ...	Wet ...	148	1 21	9 12 0	1 21	Do 420 ...	Do 450 ...	Survey No. 447 ...	Channel
				Garden ...	...	0 33	5 4 0	0 33				
			Total ...	.....	...	1 54	15 0 0	1 51				
			Raja Rao, Kori Shanbhog ...	Wet ...	294	1 31	11 0 0	1 31	Do 306 ...	Do 293 ...	Channel ...	Survey No. 296
				Wet ...	298	0 37	5 8 0	0 37	Do 299 ...	Do 297 ..	Survey No. 296 ...	Do 396
				Wet ...	307	2 11	13 0 0	2 11	Do 309 ...	Do 306 ...	Channel ...	Do 304
			Total ...	.....	...	4 39	29 8 0	4 39				

Kolar.	Bowringpet.	Betamangala.	Betamangala.	Maddu Rao, Shanbhog, Byatrayanahalli.		Wet	...	413	0	33	5	8	0	0	33	Do	409	...	Do	414	...	Survey No. 412	...	Do	416
				Bychiga Papa and others, toti	...	Wet	...	13	2	5	13	0	0	2	5	Do	84	...	Do	17	...	Do	32	..	Do	14
								262	1	34	12	0	0	1	34	Do	271	...	Do	285	...	Do	263	...	Do	268
								447	1	7	7	8	0	1	7	Do	421	...	Do	450	...	Do	445	..	Do	448
								458	1	15	9	0	0	1	15	Do	459	..	Do	465	...	Do	464	...	Gosankere	
					Total	...	... ..		6	21	41	8	0	6	21											
				Nayanaga (Nirganti)		...	Wet	...	53	1	5	7	0	0	1	5	Do	54	...	Do	62	..	Do	61	...	Survey No.	52
								77	0	27	4	0	0	0	27	Do	75	...	Channel		...	Channel		...	Do	26
								125	2	21	16	0	0	2	21	Do	123	..	Survey No.	127	...	Survey No.	156	..	Do	160
								142	0	28	4	0	0	0	28	De	141	...	Do	143	...	Do	100	...	Do	144
								305	2	4	12	0	0	2	4	Do	304	...	Do	296	...	Do	306	..	Do	299
								426	0	28	4	0	0	0	28	Do	412	...	Do	422	...	Do	427	...	Do	414
								438	0	3	0	8	0	0	3	Do	437	...	Do	442	..	Do	439	...	Do	444
								462	2	7	13	0	0	2	7	Do	440	.	Do	464	...	Channel		...	Do	461
					Total	...	.....	...	10	3	60	8	0	10	3											
				Venkatiga (Talari)		...	Wet	...	25	1	17	9	0	0	1	17	Do	28	...	Do	24	...	Do		...	Do	22
								23	1	14	8	8	0	1	14	Do	86	..	Do	25	...	Survey No.	77	..	Do	27
								262	0	9	1	4	0	0	9	Channel		...	Do	251	...	Channel		..	Do	251
					Total	...	.....	...	3	0	18	12	0	3	0											
				Rama (Timmakanapalli)		...	Wet	...	38	0	36	5	8	0	0	36	Survey No.	37	...	Do	12	...	Survey No.	36	...	Do	39
								421	0	34	5	8	0	0	34	Do	422	...	o	448	...	Do	446	...	Do	420
								452	0	22	3	8	0	0	22	Do	450	...	Do	453	...	Do	441	...	Do	451
					Total	...	... ..	...	2	12	14	8	0	2	12											
				Kattalaga (Byatarayanahalli)		...	Wet	...	424	0	16	2	8	0	0	16	Do	423	...	Do	420	...	Do	423	..	Channel	
				Anchumaga (Kari Nirganti)		...	Wet	..	338	1	20	9	0	0	1	20	Do	354	...	Do	339	...	Channel		...	Survey No.	337
				Ariga (Nirganti Nernahalli)		...	Wet	...	343	1	20	8	8	0	1	20	Do	342	...	Channel		.	Survey No.	344	..	Do	360
				Grand Total		...	.....	...	85	26	532	0	0	...												

No. R. 3889, dated 14th April 1903.

Under Section 6 of the Land Acquisition Regulation, No. VII of 1894, it is hereby declared that the lands described hereunder are required for a public purpose, *viz.*, the extension of the present village site of Ajjihalli in the Channagiri Taluk, Shimoga District; and the 1st Assistant Commissioner, Shimoga District, is authorized under Section 7 of the aforesaid Regulation to take order for the acquisition of the lands :—

District.	Taluk.	Hobli.	Village.	Name of holder.	Survey No.	Sub-No.	Description of land.	Extent.	Assessment.	Boundaries. East.	Boundaries. West.	Boundaries. North.	Boundaries. South.
								A. g.	Rs. a. p.				
				Yalli	1	2	Dry ...	0 26	0 11 0	S. No. $\frac{1}{3}$ in the holding of Gauda Bhimanna.	S. No. $\frac{1}{2}$ in the holding of Gangamma.	S. No. $\frac{1}{5}$ in the holding of Malasettappa.	Kotari Hanumanna's hedge.
				Bhimanna	1	3	Do ...	0 31	0 12 0	S. No. $\frac{37}{3}$ in the holding of Javali Basalingappa.	S. No. $\frac{1}{3}$ in the holding of Yalli.	S. No. 37 in the holding of Patasale Naganna.	Do
				Chikkanna	1	4	Do ...	0 12	0 5 0	S. No. $\frac{1}{2}$ in the holding of Ganganna.	S. No $\frac{1}{6}$ in the holding of Malasettappa.	S. No. $\frac{1}{4}$ in the holding of Easwarappa.	Foot path leading to the well.
				Ganganna	1	5	Do ...	0 22	0 9 0	S. No. $\frac{1}{4}$ in the holding of Yalli.	S. No. $\frac{1}{2}$ in the holding of Chikkanna.	S. No. $\frac{1}{6}$ in the holding of Malasettappa.	Hedge belonging to Yalli.
				Malasettappa	1	6	Do ...	0 7	0 3 0	S. No. $\frac{1}{4}$ in the holding of Chikkanna.	S. No. $\frac{4}{4}$ in the holding of Mahadevaiya.	S. No. $\frac{1}{1}$ in the holding of Eswarappa.	Foot path leading to the well.
				Khatedar, Javali Basalingappa, Manager Mahadeva.	37	2	Do ...	0 39	1 1 0	S. No. $\frac{37}{4}$ in the holding of Vaddar Arehalli.	S. No. $\frac{1}{3}$ in the holding of Gauda Bhimanna.	S. No, $\frac{37}{4}$ in the holding of Chikkavirachari.	Village hedge.
				Mahadevaiya	44	1	Do ...	0 7	0 2 0	S. No. $\frac{1}{6}$ in the holding of Malasettappa.	S. No. $\frac{1}{2}$ in the holding of Ganganna.	S. No. $\frac{1}{4}$ in the holding of Easwarappa.	Hedge belonging to Pete Chikkanna.
				Ganganna	44	2	Do ...	0 4	0 1 0	S. No. $\frac{44}{1}$ in the holding of Mahadevaiya.	S. No. $\frac{44}{3}$ in the holding of Bhimanna.	S. No. 2 in the holding of Madigara Bhima.	Guli Hale Dyamanna's tiled house.
				Bhuvanna	44	3	Do ...	2 24	2 2 0	Village hedge ...	S. No. $\frac{1}{6}$ in the holding of Chikka,	Do ...	S. No. 43 in the holding of Malasettappa.
				Total ..				6 12	5 14 0				

No. R. 3965, *dated* 20*th April* 1903.

Under Section 236 of the Mysore Land Revenue Code, Regulation IV of 1888, the Government of His Highness the Maharaja of Mysore are pleased to authorise the extension of the provisions of Chapters VIII to X of the said Code to Sarvamanya Kempanpur village, Alur hobli, Chamrajnagar Taluk.

No. R. 3972—*R. F.* 10—1900-01, *dated* 21*st April* 1903.

Mr. C. Devaraj Urs, Assistant Commissioner, on leave, is, as a temporary measure, posted to the Mysore District.

The Petition Box kept at the Dewan's Office, Bangalore, will be cleared at 12 noon every day by the Secretary to Government, General and Revenue Departments, and, in his absence from Bangalore, by the Deputy Secretary.

By Order,
H. V. NANJUNDAYYA,
Secy. to Govt., Gen. & Rev. Depts.

FOREST.

No. 603—5983, *dated* 31*st March* 1903.

The Government of His Highness the Maharaja of Mysore are pleased to declare, under the provisions of Section 35 of the Mysore Forest Regulation, that the land the limits of which are described in the schedule annexed hereto shall be declared *Reserved land* for the purposes of the General Rules for the management of District Forests, published under Government Notification No. 245—1300, dated 2nd October 1901 :—

SCHEDULE.

District.	Taluk.	Approximate area.	Name of block.	Situation and boundaries.
Tumkur.	Chiknayakanhalli.	3 square miles, 42 acres and 36 guntas.	Baragihalli.	*Situation.*—A strip of district jungle situated in the Hundanakere hobli, Chiknayakanhalli Taluk. *Boundaries.* *North.*—Starting from the south-west corner of Survey No. 5 of Salapur village, the line runs along the south side of the same survey number, up to the point where it meets Nos. 68 and 69 of Baragihalli; then the west and south sides of Survey No. 69, the south-west side of Survey No. 70, the west side of Survey No. 66, the south side of Survey No. 65, the south-west side of Survey No. 50, the south sides of Survey Nos. 49, 29 and 30 to the south-east corner of the last named survey number, then the west side of Survey No. 26, the west, south and east sides of Survey No. 27, the east and north-east sides of Survey No. 26, the south sides of Survey Nos. 22 and 21 of the same village up to the point where it meets Survey No. 2 of Bhuvanakatte; then the south sides of Survey Nos. 2 and 3 of Bhuvanakatte to the south-east corner of the last named number. *East.*—Then the west and south sides of Survey No. 18 of Hadavadakatte up to the point where it meets Survey Nos. 15 and 16 of the same village; then the west and south sides of the last named number to the point where it meets Survey No. 115 of Adaragallu; then the west sides of Survey Nos 115, 114 and 113, south-west side of the last named number again the west and south-west sides of Survey No. 108, then the west side of Survey No. 102 of the same village up to its south-west corner. *South.*—Then the north side of Survey No. 106 of Adaragallu, the north-east and north sides of Survey No. 53 of Honnasettihalli up to its north-west corner; then through Survey No. 22 of the same village up to the south-west corner of Survey No. 38 of Baragihalli; then follows for some distance the north side of Survey No. 22 of Honnasettihalli; then turns south and runs through Survey No. 22 of Honnasettihalli along the foot of a hill until it meets the [illegible] corner of Survey No. 18 of the same village; then [illegible] side of the same Survey No. 18; then the north sides [illegible] Nos. 43, 42 and 38 of Sajjanahalli up to the north[illegible]ner of the last named survey number. *West.*—Then the east and north-east sides of Holmal[illegible] halli kaval to the starting point.

No. 629—6342, *dated* 16*th April* 1903.

In modification of para 2 of Notifications Nos. 85—570, dated 9th August 1901, and Nos. 144—825 and 146—827, dated 24th August 1901, the Government of His Highness the Maharaja of Mysore are pleased to appoint Mr. C. Venkata Rao, Assistant Commissioner, to be the Forest Settlement Officer in respect of the proposed Block No. III of Naganapur Forest and north-east and east extensions of the Berambodi State Forests, in the Gundlupet Taluk, Mysore District.

No. 632—6345, *dated* 16*th April* 1903.

In modification of para 2 of Government Notifications Nos. 242—1492, 257—1947, 89—574 and 565—3045, dated respectively the 1st October 1901, 20th October 1902, 9th August 1901 and 28th February 1902, the Government of His Highness the Maharaja of Mysore are pleased to appoint Mr. B. Krishna Rao, Assistant Commissioner, to be the Forest Settlement Officer in respect of the proposed Block No. I of the Naganapur Forest and Kakankote Forest, east extension in the Heggadevankote Taluk, Block No. II of Naganapur Forest in the Nanjangud Taluk, and of Arabitittu in the Hunsur Taluk, Mysore District.

C. No. 747—10, *Camp Sringeri, dated* 17*th April* 1903.

Under Article 188 of the Mysore Service Regulations, Mr. H. Srinivasa Rao, Assistant Conservator of Forests, Mysore District, is granted privilege leave of absence for eight days, with effect from the 20th April 1903, or such other date as he may avail himself of the same.

By Order,
M. MUTHANNAH,
Offg. Secy. to Govt., Forest Dept.

PUBLIC WORKS.

Camp Nos 3—45 *dated, Ooty,* 20*th April* 1903.

Sub-Assistant Engineer Mr. K. R. Seshachar, B.A., B.E., attached to the Marikanave Division, is granted privilege leave of absence for fifteen days, with effect from the 28th instant, or date of his availing himself of the same.

By Order,
W. McHUTCHIN,
Secy. to Govt., P. W. Dept.

RAILWAYS.

No. 508, *dated Bangalore, April* 1903.

Whereas it has been decided by the Government of His Highness the Maharaja of Mysore to grant permission to the "Bangalore-Chikballapur Light Railway Company, Limited" incorporated under the provisions of the Mysore Companies Regulation No. III of 1895 to make a survey for the Light Railway through the Bangalore and Kolar Districts from Bangalore to Chikballapur, notice is hereby given to all whom it may concern that in exercise of the powers conferred by Sections 4 and 38 of the Mysore Land Acquisition Regulation, VII of 1894, the Government of His Highness the Maharaja of Mysore have authorised the abovenamed Company, its servants and employés for the time being engaged on this undertaking to enter upon and survey lands and do all other acts required for the proper execution of their work as provided or specified in the said sections.

By Order,
W. McHUTCHIN,
Secy. for Railways, Govt. of Mysore.

The Mysore Gazette.

Vol. XXXVIII.] Published by Authority. [No. 17.

BANGALORE, THURSDAY, APRIL 30, 1903.

CONTENTS.

PART I.—Notifications by the Government of Mysore.

PART II.—Notifications by the Government of India; Resident in Mysore; Chief Judge; Survey and Inam Superintendent; Comptroller; Chief Engineer; Mysore State Railway; Amrut Mahal Department; Inspector General of Registration; Senior Surgeon; District and Sessions Judges; Sub-Judges; Deputy Commissioners of Districts; Forest Officers; Presidents, Bangalore and Mysore City Municipalities; Season Reports; Mortuary and Meteorological Statements; Postal Notices; Civil and Military Station Notifications, &c.

PART III.—Legislative Measures and Rules thereunder.

PART IV.—Official Papers.

☞ Separate paging is given to the Parts in order that they may be filed as distinct compilations.

PART I.

NOTIFICATIONS BY THE GOVERNMENT OF MYSORE.

GENERAL AND REVENUE.

No. 15261—*L. B.* (*P.*) 747, *dated* 22*nd April* 1903.

In exercise of the powers vested in them under Section 2, Sub-Section 1, of the Epidemic Diseases Regulation, II of 1897, the Government of His Highness the Maharaja of Mysore are pleased to prohibit the attendance of persons from infected areas at Sree Gadidam Venkataramanaswami jatra in Devaragudipalli, Bagepalli Taluk, Kolar District, from 5th to 15th May 1903.

No. 15370—*L. B.* (*P.*) 754, *dated* 27*th April* 1903.

It is hereby notified for general information that attendance of persons from infected areas, at the fairs and festivals noted below, has been prohibited by the Madras Government:—

Name of jatra.	Place.	Taluk.	District.	Date— From	Date— To	Authority
Venkataramanaswamy car festival.	Mattagondapalli.	Hosur ...	Salem ...	1-5-1903	14-5-1903	First Assistant [illegible]onnaseet.- ment No. 453- [illegible]s of Survey April 1903. [illegible]-west cor-
Tiruchengodu car festival	Tiruchengodu ...	...	Do ...	6-6-1903	18-6-1903	Do dated the 24th [illegible]devara-

No. 14826—*G. F.* 10-96, *dated* 13*th April* 1903.

1. It is hereby notified that in addition to the lands described in the schedule annexed to Notification No. 56, dated the 17th May 1881, as modified by Notifications Nos. 234 and 1195, dated the 14th September 1883 and the 22nd September 1888, respectively, and in addition also to the lands described in the schedule annexed to Notification No. 10424—Mis. 1454, dated 11th March 1896, His Highness the Maharaja of Mysore has assigned to the exclusive management of the British Government, the lands described in the subjoined schedule, and has renounced the exercise of all jurisdiction over the lands so assigned, with effect from this date.

Schedule.

(i) Dry lands measuring 26 acres and 11 guntas and situated in the kayamgutta village of Kacherakhalli and 2 acres and 26 guntas situated in the kayamgutta village of Lingarajpur of the Bangalore Taluk and marked on the ground by boundary stones at the angles marked Nos. $\frac{II}{1}$, $\frac{II}{2}$, $\frac{II}{3}$, $\frac{II}{4}$, $\frac{II}{5}$, $\frac{II}{6}$, $\frac{II}{7}$, $\frac{II}{8}$, $\frac{II}{9}$, $\frac{II}{10}$, $\frac{II}{11}$, $\frac{II}{12}$, $\frac{II}{13}$, $\frac{II}{14}$, $\frac{II}{15}$, $\frac{II}{16}$, $\frac{II}{17}$, $\frac{II}{18}$, $\frac{II}{19}$, $\frac{II}{20}$ and $\frac{II}{21}$.

(ii) The portion of the Tannery road with its margin from the point where the Station boundary now cuts it up to and inclusive of the Tannery road outpost as marked on the ground by the boundary stones Nos. $\frac{IV}{1}$, $\frac{IV}{2}$, $\frac{IV}{3}$, $\frac{IV}{4}$, $\frac{IV}{5}$, $\frac{IV}{6}$, $\frac{IV}{7}$ and $\frac{IV}{8}$.

(iii) The portion of St. John's Hill cross road with its margin on both sides from boundary stone No. VII up to and inclusive of the Hebbal road outpost as marked on the ground by the boundary stones Nos. $\frac{VII}{1}$, $\frac{VII}{2}$, $\frac{VII}{3}$, $\frac{VII}{4}$, $\frac{VII}{5}$ and $\frac{VII}{6}$.

(iv) The ground on which the Cubbon Park Police Station stands, including its compound as defined by the boundary stones erected on the site numbered $\frac{XIV}{1}$, $\frac{XIV}{2}$, $\frac{XIV}{3}$ and $\frac{XIV}{4}$.

2. The following shall be inserted after paragraph 3 of the schedule annexed to Notification No. 56, dated 17th May 1881:—

"IV. To the north of the boundary described in the above paragraph is an isolated piece of land attached to the Civil and Military Station for the purposes of a Hindu Burial Ground and a Municipal Filth Depôt, comprising an area of 28 acres and 37 guntas and bounded as follows:—

"From boundary stone $\frac{II}{1}$, which is situated on the west side of the road leading to Hennur and 102$\frac{2}{3}$ yards north-east by north of stone II along the side of the same road for about 187 yards in a direction north east by north to stone $\frac{II}{2}$; thence west, north-west about 61 yards to stone $\frac{II}{3}$, then north-east by north about 6 yards to stone $\frac{II}{4}$; west by north about 311 yards to stone $\frac{II}{5}$ on the bank of a small stream; thence north by east about 60 yards along the east bank of the stream to stone $\frac{II}{6}$, thence west 212 yards to stone $\frac{II}{7}$ and in the direction west by north 121 yards to stone $\frac{II}{8}$, thence north north-east 153 yards to stone $\frac{II}{9}$, west by north 49 yards to stone $\frac{II}{10}$, south, south-west 63 yards to stone $\frac{II}{11}$, south by west 100 yards to stone $\frac{II}{12}$, south by east 55 yards to stone $\frac{II}{13}$; thence in a slightly curved line south south-west 181 yards to stone $\frac{II}{14}$, south-east 70 yards to stone $\frac{II}{15}$, which is situated at a point 56$\frac{2}{3}$ yards north, north-east of boundary stone III, thence 46 yards east south-east to stone $\frac{II}{16}$, thence north north-east 119 yards to stone $\frac{II}{17}$, thence south-east by east 91 yards to stone $\frac{II}{18}$, 143 yards further to stone $\frac{II}{19}$, and east by south 150 yards to stone $\frac{II}{20}$, thence south 30 yards to stone $\frac{II}{2}$, and east south-east about 168 yards to stone $\frac{II}{1}$."

3. The number of para IV of the schedule annexed to Notification No. 56, dated 17th May 1881, shall be altered to V and that of para V of the said schedule to para VI amended so as to read as follows:—

"VI. Leaving station boundary stone IV, the old boundary is followed up to the east of the Tannery road and is marked $\frac{IV}{1}$. From this point the boundary line runs north-east for a distance of 1,375 feet to stone No. $\frac{IV}{2}$,

along east of the road. "From stone $\frac{IV}{2}$, the boundary line runs 58½ feet, north-east by east to stone $\frac{IV}{3}$, and from stone $\frac{IV}{3}$ it runs 79 feet north-west by north to stone $\frac{IV}{4}$ to the north of the police outpost. From stone $\frac{IV}{4}$, the boundary line goes 73 feet south-west to stone $\frac{IV}{5}$. From stone $\frac{IV}{5}$, the boundary line runs 23 feet south-east by south to stone $\frac{IV}{6}$, completing the circuit of the Police outpost. From stone $\frac{IV}{6}$, the boundary line runs 155 feet south-west by west along west of the road to stone $\frac{IV}{7}$. From stone $\frac{IV}{7}$, the boundary line runs 376 feet south-west along the west of the road to stone $\frac{IV}{8}$, meeting the present Station boundary at the north-east corner of the 'Idga' near the road culvert. After this the boundary follows the irregular outline of the Masjid, immediately north of that village Survey block No. 671 on Revenue Survey Sheet I, until it meets to the west of the tanneries, the northern boundary line of the Inam village of Byaderhalli. This point is marked on the ground by boundary stone No. V and is lettered C on Revenue Survey Sheet I."

4. Para VI of the aforesaid schedule shall be omitted.

5. Para VIII will be amended as follows :—

"VII. From stone No. VI, the Civil and Military Station boundary line follows in zig-zag the west boundaries of the Byaderhalli fields until it crosses the nullah at stone now marked $\frac{VII}{1}$. From stone $\frac{VII}{1}$ the boundary line turns to the west for a distance of 218 feet to stone $\frac{VII}{2}$. From stone $\frac{VII}{2}$ the boundary line runs south-west by west for 85 feet to stone $\frac{VII}{3}$. From stone $\frac{VII}{3}$ the boundary line turns south-west by south for 70 feet along the west of the Police outpost to stone $\frac{VII}{4}$. From stone $\frac{VII}{4}$ the boundary line runs east along south of the Police outpost to stone $\frac{VII}{5}$. From stone $\frac{VII}{5}$ the boundary line runs north for 20 feet to stone $\frac{VII}{6}$. From stone $\frac{VII}{6}$ the boundary line runs 267 feet east to corner of present boundary line south of St. John's Hill cross road and opposite the S. B. stone No. VII to which point the existing S. B. stone No. VII should be removed and re-fixed. Thence it passes down St. John's Hill cross road just outside the south-western side drain until it reaches the eastern corner of field No. 663 where boundary stone No. VIII is fixed."

6. Para XV shall be amended as follows :—

"From stone No. XIV, the boundary still keeping to the Cubbon Park fence, runs along St. Mark's road and curving round line of fence at Cubbon Park Police Station marked stone No. $\frac{XIV}{1}$, the boundary line turns almost due west for 139 feet along the north of the Cubbon Park Station to stone $\frac{XIV}{2}$ and from $\frac{XIV}{2}$ the boundary line runs south for 97 feet and along west of the Police Station to stone No. $\frac{XIV}{3}$. From stone $\frac{XIV}{3}$, the boundary line turns to the east for 41 feet and south of the Police Station to stone No. $\frac{XIV}{4}$ where it meets the Sydney road and runs along front of the Museum to the cross roads whence the causeway across Sampangi tank takes off. The change of direction which here occurs is marked by boundary stone No. XV, Point I, Revenue Survey Sheet I. From this point the boundary runs along the western edge of the Sampangi causeway until it falls into the Sampangi tank bund, boundary stone No. XVI being fixed at this point of intersection, Point J, Revenue Survey Sheet I."

7. Paragraph XX of the aforesaid Notification No. 56, dated 17th May 1881 shall with reference to the assignment of certain lands of the villages of Koramangal and Ijipur, referred to in Notification No. 10424—Mis. 1454, dated 11th March 1896, be amended as follows :—

The positions of stones Nos. XXVI and XXVII will be altered as herein indicated :—

"XX. From stone No. XXV, the boundary runs along the edge of the Koramangala tank to stone No. XXVI on the south side of the Nilsandra road to the south-west of the Commissariat Slaughter house and thence along the south side of that road to stone No. XXVII which is at the point where that road meets the road running along the west side of the Artillery Practice Ground."

8. In paragraph XXII of the said Notification No. 56, dated the 17th May 1881, the word 'west' shall be substituted for the word 'east' between the words 'turns' and 'along' as hereunder :—

"XXII. From point O boundary stone No. XXX, the Station boundary line bears away north-east above the bed of the Chellaghatta tank, and then at point marked by boundary stone No. XXXI near the Vartur District road it turns north and follows from bandh to bandh the eastern field boundaries of Domlur and Dukanahalli villages. At the north-eastern angle of the village boundaries of Dukanahalli marked on ground by boundary stone No. XXXII, the Station line turns west along the Dukanahalli northern boundary, and then leaving the hamlet of Appireddipaliem on the left, runs into the village boundary of Binnamangala at point marked by boundary stone No. XXXIII."

9. A schedule giving the boundaries of the Civil and Military Station of Bangalore as now revised, is appended.

DESCRIPTION OF THE BOUNDARIES OF THE CIVIL AND MILITARY STATION OF BANGALORE.

I. The boundary line of the Civil and Military Station of Bangalore will be assumed, for purpose of description, to start from the angle formed by the northern and eastern Revenue Survey boundary lines of the kayamgutta village lands of Dodkunte. This point, marked on the ground by boundary stone No. I, and lettered R on Revenue Survey Sheet 2, is the extreme north-eastern angle of the boundary limits now fixed for the Station. It is situated by the side of the Banasavadi road and on the centre of the ridge which divides the catchment basins of Lingarajpura and Narasampalyam tanks.

II. From this starting point the northern Station boundary hugs for some distance the Banasavadi road until it comes to the rocky hill known as "Machilgutte," round the southern base of which it sweeps, then following westward and coinciding with Revenue Survey boundary between the villages Dodkunte and Lingarajpura. It thus runs along the watershed and nearly parallel to the line of railway until it crosses the Kachakalli Road at a point a short distance from and due north of the Native Cemetery of St. John's Hill. This point is marked on the ground by boundary stone No. II, and is lettered A on Revenue Survey Sheets 2 and 1.

III. Thence the Station boundary continues westward along the village boundary line until it reaches the north-western angle of the Dodkunte lands, which point is marked on the ground by boundary stone No. III.

IV. To the north of the boundary described in the above paragraph is an isolated piece of land attached to the Civil and Military Station for the purposes of a Hindu burial ground and a Municipal filth depot comprising an area of 28 acres and 37 guntas and bounded as follows :—From boundary stone $\frac{II}{1}$, which is situated on the west side of the road leading to Hennur and 102⅔ yards north-east by north of stone II along the side of the same road for about 187 yards in a direction north-east by north, to stone $\frac{II}{2}$; thence west north-west about 61 yards to stone $\frac{II}{3}$, then north-east by north about 6 yards to stone $\frac{II}{4}$; west by north about 311 yards to stone $\frac{II}{5}$ on the bank of a small stream; thence north by east about 60 yards along the east bank of the stream to stone $\frac{II}{6}$, thence west 21 yards to stone $\frac{II}{7}$ and in the direction west by north 121 yards to stone $\frac{II}{8}$, thence north north-east 153 yards to stone $\frac{II}{9}$, west by north 49 yards to stone $\frac{II}{10}$, south south-west 63 yards to stone $\frac{II}{11}$, south by west 100 yards to stone $\frac{II}{12}$, south by east 55 yards to stone $\frac{II}{13}$, thence in a slightly curved line south south-west 181 yards to stone $\frac{II}{14}$, south-east 70 yards to stone $\frac{II}{15}$, which is situated at a point 56⅔ yards north north-east of boundary stone III, thence 46 yards east south-east to stone $\frac{II}{16}$, thence north north-east 119 yards to stone $\frac{II}{17}$, thence south-east by east 91 yards to stone $\frac{II}{18}$, 143 yards further to stone $\frac{II}{19}$, and east by south 150 yards to stone $\frac{II}{20}$, thence south 30 yards to stone $\frac{II}{21}$, and east south-east about 168 yards to stone $\frac{II}{}$

V. At stone No. III, the line turns sharply and running south by west for some distance still follows and coincides with the village boundary of Dodkunte, until it meets the hedge of the large village known as "The Tanneries." This point is marked on the ground by boundary stone No. IV, and is lettered B on Revenue Survey Sheet I.

VI. Leaving Station boundary stone IV, the old boundary is followed up to the east of the Tannery road and is marked $\frac{IV}{1}$. From this point the boundary line runs north-east for a distance of 1,375 feet to stone No. $\frac{IV}{2}$ along east of the road. From stone $\frac{IV}{2}$ the boundary line runs 58½ feet north-east by east to stone $\frac{IV}{3}$, and from stone $\frac{IV}{3}$ it runs 79 feet north-west by north to stone $\frac{IV}{4}$ to the north of the Police outpost. From stone $\frac{IV}{4}$, the boundary line goes 73 feet south-west to stone $\frac{IV}{5}$. From stone $\frac{IV}{5}$, the boundary line runs 23 feet south-east by south to stone $\frac{IV}{6}$, completing the circuit of the Police outpost. From stone $\frac{IV}{6}$ the boundary line runs 155 feet south-west by west along west of the road to stone $\frac{IV}{7}$. From stone $\frac{IV}{7}$ the boundary line runs 376 feet south-west along west of the road to stone $\frac{IV}{8}$ meeting the Station boundary at the north-east corner of the "Idga" near the road culvert. After this, the boundary follows the irregular outline of the Masjid immediately north of that village Survey block No. 671 on Revenue Survey Sheet I, until it meets to the west of the Tanneries, the northern boundary line of the Inam village of Byadarahalli. This point is marked on the ground by boundary stone No. V and is lettered C on Revenue Survey Sheet I.

VII. From point C boundary stone No. V, the Station boundary follows the westerly course of the north village boundary of Byadarahalli until the angle formed by the northern and western village boundaries is reached, this angle being marked by boundary stone No. VI.

VIII. From stone No. VI, the Civil and Military Station boundary line follows zig-zag the west boundaries of the Byadarahalli fields until it crosses the Nullah at stone now marked $\frac{VII}{1}$. From stone $\frac{1}{2}$, the boundary line turns to the west for a distance of 218 feet to stone $\frac{VII}{2}$. From stone $\frac{VII}{2}$, the boundary line runs south-west by west for 85 feet to stone $\frac{VII}{3}$. From stone $\frac{VII}{3}$, the boundary line turns south-west by south for 70 feet along the west of the Police outpost to stone $\frac{VII}{4}$. From stone $\frac{VII}{4}$, the boundary line runs east along south of Police outpost to stone $\frac{VII}{5}$. From stone $\frac{VII}{5}$, the boundary line runs north for 20 feet to stone $\frac{VII}{6}$. From stone $\frac{IV}{6}$, the boundary line runs 267 feet east to corner of present boundary line south of St. John's Hill cross road and opposite the S. B. stone VII, to which point the existing S. B. stone No. VII should be removed and refixed. Thence it passes down St. John's Hill cross road just outside the south-western side drain until it reaches the eastern corner of field No. 668, where boundary stone No. VIII is fixed.

IX. Leaving St. John's Hill cross road at this point, the Station boundary runs south-west along the north-western boundary of Survey Nos. 667 and 68, and at the south-western corner of the latter No. 68, boundary stone No. IX is fixed.

X. From boundary stone No. IX, the Station boundary runs south-west almost in a straight line just outside the south-east drain of Miller's Road and the western side of Survey Nos. 474, 473, 464 and 455 till the south-western extremity of No. 455 is reached, where boundary stone No. X is planted.

XI. From boundary stone No. X, the Station boundary meeting the north side of the High Ground runs west along the northern boundary of Survey No. 459 up to the north-western corner of that number and thence it passes south along Avenue Road and the western boundary of Survey Nos. 458, 129, 128, 127 till at the south-western extremity of No. 127 it meets the new boundary stone No. XI on Revenue Survey Sheet No. I.

XII. From new boundary stone No. XI, the line runs east by south along the southern boundary of Survey No. 127 and thence turns to the south alongside the Nullah which is the eastern boundary of Survey No. 126, thence turning north through Survey No. 122 and east through the middle

of Survey No 123, it turns south-east, skirting the Government Press buildings to the southern extremity of Survey No. 40 where new boundary stone No. XII is fixed, adjoining the Pettah Road and to the south-west of the entrance to the Residency Park, which is almost opposite the south-west end of the Public Offices.

XIII. From new boundary stone No. XII, the line takes a northerly direction parallel with the fence of the Residency compound along the Pettah Road up to the stone pillar at which the wire fence of the Cubbon Park begins almost due south of the Post Office, where boundary stone No. XIII is placed.

XIV. The Station boundary line then proceeds along the Cubbon Park wire fence to the angle in the fence immediately opposite His Majesty's Post Office and thence follows the Park fence to St. Mark's Church or West Parade Road, at which point boundary stone No. XIV is fixed. Point G on Revenue Survey Sheet I.

XV. From stone No. XIV, the boundary still keeping to the Cubbon Park fence runs along St. Mark's Road and curving round line of fence at Cubbon Park Police Station marked stone No. $\frac{XIV}{1}$, the boundary line turns almost due west for 139 feet along the north of the Cubbon Park Station to stone $\frac{XIV}{2}$ and from stone $\frac{XIV}{2}$ the boundary line runs south for 97 feet and along west of the Police station to stone No. $\frac{XIV}{3}$. From stone $\frac{XIV}{3}$ the boundary line turns to the east for 41 feet and south of the Police Station to stone No. $\frac{XIV}{4}$, where it meets the Sydney Road and runs along front of the Museum to the cross roads, whence the causeway across Sampangi tank takes off. The change of direction which here occurs is marked by boundary stone No. XV, Point I, Revenue Survey Sheet I. From this point the boundary runs along the western edge of the Sampangi causeway until it falls into the Sampangi tank bund, boundary stone No. XVI being fixed at this point of intersection, Point J of Revenue Survey Sheet I.

XVI. Leaving boundary stone No. XVI, the line follows the curve of the compound wall of Revenue Survey Office and the roadside walls of Colonel Beresford's house until it reaches the corner of Lal-Bagh Road immediately opposite the gate of Langford House, which point is marked by boundary stone No. XVII, Point K, Revenue Survey Sheet I.

XVII. Passing down Lal-Bagh Road along the compound hedges of the adjoining houses, the line crosses the road near the porch of Sonnaiya & Co.'s flower garden, at which point boundary stone No. XVIII is fixed, Point L, Revenue Survey Sheet I, and runs due south along the edge and ditch bordering the tope and gardens, which here extend from Lal-Bagh Road down to the bed of Sunnakal tank, at the end of this reach a re-entering angle is formed by the boundary, coinciding with the boundaries of the Survey numbers, and the corners are marked on the ground by boundary stones Nos. XIX, XX and XXI.

XVIII. From stone XXI the line runs due east along the northern wetted border of Sunnakal tank, adhering to the garden boundaries as marked on ground by the earthen Survey "Bandhs," in other words, along the southern village boundary of Hakkitimmanhalli. After passing between the south-western corner of the Cantonment cemetery and the northern end of the Sunnakal tank bund, it curves round south for a short distance so as still to follow the field boundaries of Hakkitimmanhalli until it crosses the Anekal District Road not far from where the latter takes off from the High Road to Oossoor.

XIX. From the Anekal road the line continues due east and crossing the Oossoor Road keeps to the boundary between the villages of Hakkitimmanhalli and Koramangal until it falls into the bed of Koramangal tank. The angle near the cemetery and end of Sunnakal tank bund is marked on the ground by boundary stone No. XXII, the points where the Anekal and Oossoor roads are crossed by stones Nos. XXII and XXIV, and the point where the line on falling into Koramangal tank changes direction to the north-east by boundary stone No. XXV.

XX. From stone No. XXV, the boundary runs along the edge of the Koramangal tank to stone No. XXVI on the south side of the Nilasandra road to the south-west of the Commissariat slaughter-house and thence along the south side of that road to stone No. XXVII. which is at the point where that road meets the road running along the west side of the Artillery Practice Ground.

XXI. Thence the Station boundary simply skirts the southern slopes of the Artillery Practice Ground, following the lines of stone posts which demarcate the range, until on its eastern side the point is reached where the boundaries of the villages of Chellagatta and Domlur meet. This is Point O on Revenue Survey Sheet 2, and is marked on ground by boundary stone No. XXX, the southern angles of the Practice Ground being shown by boundary stones Nos. XXVIII and XXIX.

XXII. From point O, boundary stone No. XXX, the Station boundary line bears away north-east above the bed of Chellagatta tank, and then, at a point marked by boundary stone No. XXXI near the Vartur District road it turns north and follows from "Bandh" to "Bandh" the eastern field boundaries of Domlur and Dukanhalli villages. At the north-eastern angle of the village boundaries of Dukanhalli, marked on ground by boundary stone No. XXXII, the Station line turns west along the Dukanhalli northern boundary, and then leaving the hamlet of Abbareddipalyam on the left, runs into the village boundary of Binnamangal at point marked by boundary stone No. XXXIII.

XXIII. The southern and eastern village boundaries of Binnamangal are then followed until the line after passing close by the village tank falls into the Hoskote high road nearly opposite to Army Signalling Station No. 5, at which point boundary stone No. XXXIV is fixed.

XXIV. From stone XXXIV the Station line runs up the Hoskote road for a short distance to the Survey "Bandh" at side of road, from which mark it again runs due north across the fields, until the north-eastern angle of the village boundaries of Binnamangal is reached where boundary stone No. XXXV is fixed.

XXV. Thence the Station boundary bears west down the trough of the valley, crosses the low ground immediately above Binnamangal Tank and runs up the slope to the Sapper Parade Ground on edge of which boundary stone No. XXXVI is placed, Point P on Revenue Survey Sheet No. 2. Running then north along the Sapper Parade Ground to the corner marked on the ground by boundary stone No. XXXVII, it turns again west along the Parade Ground until it reaches the Dodkunte south-eastern limits. This point is marked on ground by boundary stone No. XXXVIII.

XXVI. The Station line then follows the village boundary north along the walls of St. John's Hill Christian Cemeteries, Survey blocks 677 and 676 up to the point where it is intersected by the Madras Railway, outside the northern fence of which boundary stone No. XXXIX is fixed.

XXVII. From this last point the Station line follows the eastern village boundary of Dodkunte until it closes on the starting point boundary stone No. I.

XXVIII. From the above description it will be seen that the Bangalore Civil and Military Station includes within its limits the villages of Dodkunte, Byadarahalli, part of Upparhalli, part of Sampangihalli, Hakkitimmanahalli, Nilasandra, Sonnenhalli, Domlur, Dukanhalli, and Binnamangal, within which lie the villages of Bilkihalli, Shule, Kupsandra, Alsur and the various bazaars, barracks, parade ground, Station cemeteries, etc.

XXIX. The stones which mark the limits and are enumerated above are square in section and stand 2 feet from the ground, the top being chiselled off to a wedge as per marginal sketch, on the face of which are countersunk the number in Roman characters and the letters "S. B." (Station Boundary).

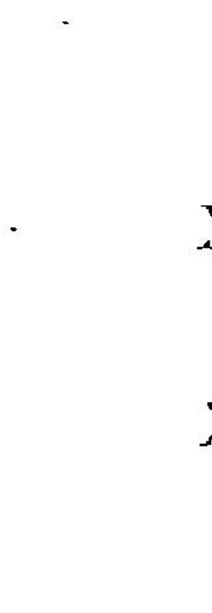

No. 15092—*Mis.* 2305, *dated* 20*th April* 1903.

It is hereby notified for the information of the public that the 3rd class travellers' bungalow at Halebid in the Belur Taluk, Hassan District, will be raised to the 2nd class with effect from the 1st May 1903.

No. 15351—*Mis.* 2342, *dated* 27*th April* 1903.

The following List of Papers placed at the disposal of the Press is published for general information :—

Serial No.	No. and date of Proceedings.	Subject.
1	4836-7—Mis. 727, 24th Sept. 1902.	Reviewing the Annual Report on the Archæological Survey in Mysore for the year ending 30th June 1902.
2	13657-8—Mis. 2094, 12th Mar. 1903.	Fixing the scale of establishment and contingencies for the Government Branch Press at Mysore, with effect from 1st November 1902.
3	J. 1473-4, 19th Mar. 1903.	Sanctioning the revised scale of establishment for the newly established Subordinate Judges' Courts at Hassan, Chikmagalur and Chitaldrug.

No. R. 4016—*R. F.* 94-96, *dated* 23*rd April* 1903.

Mr. K. Srikantiah, Amildar of Seringapatam, Mysore District, having availed himself of the one month and twenty-five days' privilege leave grantedto him in Notification No. 5458—R. F. 94-96, dated 4th June 1902, on the forenoon of 7th May 1902 and returned to duty on the forenoon of 1st July 1902; the unexpired portion of the leave is hereby cancelled.

No. R. 4065—*R. F.* 39-1896-97, *dated* 27*th April* 1903.

Under Article 188 of the Mysore Service Regulations, Mr. B. J. Kumaraswami Naik, Assistant Commissioner, Bangalore District, is granted privilege leave of absence for fifteen days, with effect from 1st May 1903 or such other date as he may avail himself of it.

2. During this period, Mr. D. M. Narasinga Rao will look after the work of the Nelamangala Division in addition to his own.

No. R. 4068—*R. F.* 35-1901-2, *dated* 27*th April* 1903.

Under Article 188 of the Mysore Service Regulations, Mr. Abdul Hakim, Amildar of the Mudgere Taluk, Kadur District, is granted privilege leave of absence for ten days, with effect from such date as he may avail himself of it.

Sheristadar Vyasa Rao will be in charge of the current duties of the taluk during the absence of the Amildar on leave or until further orders.

No. R. 4024, *dated* 23*rd April* 1903.

Under Section 6 of the Land Acquisition Regulation, No. VII of 1894, it is hereby declared that the lands described hereunder are required for a public purpose, *viz.*, for forming a new village site of Veerlagolhalli in the Goribidnur Taluk of the Kolar District, and the Sub-Division Officer, Chikballapur, is authorized under Sections 7 and 3 (*c*) of the aforesaid Regulation to take order for the acquisition of the lands :—

District.	Taluk.	Hobli.	Village.	Name of khatedar.	Description of land			Land required			Boundaries.			
					Survey No.	Extent	Assessment.	Extent		Assessment.	East.	West.	North.	South.
Kolar.	Goribidnur.	Goribidnur.	Veerlagallalli.	1. Mallappa *bin* Kavudiah.	Dry 46	A. g. 9 25	S 8 0	A. g. 1 10		...	Survey No. 1 of Hanumantha.	S. No. 31 of Rajamma, Putta and Venkoji.	S. No. 47 of Settappa, Parvatha & Malla.	S. No. 7 of Dasiga and Moodliga and S. No. 30 of Ranga.
				2. Settappa *bin* Puttiah	47	6 2	7 0 0	1	0	...	S. No. 50 of Srinivasthimmaji and S. No. 57 of Rajamma.	S. No. 43 of Hanumantha.	S. No. 49 of Beera.	S. No. 46 of Settappa, Moodliga and Mallappa.
				Total land required...			...	2	10	...				

No. R. 3411, dated 24th February 1903.

Under Section 6 of the Land Acquisition Regulation No. VII of 1894, it is hereby declared that the wet and garden lands described hereunder are required for a public purpose, *viz.*, in connection with the Water-supply Project of the Kolar Gold Fields, and the Deputy Commissioner, Kolar District, is authorized, under Section 7 of the aforesaid Regulation, to take order for the acquisition of the lands :—

District.	Taluk.	Hobli.	Village.	Name of the owner.	Description.	Survey No.	Particulars of land. Extent.	Particulars of land. Assessment.	Land required.	Boundaries. East.	West.	North.	South.
							A. g.	Rs. a. p.	A. g.				
Kolar.	Bowringpet.	Betamangala.	Kuloor.	Kolli Paupaiya ...	Wet ...	80	0 27	3 8 0	0 27	Survey No. 78 ...	Survey No. 82 ...	Survey No. 79 ...	Survey No 81.
					Garden ...	81	0 28	4 8 0	0 28	Do 78 ...	Betamangala boundary	Do 80 ...	Betamangala boundary.
					Wet ...	79	0 27	3 0 0	0 27	Do 78 ...	Survey No. 82 ...	Do 74 ...	Survey No. 80
					Total ...	...	2 2	11 4 0	2 2				
				Kumbali Rama ...	Wet ...	77	0 18	3 4 0	0 18	Betamangala boundary.	Survey No. 78 ...	Survey No. ...	Betamangala boundary.
				Polaiya ...	Garden ...	78	0 7	1 0 0	0 7	Survey No. 76 ...	S. Nos. 80, 81 and 79 ..	Channel ..	Do
					Wet ...	...	0 27	3 8 0	0 27	Do ...	Do ...	Do ..	Do
					Total ..	...	0 34	4 8 0	0 34				
				Patel Jogappa ...	Garden ...	53	0 30	5 4 0	0 30	Survey No. 84 ...	Betamangala boundary.	Betamangala boundary	Survey No. 82.
					Wet ...	...	0 29	2 12 0	0 29	Do ...	Do ...	Do ...	Do
					Wet ...	84	0 37	4 8 0	0 37	Channel ..	Survey No. 83 ..	Do ...	Survey. No. 79.
					Wet ...	76	1 30	9 4 0	1 30	Betamangala boundary.	Do 78 ...	Channel ...	Do 77.
					Garden ...	...	0 11	0 12 0	0 11	Do ...	Do ...	Do ...	Do
					Total ...	...	4 8	22 8 0	4 8				
				Churkati Papi ...	Garden ...	82	0 14	2 8 0	0 14	Survey Nos. 79, 80 ...	Betamangala boundary.	Survey No. 83 ..	Survey No. 81.
				Dalappali Gangamma ...	Wet ...	85	0 17	3 8 0	0 17	Channel ..	Do ...	Betamangala boundary.	Betamangala boundary.
					Wet ...	82	0 33	4 8 0	0 33	Survey No. 58 ...	Do ...	Survey No. 57 ...	Survey No. 59.
					Total ..	...	1 10	7 0 0	1 10				

Statement showing the wet and garden lands required for a public purpose, &c.—*contd.*

District.	Taluk.	Hobli.	Village.	Name of the owner.	Description.	Survey No.	Particulars of land. Extent.	Particulars of land. Assessment.	Land required.	Boundaries. East.	Boundaries. West.	Boundaries. North.	Boundaries. South.
							A. g.	Rs. a. p.	A. g.				
Kolar.	Bowringpet.	Betamangala	Kuloor.	Sarjapura Appaiya ...	Garden ...	77	0 24	4 8 0	0 24	Betamangala boundary.	Survey No. 78 ...	Survey No. 76 ...	Survey No. 77.
				Channa (Balagai) ...	Wet ..	58	0 31	4 4 0	0 31	Survey No. 46 ...	Do 62 ...	Do 57 ...	Ramasagara boundary.
				Gopalaswami temple, enjoyer Naranappa.	Wet ..	67	0 17	2 8 0	0 17	Kharab (Hills) ..	Do 68 ...	Tank bund ...	Survey No. 66.
				Chowdeswari temple, enjoyer Jogapppa.	Wet ...	68	0 9	1 4 0	0 9	Survey No. 66 ...	Channel ...	Channel ...	Betamangala boundary.
				Ramaraddi *bin* Muniraddi ...	Wet ...	63	1 15	8 0 0	1 15	Hills ...	Betamangala boundary.	Betamangala boundary.	Do
				Shanbhog Seenappa ...	Wet ...	59	0 9	1 4 0	0 9	Survey No. 58 ...	Survey No. 60 ...	Survey No. 62 ...	Do
					Wet ...	65	0 24	3 8 0	0 24	Hills ..	Betamangala boundary.	Do 66 ...	Do
				Total ...	... ..	...	0 33	4 12 0	0 33				
				Niraganti Ariga ...	Wet ...	66	0 38	5 8 0	0 38	Do ..	Survey No. 68 ...	Do 67 ...	Survey No. 65.
				Dasiga (Hajam) ...	Wet ...	61	0 17	2 8 0	0 17	Survey No. 60 ...	Betamangala boundary.	Betamangala boundary.	Betamangala boundary.
				Panchangi Krishnam Bhatta ...	Wet ...	60	0 12	1 12 0	0 12	Do 59 ...	Survey No. 61 ...	Do ...	Do
				Grand Total ...	.....	...	15 2	85 12 0	15 2				
				D. Bhaskariah ...	Garden ...	110	1 29	10 0 0	1 29	Do 111 ...	Do 109 ...	River ...	Survey No. 114.
					Wet ...	104	1 24	6 8 0	1 24	Do 146 ...	Do 103 ...	Thimmasandra ...	Do 105
				Total ...	.....	...	3 13	16 8 0	3 13				
				Muniappa, Munichowdappa and Bhaskariah.	Garden ...	111	4 15	26 8 0	4 15	Do 112 ...	Do 110 ...	River ...	Survey Nos. 113 and 114
					Garden ...	112	2 18	15 0 0	2 18	Nallur B. ...	Do 111 ...	Do ...	.....
					Garden ...	113	2 31	17 0 0	2 31	Do ...	Do 114 ...	Survey Nos 111 and 112	Do 115 and 116
				Total ...	.....	...	9 24	58 8 0	9 24				

Kolar.	Bowringpet	Betamangala.	Gollahalli.	Venkatappa Jadeti ...	Garden ...	114	1	9	7	8	0	1	1[illegible]	Survey No. 113 ...	Survey No. 215 ...	Survey Nos. 110 and 111	Survey Nos. 115 and 108
				Chikkamane Venkatappa *bin* Puttiah.	Wet ...	103	2	9	9	0	0	2	9	Do 105 ...	Thimmasandra ..	Thimmasandra ...	Do 102.
					Wet ...	105	2	11	9	0	0	2	11	Do 108 ...	Survey No. 103 ...	Survey No. 104 ...	Do 106.
				Total ...	.....	...	4	20	18	0	0	4	20				
				Grand Total ...	.....	...	18	26	100	8	0	18	26				
			Doddakere.	Munisamiraddi *bin* Venkataraddi.	Garden ...	33	1	7	8	12	0	1	7	Betamangala B ...	Channel ..	Betamangala ...	Banamangala.
					Wet ...	1	1	24	9	8	0	1	24	Do ...	Do ...	Do ...	Do
				Total ...	.....	...	2	31	18	4	0	2	31				
				Venkatarama (Periana) ...	Garden ...	Out of S. No. 4	0	4	0	8	0	0	4	Survey No. 8 ...	Survey No. 5 ...	Channel ...	Survey No. 87.
				Muniappa (Sarjapur) ..	Garden ..	Do 44	1	0	4	0	0	1	0	Do 42 ...	Do 1 ...	Do ...	Do 43.
				Muni *kom* Chikapiah ...	Garden ...	Do 42	0	3	0	4	0	0	3	Do 41 ..	Do 44 ...	Do ...	Do 43.
				Raja Rao ...	Garden ...	Do 44	0	3	0	4	0	0	3	Do 42 ...	Do 1 ...	Do ...	Do 43.
				Grand Total ...	.....	...	3	2	19	8	0	3	2				
			Kari and Kamlampalli.	Muniraddi bin Venkataraddi ...	Wet ...	Out of S. No. 5	0	27	3	12	0	0	27	Channel ...	Do 8 ...	Out of Survey No. 5 dry	Out of Survey No. 5 dry
				Munisamiraddi ...	Garden ..	Do 5	0	25	1	8	0	0	25	4 and channel ...	Do 7 and 8 ...	Do ...	Survey No. 4.
				Devarahalli Mallaraddi ...	Wet ...	Do 5	0	0	2	12	0	0	20	Survey No. 4 ...	Do 86 ...	5 Munisami ...	Muniraddi.
					Wet ..	Do 7	0	3	0	8	0	0	3	Do 6 ...	Betamangala B. ...	Do 5 Meeraraddi ...	Survey No. 8.
				Total ..	...	...	0	23	3	4	0	0	23				
				Godugapalli Venkataraddi ...	Wet ...	Out of 11	0	11	1	8	0	0	11	Channel ...	Do ...	Survey No. 8 ...	Do 10.
				Erranraddi bin Muniraddi ..	Garden ..	9	0	16	1	4	0	0	16	Do ...	Do ...	Do 8 ...	Do 10.
				Papraddi *bin* Mallaraddi ...	Wet ...	Out of 3	0	14	1	12	0	0	14	Betamangala ...	Channel ..	Do 4 ...	Betamangala.
				Grand Total ..	.....	...	2	36	13	0	0	2	36				

Statement showing the wet and garden lands required for a public purpose, &c.—*contd.*

District.	Taluk.	Hobli.	Village.	Name of owner.	Description.	Survey No.	Particulars of land. Extent.	Particulars of land. Assessment.	Land required.	Boundaries. East.	Boundaries. West.	Boundaries. North.	Boundaries. South.
							A. g.	Rs. a. p.	A. g.				
Kolar.	Bowringpet.	Betamangala.	Nallur.	Muniappa *bin* Venkataramanna Kembodi.	Garden ...	64	2 24	12 0 0	2 24	Survey No. 65 ...	Survey No. 80 ...	Survey No. 80 ..	Survey No. 63.
					Garden ..	66	2 25	8 4 0	2 25	Do 67 ...	Do 63 ...	Do 65 ...	Do 66.
					Garden ...	74	0 18	2 8 0	0 18	Do 73 ...	Do 78 ...	Do 75 and 78...	Do 73.
					Garden ...	84	1 14	7 8 0	1 14	Do 85 ...	Kshiranadi (Palar) ..	Do 83 and 86..	Kshiranadi.
					Garden ..	86—2	0 13	1 12 0	0 13	Do 88 ...	Survey No. 83 ..	Natta B. ..	Survey Nos. 85 and 84.
				Total ...	.....	...	7 14	32 0 0	7 14				
				Sonnegowda *bin* Annaiya ...	Garden ...	76—3	0 14	1 8 0	0 14	Do 75 ...	Do 86 ...	Survey No. 88 ...	Do 77.
				Muniakka *kom* Venkatarama ...	Garden ...	75	0 32	4 8 0	0 32	Do 88 ..	Do 76 ..	Do 88 ...	Do 74.
				Muniappa *bin* Papanna ...	Garden ..	73—1	0 2	0 4 0	0 2	Do 72 ...	Do 74 ...	Do 88 ..	Do 77.
					Garden ...	78—1	0 18	2 8 0	0 18	Do 74 ..	Kshiranadi ...	Do 77 ..	Do 73.
				Total ...	.....	...	0 20	2 12 0	0 20				
				Kembodi Venkatappa ...	Garden ...	76—1	0 27	3 8 0	0 27	Do 75 ...	Survey No. 86 ...	Do 88 ...	Do 77.
					Garden ...	83	1 0	5 0 0	1 0	Do 86 ...	Kshiranadi ...	Natta B. ...	Do 84.
					Garden ...	86—1	1 11	6 4 0	1 11	Do 88 ...	Survey No. 83 ...	Do ...	Do 84.
				Total ...	.....	...	2 38	14 12 0	2 38				
				Kempanna *bin* Hiranya ...	Garden ...	77	0 29	4 0 0	0 29	Do 74 ...	Do 86 ...	Survey No. 76 ...	Do 78.
				Mayalagowda *bin* Papegowda ...	Garden ...	81	0 17	2 8 0	0 17	Kshiranadi ...	Gollapalli B. ...	Do 82 ...	Do 80.
					Garden ...	82—3	1 39	12 12 0	1 39	Do ...	Do ...	Kshiranadi (Palar) ...	Do 81.
				Total ...	.....	...	2 16	15 4 0	2 16				

Kolar.	Bowringpet.	Betamangala.	Nalur.	Ramanna *bin* Munichowdappa ...	Garden ..	73—2	0 38	4 12 0	0 38	Survey No. 72 ...	Survey No. 74 ...	Survey No. 88 ...	Kshiranadi.
					Garden ..	74—3	0 18	2 12 0	0 18	Do 73 ...	Do 77 and 88 ..	Do 75 and 88...	Survey No. 73.
				Total ...	.....	...	1 16	7 8 0	1 16				
				Muniga *bin* Jangamga ...	Garden ...	85—2	0 14	1 12 0	0 14	Do 86 ...	Do 84 ...	Do 86 ..	Palar.
				Muniya *bin* Venkatarama ..	Garden ..	78—2	0 16	2 4 0	0 16	Do 74 ...	Palar ...	Do 77 ...	Survey No. 73.
					Garden .	85—1	0 8	1 0 0	0 8	Do 76 ...	Survey No. 84 ...	Do 86 ...	Palar.
				Total ..	.....	...	0 24	3 4 0	0 24				
				Venkata *bin* Nachappa ...	Garden ..	71	2 10	10 0 0	2 10	Do 88 ...	Do 65 ...	Do 88 ...	Survey Nos. 68 and 67.
					Garden ...	74—2	0 14	1 12 0	0 14	Do 73 ...	Do 78 and 77...	Do 75 and 88 .	Do 73.
				Total ...	.. ...	...	2 24	11 12 0	2 24				
				Nanja *bin* Muniappa ...	Garden ...	76—2	0 11	1 8 0	0 11	Do 75 ...	Do 86 ...	Do 88 ..	Do 77.
				Munivenkatappa *bin* Muniappa ...	Garden. ...	79	1 19	8 0 0	1 19	Palar ...	Palar ...	Palar ...	Do 70.
				Mayalanna *bin* Munikgowda ...	Garden ..	87	1 35	9 8 0	1 35	Survey No. 88 ...	Natta B. ...	Survey No. 88 ..	Do 88.
				Venkatappa *bin* Thimmaiya (Puruda).	Garden ...	78—3	0 13	1 12 0	0 13	Do 74 ...	Palar ...	Do 77 ...	Do 73.
					Garden ..	82—1	0 19	3 0 0	0 19	Palar ..	Natta B. ..	Palar ...	Do 81.
					Garden ...	82—2	0 20	3 4 0	0 20	Do ...	Do ...	Do ..	Do 81.
					Garden ...	89—1	0 6	0 8 0	0 6	Survey Nos. 1 and 2 ...	Lane ..	Survey No. 88 ...	Do 81.
				Total ...	.....	...	1 18	8 8 0	1 18				
				Grand Total ..	.....	...	25 4	126 8 0	25 4				
			Bataraya rhalli.	Ramanatheswara temple ...	Wet ..	4	6 19	36 0 0	6 19	Betamangala B. ...	Survey No. 3 ...	Pottarajhalli B. ...	Betamangala B
				Rungiah *bin* Ramaswamy ...	Wet ..	Out of 3	1 9	5 8 0	1 9	Survey No. 4 ..	Do 2 and Betamangala B.	Do ...	Do
				Total ...	.....	...	7 28	41 8 0	7 28				

D

Statement showing the wet and garden lands required for a public purpose etc.—*contd.*

District.	Taluk.	Hobli.	Village.	Name of the owner.	Description.	Survey No.	Particulars of land. Extent.	Particulars of land. Assessment.	Land required	Boundaries. East.	Boundaries. West.	Boundaries. North.	Boundaries. South.
							A. g.	Rs. a. p.	A. g.				
Kolar.	Bowringpet.	Betamangala.	Timmasandra.	Ammiga *bin* Hanuma ...	Garden ...	37	0 18	2 12 0	0 18	Survey No. 33 ...	Survey No. 39 ...	Palar ...	Survey No. 38.
				Gundappa *bin* Venkataramanappa.	Garden ...	39—1	0 29	5 4 0	0 29	Do 37 ...	Do 40 ...	Do ...	Do 44.
				Papa *bin* Kuppa (Talari) ...	Garden ...	42	0 9	1 12 0	0 9	Do 41 ...	Do 51 ...	Do ...	Do 49.
					Garden ...	51	0 17	3 0 0	0 17	Do 42 ...	Do 52 ...	Do ...	Do 50.
					Garden ...	50	0 8	1 8 0	0 8	Do 49 ...	Do 53 ...	Survey No. 51	Do 49.
				Total ...	.....	...	0 34	6 4 0	0 34				
				Eraga *bin* Doddappa ...	Garden ...	40	0 36	6 8 0	0 36	Do 39 ...	Do 41 ...	Palar ...	Do 167.
				Bhaskarappa *bin* Oragalappa (Jodi Inam).	Garden ...	34	2 20	16 0 0	2 20	Do 34 ...	Do 36 ...	Survey No. 33 ...	Do 35.
				Muniga *bin* Beerappa ...	Garden ...	39	0 22	3 12 0	0 22	Do 37 ...	Do 40 ...	Palar ...	Do 44.
				Papa, Labbi ...	Garden ...	42	0 9	1 12 0	0 9	Do 41 ...	Do 51 ...	Do ...	Do 49.
					Garden ...	43	0 17	3 0 0	0 17	Do 41 ...	Do 49 ...	Survey No. 42 ...	Do 167.
				Total ...	.....	...	0 26	4 12 0	0 26				
				Krishnappa *bin* Thimmarayappa.	Garden ...	41	0 17	3 0 0	0 17	Do 42 ...	Do 43 ...	Palar ...	Do 167.
				Venkataramanna *bin* Annaiya ...	Garden ...	50—2	0 24	4 0 0	0 24	Do 49 ...	Do 53 ...	Survey No. 51 ...	Do 49.
				Krishnamacharya (Tutipatu) ...	Garden ...	61—2	0 39	6 4 0	0 39	Do 56 ...	Do 62 ...	Palar ...	Do 57.
				Yellaga (Nirganti Inam) ...	Garden ...	36	0 33	6 0 0	0 33	Do 34 ...	Do 38 ...	Survey No. 37 ...	Do 35.
				Hanumanthaga (Toti Inam) ...	Garden ...	38	0 22	4 0 0	0 22	Do 36 ...	Do 39 ...	Do 57 ...	Do 35.
				Hajam Muniga ...	Garden ...	55	0 31	5 8 0	0 31	Do 54 ...	Do 56 ...	Palar ...	Do 56.
				Byatappa ...	Garden ...	54	1 3	8 8 0	1 3	Do 52 ...	Do 55 ...	Do ...	Do 166.
					Garden ...	166	1 30	9 8 0	1 30	Do 53 ...	Do 56 ...	Survey No. 54 ...	Do 49.
				Total ...	.....	...	2 33	18 0 0	2 33				

Kolar.	Bowringpet.	Betamangala.	Chinnappalli.	Chamarahalli, Subrayappa ...	Survey No. 51 ...	52	0 17	2 12 0	0 17	Survey No. 51 ...	Survey No. 54 ...	Palar ...	Survey No. 57.
						61—1	1 35	11 12 0	1 33	Do 62 ...	Do 62 ...	Do ...	Do 57.
				Total ...	... ..	...	2 10	14 8 0	2 10				
				Grand Total ...	.....	...	15 34	106 8 0	15 34				
				Venkatachalaiya ...	Garden ...	9	0 29	5 8 0	0 29	Kallikuppa ...	Do 11 ..	Kallikuppa ...	Do 10.
				Munivenkatappa ..	Garden ...	10	0 34	2 8 0	0 34	Do ...	Do 15 ...	Survey No. 9 ...	Palar.
				Munigowda ...	Garden ..	11	1 28	11 8 0	1 28	Survey No. 9 ...	Do 15 ...	Do 15 ...	Survey No. 15.
					Wet ...	...	1 34	16 4 0	1 34	Do 9 ...	Do 15 ...	Do 15 ..	Do 15.
				Total ...	.....	...	3 22	21 12 0	3 22				
				Grand Total ...	.....	...	5 5	29 12 0	5 5				
			Kallikuppa.	Chowdakka *kom* Muniappa ...	Garden ...	72	0 16	2 12 0	0 16	Do 67 ...	Do 74 ...	Do 73 ...	Do 75.
				Patel Venkategowda ..	Garden ..	69	0 17	3 0 6	0 17	Do 68 ...	Do 70 and 71 ...	Do 67 ...	Palar.
					Garden ...		1 4	7 12 0	1 4	Do 70 and 71 ...	Do 76 and 77 ..	Do 72 ..	Do
					Garden ...	...	0 15	2 8 0	0 15	Do 85 ...	Do 88 ...	Do 89 ...	Survey No. 86.
					Wet ...		0 25	8 8 0	0 25	Do 73 ...	Do 81 ...	Do 67 ...	Do 73.
				Total ..	.....	...	2 21	19 8 0	2 21				
				Tima (Nirganti) ...	Garden ..	69	0 19	3 8 0	0 19	Do 68 ...	Do 70 ...	Do 67 ...	Palar.
					Garden ...	71	0 6	1 0 0	0 6	Do 75 ...	Do 77 ...	Do 77 ...	Do
					Garden ...	87	0 31	5 0 0	0 31	Do 85 ...	Do 88 ...	Do 89 ...	Survey No. 86.
				Total ..	... ..	...	1 16	9 8 0	1 16				
				Sobbanna *bin* Sannegowda ...	Garden ...	72	0 14	2 12 0	0 14	Do 67 ...	Do 74 ...	Do 73 ...	Do 75.
					Garden	86	0 4	0 12 0	0 4	Do 77 and 78 ...	Do 87 ...	Do 81 and 82 ...	Palar.
				Total ...	.....	...	0 18	3 8 0	0 18				

Statement showing the wet and garden lands required for a public purpose etc.—*contd.*

District.	Taluk.	Hobli.	Village.	Name of owner.	Description.	Survey No.	Particulars of land. Extent.	Particulars of land. Assessment.	Land required.	Boundaries. East.	Boundaries. West.	Boundaries. North.	Boundaries. South.
							A. g.	Rs. a. p.	A. g.				
Kolar.	Bowringpet.	Betamangala.	Kallikuppa.	Anniga *bin* Billiga ...	Garden ...	87	0 17	2 12 0	0 17	Survey No. 85 ..	Survey No. 88 ...	Survey No. 89 ...	Survey No. 86.
				Venkatiga *bin* Chenna ...	Garden ..	68	0 7	1 12 0	0 7	Do 67 ...	Do 69 ...	Do 67 ...	Palar.
				Subbanna *bin* Venkatappa ..	Garden ...	73	0 8	1 4 0	0 8	Do 67 ...	Survey Nos. 79 and 80.	Do 67 .	Survey No 72.
					Wet ...	88	0 20	3 0 0	0 20	Survey Nos. 87 and 89.	Palar ...	Do 93 ...	Palar.
				Total ...	.....	...	0 28	4 4 0	0 28				
				Muniappa *bin* Krishnappa ...	Wet	69	0 9	1 8 0	0 9	Survey No. 68 ..	Survey Nos. 70 and 71	Survey No. 67 ...	Do
					Garden ...	77	0 12	2 0 0	0 12	Do 75 ...	Survey No. 86 ...	Do 78 ..	Do
					Garden ...	87	0 11	1 12 0	0 11	Do 85 ...	Do 88 ..	Do 89 ...	Survey No. 86.
					Garden ..	73	1 30	12 12 0	1 30	Do 67 ...	Survey Nos. 79 and 80.	Do 67 ..	Do 72.
					Wet ...	95	0 32	4 8 0	0 32	Do 92 ..	Chinnapalli ...	Do 96 ...	Palar.
				Total ...	.....	...	3 14	21 0 0	3 14				
				Ramagowda ...	Garden ..	71	0 20	3 8 0	0 20	Survey No. 69 ...	Survey No. 75 ...	Survey No. 67 ...	Survey No. 70.
					Garden ...	77	0 30	5 0 0	0 30	Do 75 ...	Do 86 ...	Do 78 ...	Palar.
				Total ...	.....	...	1 10	8 8 0	1 10				
				Subbanna *bin* Doddappa ...	Garden ...	83	0 18	3 4 0	0 18	Survey No. 67 ...	Survey No. 67 ...	Survey No 67 ...	Survey Nos. 81, 82 & 84
				Belliga (Niraganti) ...	Garden ...	83	1 1	7 12 0	1 1	Do 67 ...	Do 67 ...	Do 67 ..	Do
					Garden ...	86	0 16	2 8 0	0 16	Survey Nos. 77 and 78.	Do 87 ..	Survey Nos. 85 and 81.	Palar.
				Total ...	.....	...	1 17	10 4 0	1 17				

Kolar.	Bowringpet.	Betamangala.	Kallikuppa.	Nanjegowda ...	Garden ...	71	0 22	4 0 0	0 22	Survey No. 69 ...	Survey No. 75 ...	Survey No. 67 ...	Survey No. 70.
					Garden ...	77	0 16	2 8 0	0 16	Do 75 ...	Do 86 ...	Do 78 ...	Palar.
				Total ...	.....	...	0 38	6 8 0	0 38				
				Periga (Balagaye) ...	Garden ...	75	0 7	1 4 0	0 7	Survey No. 71 ...	Survey No. 77 ...	Survey No. 72 ...	Palar.
					Wet ...	80	0 14	2 0 0	0 14	Do 73 ...	Do 81 ...	Do 67 ...	Survey No. 79.
				Total ...	.....	...	0 21	3 4 0	0 21				
				Venkatachaliah ...	Wet ...	80	0 7	1 0 0	0 7	Survey No. 73 ..	Survey No. 81 ...	Survey No. 67 ...	Survey No. 79.
				Muni *kom* Muniraga ...	Wet ...	79	0 16	2 4 0	0 16	Do 73 ..	Do 86 ...	Do 80 ...	Do 78.
				Nanjanna *bin* Venkatanna ...	Wet ..	92	1 24	9 0 0	1 24	Survey Nos. 67 and 68.	Do 93 ...	Survey Nos. 114 and 115.	Do 89.
				Krishnamachari (Inam) ..	Garden ...	84	0 36	6 8 0	0 36	Survey No. 82 ...	Do 90 ..	Survey No. 83 ...	Do 85.
				Venkabhatta (Inam) ...	Garden ...	90	0 15	2 12 0	0 15	Do 84 ..	Do 89 ...	Do 91 ...	Do 85.
				Ramanappa (Shanbhog Inam) ...	Garden ...	82	0 16	3 0 0	0 16	Do 81 ..	Do 84 ...	Do 83 ...	Do 86.
				Buttalaga (Toti Inam) ..	Wet ...	81	0 25	3 8 0	0 25	Do 80 ...	Do 82 ...	Do 83 ...	Do 86.
				Belliga (Nirganti Inam) ...	Garden ..	74	0 15	2 8 0	0 15	Survey Nos. 72 and 73.	Survey Nos. 77 and 78.	Do 79 ...	Do 75.
					Wet .	...	0 12	2 8 0	0 12	Do ...	Do ...	Do ...	Do
				Total ...	.....	...	0 27	8 0 0	0 27				
				Grand Total ...	.....	...	19 7	129 12 0	19 7				
			Vaddahalli.	Anantharamappa ...	Garden ...	25	1 28	6 12 0	1 28	Survey No. 24 ...	Nallur B ...	Survey Nos. 26 and 27	...
					Garden ..	...	1 5	3 4 0	2 5	Do ...	Do ...	Do ...	...
				Total ...	.....	...	3 33	15 0 0	3 33				
				Ramanna (balla) ...	Garden ..	26	0 19	2 4 0	0 19	Survey No. 27 ...	Nallur ..	Survey No. 24 ...	Survey No. 25.
				Grand Total ...	.....	...	4 12	17 4 0	4 12				

E

Statement showing the wet and garden lands required for a public purpose etc.—*contd.*

District.	Taluk.	Hobli.	Village.	Name of the owner.	Description.	Survey No.	Particulars of land. Extent.	Assessment.	Land required.	Boundaries. East.	West.	North.	South.
							A. g.	Rs. a. p.	A. g.				
Kolar.	Bowringpet.	Betamangala.	Natta.	Papanna	Garden ...	37	0 32	4 0 0	0 32	Survey No. 17 ...	Survey No. 17 ...	Survey No. 17 ...	Survey No. 32.
					Garden ...	43	0 9	1 8 0	0 9	Do 42 ..	Do 44 ...	Dry ...	Do 44.
					Garden ...	44	0 13	2 4 0	0 13	Do 42 ...	Do 41 ..	Survey No. 46 ...	Do 56.
					Garden ...	49	0 15	2 12 0	0 15	Do 47 ...	Do 50 ...	Do 55 ...	Palar.
					Garden ..	50	0 17	2 8 0	0 17	Do 49 ..	Do 51 ...	Do 55 ..	Do
					Total	..	2 6	13 0 0	2 6				
				Chowdappa	Garden ...	43	0 8	1 8 0	0 8	Survey No. 42 ..	Survey No. 47 ...	Survey No. 44 ..	Palar.
					Garden ...	44	0 16	2 12 0	0 16	Do 41 ..	Do 44 ..	Do 56 ...	Survey No. 43.
					Garden ...	45	0 11	2 0 0	0 11	Do ..	Do ...	Do ..	Do
					Total	..	0 35	6 4 0	0 35				
				Munegowda, Nayanahalli	Garden ...	43	0 11	2 0 0	0 11	Survey No. 42 ..	Survey No. 47 ...	Survey No. 46 ...	Palar.
					Garden ...	44	0 14	2 8 0	0 14	Do 41 ..	Do 46 ..	Do 53 ..	Survey No. 43.
					Garden ..	50	1 14	9 8 0	1 14	Do 49 ...	Do 51 ..	Do 55 ..	Palar.
					Total	...	1 39	14 0 0	1 39				
				Kariappa	Garden ..	35	0 30	3 0 0	0 30	Survey No. 44 ...	Survey No. 55 ..	Survey No 90 ...	Survey No. 46.
					Garden ..	44	0 13	2 8 0	0 13	Do 46 ...	Do 46 ..	Do 56 ...	Do 43.
					Garden ..	47	0 11	1 8 0	0 11	Do 46 ...	Do 49 ..	Do 55 ..	Palar.
					Total	...	1 14	7 0 0	1 14				

Kolar.	Bowringpet.	Betmangala.	Natta.	Munivenkatappa ...	Garden ...	22	0	11	1	8	0	0	11	Survey No. 33 ...	Survey No. 43 ...	Survey No. 41 ...	Palar.
					Garden ...	16	0	10	1	12	0	0	10	Do 41 ...	Do 47 ...	Do 45 ...	Survey No. 43.
				Total ...	....		0	21	3	4	0	0	21				
				Munegowda (Patel) ..	Garden ...	43	0	4	0	12	0	0	4	Survey No. 42 ...	Survey No. 47 ...	Survey No. 46 ...	Palar.
					Garden ...	46	0	7	1	0	0	0	7	Do 44 ..	Do 47 ..	Do 55 ..	Survey No. 43.
					Garden ...	42	0	18	3	4	0	0	18	Do 33 ..	Do 43 ...	Do 41 ...	Palar.
					Garden ...	49	0	5	1	0	0	0	5	Do 47 ...	Do 50 ...	Do 55 ...	Do
					Garden ...	24	1	28	7	0	0	1	28	Do 23 ..	Do 25 ...	Palar ...	Do
					Garden ...	23	1	26	6	8	0	1	26	Do 22 ...	Do 24 ...	Do ...	Do
					Garden ...	47	0	12	2	0	0	0	12	Do 46 ...	Do 47 ...	Survey No. 55 ...	Do
					Garden ...	...	0	20	3	4	0	0	20	Do ..	Do ...	Do ..	Do
					Garden ...	18	1	17	8	8	0	1	17	Survey No. 47 ..	Survey No. 49 ...	Survey No 55 ..	Survey No. 49.
					Garden ...	34	0	6	1	0	0	0	6	Do 32 ..	Do 38 ..	Do 35 ...	Do 33.
					Garden ...	51	2	8	14	4	0	2	8	Do 50 ...	Kallikuppa B ..	Do 53 ...	Palar.
				Total ...	....		8	31	48	8	0	8	31				
				Muniappa *bin* Pappanna ...	Garden ...	19	1	24	8	0	0	1	24	Vaddahalli B ...	Survey No. 20 ...	Survey No. 21 ...	Survey No. 21.
					Garden ...	20	1	11	6	8	0	1	11	Survey No. 29 ...	Do 22 ...	Palar ..	Do 21.
				Total ...	....		2	35	14	8	0	2	35				
				Muniga *bin* Mayalanna, ...	Garden ...	25	2	25	10	0	0	2	25	Survey No. 24 ...	Palar ...	Palar ...	Nallur.
				Munegowda (Angatatahalli) ...	Garden ...	28	2	19	10	0	0	2	19	Nallur ...	Survey No. 30 ...	Survey No. 27 ..	Survey No. 29.
					Garden ...	29	0	39	5	0	0	0	39	Do ...	Do ...	Do 28 ...	Nallur.
					Garden ...	30	1	5	5	8	0	1	5	Survey No. 19 ...	Nallur ...	Palar ...	Do
				Total ...	... ...	...	4	23	20	8	0	4	23				

Statement showing the wet and garden lands required for a public purpose, etc.—*contd.*

District.	Taluk.	Hobli.	Village.	Name of owner.	Description.	Survey No.	Particulars of land. Extent.	Particulars of land. Assessment.	Land required	Boundaries. East.	Boundaries. West.	Boundaries. North.	Boundaries. South.
							A. g.	Rs. a. p.	A. g.				
Kolar.	Bowringpet.	Betamangala.	Natta.	Annega ...	Garden ...	44	0 3	0 8 0	0 3	Survey No. 41 ...	Survey No. 46 ...	Survey No. 56 ...	Survey No. 43.
				Subbanna bin Gullappa ...	Garden ...	43	0 10	1 12 0	0 10	Do 42 ...	Do 46 ...	Do 46 ...	Palar.
					Garden ...	44	0 10	1 12 0	0 10	Do 41 ...	Do 46 ...	Do 56 ...	Survey No. 43.
					Garden ...	46	0 23	4 0 0	0 23	Do 44 ...	Do 47 ...	Do 55 ...	Do 43.
					Garden ...	49	0 10	1 12 0	0 10	Do 47 ..	Do 50 ...	Do 48 ...	Palar.
				Total	....		1 13	9 8 0	1 13				
				Munimma *kom* Venkatappa ...	Garden ...	46	0 9	1 4 0	0 9	Survey No. 44 ..	Survey No. 47 ...	Survey No. 55 ..	Survey No. 43.
				Veera ..	Garden ..	44	0 3	0 8 6	0 3	Do 41 ...	Do 43 ...	Do 56 ..	Do 43.
				Kasipati Sastri ...	Garden ...	39	0 8	1 8 0	0 8	Do 38 ...	Do 41 ...	Do 37 ...	Do 40.
					Garden ..	47	0 21	3 8 0	0 21	Do 46 ..	Do 49 ...	Do 55 ..	Palar.
				Total ...	....		0 29	5 0 0	0 29				
				Venkatachalaiya ...	Garden ..	49	0 17	3 0 0	0 17	Survey No. 47 ...	Survey No. 50 ...	Survey No. 48 ...	Palar.
				Chowegowda	Garden ...	51	0 5	0 12 0	0 5	Do 50 ...	Kallikuppa ...	Do 53 ...	Do
				Krishnappa (Naddihalli) ...	Garden ...	22	3 0	12 0 0	8 0	Do 20 ...	Survey No. 23 ...	Palar ...	Survey No. 21.
				Ramakka (Shanbhog) ...	Garden ...	41	0 14	2 0 0	0 14	Do 40 ...	Do 42 ...	Survey No. 37 ...	Do 42.
				Lashmiga (Toti) ...	Garden ...	32	0 33	8 4 0	0 33	Do 31 ...	Do 34 ...	Do 17 ...	Palar.
				Muniga (Nirganti) ...	Garden ..	48	0 10	1 8 0	0 10	Do 47 ...	Do 50 ...	Do 55 ...	Survey No. 49.
				Chowdeswari temple ...	Garden ..	41	0 14	2 8 0	0 14	Do 50 ...	Kallikeppa ...	Do 53 ...	Palar.
				Grand Total ...	... ...		83 7	176 12 0	83 7				

Kolar.	Bowringpet.	Betamangala.	Betamangala.	Kodihalli.	Venkataramanna Kodihalli ...	Wet ...	18	0	5	0	12	0	0	5	Survey No. 18 ...	Survey No. 2 ...	Survey No. 18 ...	Survey No. 17.
					Krishnappa (Shanbhog) ...	Wet ...	20	0	5	0	12	0	0	5	Do 19 ...	Do 20 ...	Channel ...	Abas Khan's wet land.
					Krishnappa, (Shanbhog Inam) ...	Wet ...	19	0	12	1	12	0	0	12	Channel ...	Do 20 ...	Do ...	Chikka's wet land.
					Venkatarama ...	Wet ..	20	0	4	0	8	0	0	4	Survey No. 19 ...	Mahomed Khan's wet land.	Do ...	Veerappa's wet land.
					Total ...	.....	...	0	26	3	12	0	0	26				
					Virupakshi (Anchi) ...	Wet ...	79	0	25	4	0	0	0	25	Survey No. 81 ...	Survey No. 78 ...	Survey No. 82 ...	Survey No. 78.
					Muniakka *kom* Siddegowda ...	Wet ...	176	1	24	9	8	0	1	24	Do 179 ...	Do 177 ...	Do 181 ...	Do 176.
						Wet ...	184	0	24	3	13	0	0	24	Do 177 ...	Do 187 ...	Do 183 ...	Madras road.
						Wet ...	207	0	8	1	4	0	0	8	Palar ...	Do 205 ...	Do 206 ...	Survey No. 206.
						Wet ...	258	1	20	9	4	0	1	20	Survey No. 294 ...	Do 256 ...	Channel ...	Do 260.
						Wet ...	260	1	11	8	4	0	1	11	Do 259 ...	Do 261 ...	Survey No. 258 ...	Do 271.
						Wet ...	272	0	35	5	12	0	0	35	Do 287 ...	Do 271 ...	Do 259 ...	Do 273.
						Wet ...	433	0	22	3	8	0	0	22	Palar ...	Do 446 ...	De 434 ...	Do 431.
						Garden ...	395	0	5	1	0	0	0	5	Survey No. 300 ...	Do 396 ...	Do 299 ..	Palar.
						Garden ...	533	4	10	13	0	0	4	10	Tank ...	Tank ...	Road ...	Tank.
					Total ...	.....	...	10	39	50	4	0	10	39				
					Appizabi ...	Garden ...	3	0	16	3	0	0	0	16	Palar ...	Petta ...	Tank ...	Road.
					Kadirappa *bin* Venkataramaiya ...	Wet ...	181	0	4	0	8	0	0	4	Survey No. 180 ...	Survey No. 183 ...	Palar ...	Survey No. 178.
						Wet ...	206	0	10	1	8	0	0	10	Palar ...	Do 435 ...	Survey No. 207 ...	Do 434.
						Wet ...	274	0	14	2	4	0	0	14	Survey No. 276 ...	Do 273 ...	Do 287 ...	Palar.
						Wet ...	317	3	12	18	0	0	3	12	Palar ...	Do 391 ...	Do 316 ...	Do
					Total ...	.....	...	4	0	22	4	0	4	0				
					Subba Rao *bin* Venkata Rao ...	Wet ...	4	0	2	0	4	0	0	2	Palar ...	Petta ...	Survey No. 3 ...	Petta.
						Wet ...	15	0	19	3	0	0	0	19	Survey No. 14 ...	Survey No. 16 ...	Do 17 ...	Survey No. 9.
						Wet ...	39	0	14	2	4	0	0	14	Channel ...	Palar ...	Do 37 ...	Do 40.
						Wet ...	52	1	28	11	0	0	1	28	Survey No. 51 ...	Channel ...	Do 53 ...	Do 49.
						Wet ...	106	0	8	1	4	0	0	8	Tank ...	Palar ..	Do 105 ...	Do 107.
					Total ...	.....	...	2	31	17	12	0	2	31				

Statement showing the wet and garden lands required for a public purpose, etc.—*contd.*

District.	Taluk.	Hobli.	Village.	Name of the owner.	Description.	Survey No.	Particulars of land. Extent.	Particulars of land. Assessment.	Land required.	Boundaries. East.	Boundaries. West.	Boundaries. North.	Boundaries. South.
							A. g.	Rs. a. p.	A. g.				
Kolar.	Bowringpet.	Betamangala.	Betamangala.	Munisami *bin* Papa ...	Wet ...	5	0 25	4 0 0	0 25	Survey No. 16 ...	Palar ...	Survey No. 20 ...	Palar.
					Garden ...	...	0 15	2 0 0	0 15				
					Wet ...	6	0 4	0 12 0	0 4	Do 8 ...	Survey No. 5 ...	Do 7 ...	Do
					Wet ...	11	0 14	2 4 0	0 14	Do 12 ...	Do 6 ...	Do 9 ...	Do
					Garden ...	...	0 6	1 0 0	0 6				
					Wet ...	16	0 10	1 12 0	0 10	Do 15 ...	Do 5 ...	Do 17 ...	Survey No. 7.
					Garden ...	...	0 2	0 4 0	0 2				
					Wet ...	45	0 5	0 12 0	0 5	Do 46 ...	Do 39 ...	Do 47 ...	Do 44.
				Total ...	.....	...	2 1	22 12 0	2 1				
				Tangi *kom* Veeraragava ...	Wet ...	6	0 7	1 0 0	0 7	Do 8 ...	Do 5 ...	Do 7 ...	Palar.
					Garden ...	16	0 22	2 12 0	0 22	Do 15 ...	Do 5 ...	Do 7 ...	Do
				Total ...	.....	...	0 29	3 12 0	0 29				
				Munisami *bin* Viraragava ...	Wet ...	11	0 10	1 8 0	0 10	Do 12 ...	Do 6 ...	Do 9 ...	Do
					Wet ...	37	0 19	3 0 0	0 19	Do 47 ...	Do 38 ...	Do 36 ...	Survey No. 39.
				Total ...	.....	...	0 29	4 8 0	0 29				
				Shiek Biram ...	Wet ...	4	0 1	0 4 0	0 1	Palar ...	Petta ...	Do 3 ...	Petta.
					Garden ...	28	1 9	6 0 0	1 9	Survey No. 27 ...	Survey No. 25 ...	Do 27 ...	Survey No. 29.
					Garden ...	29	0 7	1 0 0	0 7	Do 30 ...	Do 22 ...	Do 28 ...	Do 19.
					Wet ...	223	0 21	3 8 0	0 21	Do 236 ...	Do 222 ...	Do 338 ...	Do 224.
				Total ...	.....	...	1 38	10 12 0	1 38				

Kolar.	Bowringpet.	Betamangala.	Betamangala.	Giriga *bin* Jaloda (Hajam	...	Garden	...	185	0	7	1	0	0	7	Survey No. 284	...	Survey No. 186	...	Village	..	Survey No. 187.
				Muniappa *bin* Sivanaga	...	Wet	...	12	0	7	1	4	0	7	Do 38	...	Do 10	...	Survey No. 13	...	Do 39.
						Wet	...	15	0	13	2	0	0	13	Do 14	...	Do 16	...	Do 17	...	Do 8.
						Wet	...	16	0	5	0	12	0	5	Do 15	...	Do 5	...	Do 17	...	Do 7.
						Wet	...	63	0	21	3	8	0	21	Do 52	...	Do 66	...	Do 64	...	Do 32.
						Wet	...	232	0	15	2	8	0	15	Do 249	...	Do 233	...	Do 248	...	Do 231.
						Wet	...	265	0	31	5	0	0	31	Do 262	...	Do 231	...	Do 264	...	Do 266.
				Total	...	...	...	...	2	12	15	0	0	2	12						
				Muniappa *bin* Krishnappa	...	Wet	...	12	0	4	0	12	0	0	4	Do 38	...	Do 10	...	Do 36	...	Palar.
						Wet	...	14	0	14	2	4	0	0	14	Do 36	...	Do 15		Do 13	...	Survey No. 10.
						Wet	...	47	0	25	4	0	0	0	25	Do 46	...	Do 37	...	Do 48	...	Do 45.
						Wet	...	260	0	24	4	0	0	0	24	Do 258	..	Do 261	...	Do 256	...	Do 271.
				Total	...	...	...	...	1	27	11	0	0	1	27						
				Gurappa *bin* Tanappa, (Kadihalli)		Wet	...	12	0	20	3	4	0	0	20	Do 38	...	Do 10	...	Do 36	...	Palar.
						Wet	...	37	0	17	2	8	0	0	17	Do 47	.	Do 38	...	Do 36	...	Survey No. 39.
						Garden	...	42	0	9	1	8	0	0	9	Palar	...	Palar	...	Do 43	...	Do 41.
						Wet	...	149	0	8	1	0	0	0	8	Survey No. 156	...	Do	...	Do 148	...	Do 150.
						Garden	...	...	1	0	7	0	0	1	0						
						Wet	...	47	0	9	1	8	0	0	9	Do 46	...	Survey No. 37	...	Do 48	...	Do 45.
				Total	...	...	...	...	2	23	16	12	0	2	23						
				Chinni *kom* Andiga	...	Wet	...	14	0	20	3	4	0	0	20	Do 36	...	Do 15	...	Do 13	...	Do 10.
				Syed Ismail *bin* Syed Ghouse	...	Wet	...	12	0	11	1	12	0	0	11	Do 38	...	Do 10	...	Do 36	...	Palar.
						Wet	...	96	0	6	1	0	0	0	6	Tank	...	Do 97	...	Do 94	...	Survey No. 99.
						Wet	...	115	0	17	2	12	0	0	17	Survey No. 119	...	Do 111	...	Do 116	...	Do 120.
				To tal	...	...	...	...	0	34	5	8	0	0	34						

Statement showing the wet and garden lands required for a public purpose, etc.—*contd.*

District.	Taluk.	Hobli.	Village.	Name of the owner.	Description.	Survey No.	Particulars of land. Extent.	Particulars of land. Assessment	Land required.	Boundaries. East.	Boundaries. West.	Boundaries. North.	Boundaries. South.
							A. g.	Rs. a. p.	A. g.				
Bowringpet.	Betamangala.	Betamangala.		Muniga *bin* Mattiga ...	Wet ...	15	0 19	3 0 0	0 19	Survey No. 14 ...	Survey No. 16 ...	Survey No. 17 ...	Survey No. 8.
				Tirumaliga *bin* Venkatarama ...	Wet ...	15	0 12	2 0 0	0 12	Do ...	Do ...	Do ...	Do
				Pichiga *bin* Sonega ..	Garden ...	17	0 12	2 4 0	0 17	Do 13 ...	Survey No. 20 ...	Survey No. 18 ...	Survey No. 16.
				Rungaiya *bin* Ramaswamy ...	Wet ...	17	0 33	5 0 0	0 33	Do ...	Do ...	Do ...	Do
					Wet ...	173	2 1	13 0 0	2 1	Do 171 ...	Palar ...	Survey No. 172 ...	Road.
					Wet ...	177	0 18	2 12 0	0 18	Do 176 ...	Survey No. 184 ...	Do 183 ...	Do
					Wet ...	209	0 25	4 0 0	0 25	Palar ...	Channel ...	Do 210 ...	Survey No. 211.
					Wet ...	217	1 1	6 4 0	1 1	Survey No. 219 ...	Survey No. 216 ...	Road ...	Do 218.
					Wet ...	248	0 18	3 0 0	0 18	Do 249 ...	Do 247 ...	Survey No. 251 ...	Do 232.
					Wet ...	253	0 9	1 4 0	0 9	Channel ...	Do 250 ...	Channel ...	Do 255.
					Garden ..	268	0 12	2 4 0	0 12	Survey No. 271 ...	Do 267 ...	Survey No. 262 ...	Palar.
					Garden ...	269	0 24	4 4 0	0 24	Do 273 ..	Do 268 ...	Do 271 ...	Do
					Garden ...	...	0 10	1 12 0	0 10	Do ...	Do ...	Do ...	Do
					Wet ...	208	0 11	1 8 0	0 11	Survey No. 403 ...	Survey No. 409 ...	Palar ...	Survey No. 407.
					Wet ...	435	1 3	6 12 0	1 3	Do 206 ...	Do 437 ...	Survey No. 205 ...	Do 435.
					Wet ...	244	0 14	2 4 0	0 14	Do 246 ...	Do 242 ...	Road ...	Do 239.
				Total ...	.....	...	11 14	73 0 0	11 14				
				Tavakal Bihaji Rambi ...	Wet ...	18	0 15	2 4 0	0 15	Do 13 ...	Do 20 ...	Survey No. 31 ...	Do 17.
					Garden ...	...	0 17	2 0 0	0 17				
					Wet ...	230	0 8	1 4 0	0 8	Do 266 ...	Do 235 ...	Do 231 ...	Do 229.
					Wet ...	266	1 2	6 12 0	1 2	Do 268 ...	Do 230 ...	Do 265 ...	Do 267.
				Total ...	.....	...	2 2	12 4 0	2 2				

Kolar.	Krishnambhatta (Honaganhalli) ...	Wet ...	18	0 13	2 0 0	0 13	Survey No. 13 ...	Survey No. 20 ...	Survey No. 31 ...	Survey No. 17.
	Husain Sabi *bin* Abdul Khadar ...	Wet ...	18	0 2	0 4 0	0 2	Do ...	Do ...	Do ...	Do
		Garden ...	29	0 6	0 12 0	0 6	Do 30 ...	Survey No. 22 ...	Survey No. 28 ...	Survey No. 19.
	Total ...	...	...	0 8	1 0 0	0 8				
Bowringpet.	Sitaramiah (Chendra) ...	Wet ...	18	0 12	2 0 0	0 12	Survey No. 13 ...	Survey No. 20 ...	Survey No. 31 ...	Survey No. 17.
	Muniga *bin* Ponna ...	Garden ...	19	0 10	1 4 0	0 10	Do 28 ...	Do 24 ...	Do 80 ...	Do 22.
	Vooraga	Garden ...	19 out of 19	0 10	1 4 6	10	Do 28 ...	Do 24 ...	Do 80 ...	Do 22.
	Yallaga *bin* Parasurama ...	Garden ...	19	0 9	1 4 0	0 9	Do ...	Do ...	Do ...	Do
	Narayana *bin* Venkatarama (Krishnagiri).	Wet ...	22	1 6	7 0 0	1 6	Do 29 ...	Survey No. 23 ...	Survey No. 25 ...	Palar.
		Wet ...	55	1 33	12 0 0	1 33	Do 144 ...	Do 55 ...	Do 56 ...	Do
		Wet ...	64	0 25	3 12 0	0 25	Do 53 ...	Do 65 ...	Do 69 ...	Survey No. 63.
	Total ...	.....	...	3 24	22 12 0	3 24				
Bétamangala.	Syed Ghouse *bin* Syed Noor ...	Wet ...	23	0 16	2 8 0	0 16	Survey. No 22 ...	Tank ...	Survey No. 24 ...	Tank.
	Venkatachary (Valagamadi) ...	Garden ...	3	0 14	2 8 0	0 14	Palar ...	Petta ...	Tank ...	Survey No. 4.
		Wet ...	181	0 35	5 4 0	0 35	Survey No. 186 ...	Survey No. 183 ...	Survey No. 182 ...	Do 178.
		Wet ...	...	0 4	0 8 0	0 4	Do ...	Do ...	Do ...	To
		Wet ...	181	0 6	1 0 0	0 6	Do ...	To ...	Do ...	Do
		Wet ...	183	0 28	4 8 0	0 28	Survey No. 181 ...	Channel ...	Survey No. 182 ...	Survey No. 184.
		Garden ...	...	0 4	0 4 0	0 4				
	Total ...	.....	...	2 11	14 0 0	2 11				
Betamangala.	Subbanna *bin* Ramiah (Chatra) ...	Garden ...	29	0 7	1 0 0	0 7	Survey No. 30 ...	Survey No. 22 ...	Survey No. 28 ...	Survey No. 19.
	Narayana Rao. (Mulbagal) ...	Garden ...	3	0 3	0 8 0	0 3	Palar ...	Petta ...	Tank ...	Do 4.
		Wet ...	98	0 11	1 12 0	0 11	Survey No. 99 ...	Survey No 88 ...	Survey No. 97 ...	Channel.
		Wet ...	99	0 25	4 0 0	0 25	Palar ...	Channel ...	Do 96 ...	Survey No. 56.
	Total ...	.....	...	0 39	6 4 0	0 39				

Statement showing the wet and garden lands required for a public purpose, etc.—*contd.*

District.	Taluk.	Hobli.	Village.	Name of the owner.	Description.	Survey No.	Particulars of land. Extent.	Particulars of land. Assessment.	Land required.	Boundaries. East.	West.	North.	South.
							A. g.	Rs. a. p.	A. g.				
Kolar.	Bowringpet.	Betamangala.		Syed Kasim *bin* Syed Ismail ...	Wet ...	27	0 19	3 0 0	0 19	Survey No. 16 ...	Survey No. 28 ...	Survey No. 26 ...	Survey No
					Garden ...	...	0 17	2 0 0	0 17				
				Total ...	.....	...	0 36	5 0 0	0 36				
				Subba (Kolar) ...	Garden ..	29	0 12	1 12 0	0 12	Do 30 ...	Do 22 ...	Do 28 ...	Do 29.
					Wet ...	66	0 10	1 12 0	0 10	Do 65 ...	Do 27 ...	Do 73 ...	Do 32.
				Total ...	.....	...	0 22	3 8 0	0 22				
				Sakamma *kom* Narasimha Naik ...	Garden ...	29	0 5	0 12 6	0 5	Do 30 ...	Do 22 ..	Do 28 ...	Do 19.
					Wet ...	256	0 15	2 4 0	0 15	Do 258 ..	Do 255 ...	Do 257 ...	Do 261.
				Total ...	.....	...	0 20	3 0 0	0 20				
				Naranappa *bin* Rangaiya ...	Garden ...	29	0 8	1 4 0	0 8	Do 30 ...	Do 22 ...	Do 28 ...	Do 19.
					Wet ...	39	0 14	2 0 0	0 14	Channel ..	Palar ...	Do 38 ...	Do 40.
					Wet ...	168	0 33	5 0 0	0 33	Do ...	Do ...	Do 166 ...	Do 172.
					Wet ...	169	0 16	2 4 0	0 16	Do ...	Survey No. 172 ...	Do 168 ...	Do 170.
					Wet ...	177	0 27	4 4 0	0 27	Survey No. 176 ...	Do 184 ...	Do 183 ...	Road.
					Garden ...	221	4 14	28 0 0	4 14	Do 240 ...	Palar ...	Do 241 ...	Survey No. 222.
					Wet ...	236	1 13	8 8 0	1 13	Do 235 ...	Survey No. 224 ...	Do 237 ...	Do
					Wet ...	235	0 7	0 8 0	0 7	Do 231 ...	Do 236 ...	Do 334 ...	Do 230.
					Garden ...	241	0 33	5 8 0	0 33	Do 240 ...	Do 221 ...	Do 242 ...	Do 221.
					Wet ...	286	1 17	8 12 0	1 17	Do 282 ...	Do 287 ...	Do 285 ...	Do 276.
					Wet ...	302	0 29	4 4 0	0 29	Do 313 ...	Do 301 ...	Do 594 ...	Do 393.
					Wet ...	427	0 25	4 0 0	0 25	Do 429 ...	Do 422 ...	Do 432 ...	Do 426.
					Wet ...	432	0 22	3 12 0	0 22	Do 429 ...	Do 446 ...	Do 431 ...	Do 425.
				Total ...	.....	...	12 18	78 8 0	12 18				

Kolar.	Bowringpet.	Betamangala.	Betamangala.	Sileman Khan ...	Wet ...	32	0	9	1	8	0	0	9	Survey No. ...	Survey No. 31 ...	Survey No. 63 ...	Survey No. 13.
					Wet ...	174	0	3	0	8	0	0	3	Palar ...	Do 175 ...	Palar ...	Road.
				Total ...	...	...	0	12	2	0	0	0	12				
				Muniga *bin* Rama (Kolar) ...	Wet ...	32	0	35	5	12	0	0	35	Survey No. 33 ...	Do 31 ...	Survey No. 63 ...	Survey No. 13.
				Venkataraya (Tafa) ...	Wet ...	32	0	11	1	12	0	0	11	Do ...	Do ..	Do ...	Do
				Raghavendra Rao (Hoskote) ...	Wet ...	33	0	23	3	12	0	0	23	Do 49	Do 32 ...	Do 52 ...	Do 34.
						45	0	23	3	8	0	0	23	Do 46 ...	Do 39 ...	Do 47 ...	Do 44.
						63	0	2	0	4	0	0	2	Do 52 ...	Do 65 ...	Do 64 ...	Do 32.
						289	0	16	2	8	0	0	16	Do 291 ...	Do 258 ...	Do 290 ...	Do 285.
				Total ...	...	...	1	24	10	0	0	1	24				
				Hanumappa *bin* Papanna (Kolar)	Wet ...	33	0	39	6	4	0	0	39	Do 49 ...	Do 32 ...	Do 52 ...	Do 34.
					Wet ...	52	0	13	2	0	0	0	13	Do 51 ...	Do 63 ...	Do 53 ...	Do 49.
				Total ...	...	...	1	12	8	4	0	1	12				
				Guttapallappa (Berike) ...	Wet ..	46	0	17	2	12	0	0	17	Palar ...	Do 45 ..	Do 47 ...	Do 44.
				Sura *bin* Venkatappa (Valliga) ...	Wet ...	35	0	5	0	12	0	0	5	Survey No. 48 ..	Do 43 ..	Do 34 ...	Do 36.
				Muniappa *bin* Venkataramappa ...	Wet ...	35	0	18	2	12	0	0	18	Do ...	Do ...	Do ..	Do
						183	0	8	1	4	0	0	8	Survey No. 181 ...	Petta ...	Palar ..	Do 177.
				Total ..	...	...	0	26	4	0	0	0	26				
				Venkatappa *bin* Koneri (Dommasandra)	Wet ...	37	0	8	1	4	0	0	8	Survey No. 47 ...	Survey No. 12 ..	Survey No. 36 ...	Survey No. 39.
				Rama *bin* Tangigowda ...	Wet ...	37	0	8	1	4	0	0	8	Do ...	Do ..	Do ...	Do
					Wet ...	47	0	8	0	12	0	0	8	Do 46 ...	Do 37 ...	Do 48 ..	Do 45.
					Wet ...	66	0	11	1	12	0	0	11	Do 65 ...	Do 27 ...	Do 67 ...	Do 32.
				Total ...	...	...	0	27	3	12	0	0	27				

Statement showing the wet and garden lands required for a public purpose, etc.—*contd.*

District.	Taluk.	Hobli.	Village.	Name of the owner.	Description.	Survey No.	Particulars of land. Extent.	Particulars of land. Assessment.	Land required	Boundaries. East.	Boundaries. West.	Boundaries. North.	Boundaries. South.
							A. g.	Rs. a. p.	A. g.				
Kolar.	Bowringpet.	Betamangala.	Betamangala.	Bhimadharmanna ...	Wet ...	39	1 15	8 12 0	1 15	Channel ...	Palar ...	Survey No. 38 ...	Survey No. 40.
				Nanjundaiya (Hollali) ..	Wet ...	40	0 10	1 8 0	0 10	Survey No. 43 ...	Do ...	Do 39 ...	Palar.
						181	0 4	0 8 0	0 4	Do 180 ...	Survey No. 183 ...	Do 182 ...	Survey No. 178.
				Total ...	.....	...	0 14	2 0 0	0 14				
				Ramaiya *bin* Venkataramanappa .	Garden ...	41	0 11	1 12 0	0 11	Palar ...	Palar ...	Survey No. 42 ...	Palar.
					Wet ...	118	0 7	1 0 0	0 7	Kotur ...	Kotur ...	Channel ...	Survey No. 136.
					Garden ...	133	0 7	1 4 0	0 7	Palar ...	Survey No. 101 ...	Palar ...	Do 137.
					Wet ...	146	0 8	1 4 0	0 8	Survey No. 131 ...	Do 55 ...	Survey No. 145 ...	Palar.
					.....	339	3 20	19 0 0	3 20	Do 338 ...	Channel ...	Do 600 ...	Survey No. 336.
					.....	355	1 35	11 0 0	1 35	Kambappalli ...	Survey No. 599 ...	Do 354 ..	Palar.
					Garden ...	381	0 15	1 4 0	0 15	Palar ...	Do 380 ...	Do 482 ...	Survey No. 379.
				Total ...	.....	...	6 23	36 8 0	6 23				
				Subramhanmaiya *bin* Veerabhadraiya.	Garden ...	44	1 3	7 8 0	1 3	Palar ...	Channel ...	Survey No. 45 ...	Survey No. 43.
					Wet ...	94	0 14	2 4 0	0 14	Do ...	Tank ...	Do 95 ...	Do 97.
					Wet ..	110	0 8	1 4 0	0 8	Do ...	Survey No. 56 ...	Palar ...	Do 142.
					Wet ..	151	0 26	4 0 0	0 26	Survey No. 153 ...	Palar ...	Survey No. 150 ...	Do 167.
					Wet ...	207	0 12	1 8 0	0 12	Palar ...	Survey No. 206 ...	Do 206 ...	Do 206.
					Wet ...	208	0 31	4 12 0	0 31	Survey No. 206 ...	Channel ...	Do 209 ..	Do 205.
					Wet ...	249	0 21	3 4 0	0 21	Do 250 ...	Survey No. 248 ...	Do 251 ...	Do 264.
					Wet ...	257	0 13	2 0 0	0 13	Channel ...	Do 255 ...	Do 253 ...	Do 256.
				Total ...	.....	...	4 8	26 8 0	4 8				

Bowringpet.	Betamangala.	Betamangala.	Yelli *kom* Chikkachandaiya ...	Wet ...	48	0	20	3	4	0	0	20	Palar ...	Survey No. 3 ...	Survey No. 49 ...	Survey No. 47.
			Sundari (Tafa) Gundu Rao *bin* Krishna Rao.	Wet ...	48	0	25	4	0	0	0	25	Do ...	Do ...	Do ...	Do
				Wet ...	45	0	5	0	12	0	0	5	Survey No. 46 ...	Do 39 ...	Do 47 ...	Do 44.
				Wet ...	48	0	28	4	12	0	0	28	Palar ...	Do 36 ...	Do 49 ...	Do 47.
				Wet ...	61	0	23	3	8	0	0	23	Survey No. 57 ...	Do 60 ...	Do 54 ...	Do 61.
				Wet ...	17	0	17	2	12	0	0	17	Do 13 ...	Do 20 ...	Do 18 ...	Do 16.
				Wet ...	303	0	23	3	8	0	0	23	Do 594 ...	Do 300 ...	Do 304 ...	Do 301
				Wet ...	453	0	22	3	8	0	0	22	Do 450 ...	Do 459 ...	Do 440 ...	Gosamkere.
			Total ...	... ...	...	2	38	18	2	0	2	38				
			Nagaliga (Balagai) ...	Wet ...	49	0	14	2	4	0	0	14	Do 50 ...	Channel ...	Do 51 ...	Survey No. 48.
				Wet ...	58	0	14	2	4	0	0	14	Do 57 ...	Survey No. 71 ...	Do 92 ...	Do 59.
			Total ...	... ...	...	0	28	4	8	0	0	28				
			Bududbi Fakrudin ...	Wet ...	49	0	28	5	4	0	0	28	Do 50 ...	Channel ...	Do 51 ...	Do 48.
				Wet ...	94	0	34	5	4	0	0	34	Palar ...	Survey No. 58 ...	ank ...	Do 97.
				Wet ...	98	0	7	1	0	0	0	7	Survey No. 99 ...	Do 601 ...	Survey No. 96 ...	Do 56.
			Total ...	... ...	...	1	29	11	8	0	1	29				
			Sreenivasa Naidu *bin* Munisami Naidu.	Wet ...	50	0	16	2	8	0	0	16	Palar ...	Survey No. 49 ...	Do 51 ...	Do 48 and Palar.
			Venkatarama *bin* Murtiga ...	Wet ...	51	0	34	5	12	0	0	34	Do ...	Do 52 ...	Do 54 ...	Survey No. 49.
				Wet ...	60	0	9	1	4	0	0	9	Survey No. 61 ...	Do 70 ...	Do 59 ...	Do 61.
				Wet ...	62	0	6	1	0	0	0	6	Do 53 ...	Do 64 ...	Do 70 ...	Do 52.
				Garden ...	101	0	17	2	12	0	0	17	Do 136 ...	Do 141 ...	Palar ...	Do 140.
			Total ...	... ...	...	1	26	10	12	0	1	26				
			Mahomed Ghouse (Pension) ...	Wet ...	145	0	24	3	8	0	0	24	Do 139 ...	Do 144 ...	Survey No. 140 ...	Do 146.
			Raghavendra Rao ...	Wet ...	57	0	4	0	12	0	0	4	Do 55 ...	Do 59 ...	Do 92 ...	Do 54.
				Wet ...	61	0	22	3	4	0	0	22	Do 57 ...	Do 62 ...	Do 60 ...	Do 54.
				Wet ...	82	0	16	2	8	0	0	16	Do 91 ...	Do 86 ...	Do ...	Do 72.
				Wet ...	175	1	6	7	0	0	1	6	Do 174 ...	Do 176 ...	Do 179 ...	Road.
			Total ...	... ...	...	2	8	13	8	0	2	8				

Statement showing the wet and garden lands required for a public purpose etc.—*contd.*

Talak.	Hobli.	Village.	Name of the owner.	Description.	Survey No.	Particulars of land: Extent.	Particulars of land: Assessment.	Land required	Boundaries: East.	Boundaries: West.	Boundaries: North.	Boundaries: South.
						A. g.	Rs. a. p.	A. g.				
Bowringpet,	Betamangala.	Betamangala.	Venkataramma *bin* Nayaniga (Niraganti).	Wet ...	51	0 11	1 12 0	0 11	Palar ...	Survey No. 52 ...	Survey No. 54 ...	Survey No. 49.
				.....	211	0 39	6 0 0	0 39	Do ...	Road ...	Do 212 ...	Do 210.
			Total ...	.....	...	1 10	7 12 0	1 10				
			Subbaraju *bin* Akkalaraju ...	Wet ...	57	0 6	1 0 0	0 6	Survey No. 55 ...	Survey No. 59 ...	Survey No. 92 ...	Survey No. 54.
			Papa Paranji ...	Wet ...	57	0 21	3 8 0	0 21	Do 55 ...	Do 9 ...	Do 92 ...	Do 54
			Papa *bin* Venkatiga (Hajam) ...	Wet ...	57	1 18	9 8 0	1 18	Do 55 ...	Do 59 ...	Do 92 ...	Do 54
				Wet ...	64	0 7	1 0 0	0 7	Channel ...	Do 65 ...	Do 69 ...	Do 63.
				Wet ...	70	0 13	2 0 0	0 13	Survey No. 60 ...	Do 69 ...	Do 71 ...	Do 62.
			Total ...	.....	...	1 38	12 8 0	1 38				
			Gopali *bin* Krishna ...	Wet ...	58	0 22	3 4 0	0 22	Survey No. 57 ...	Survey No. 71 ...	Survey No. 92 ...	Survey No. 59.
				Wet ...	59	0 23	3 8 0	0 23	Do 57 ...	Do 71 ...	Do 58 ...	Do 60.
				Garden ...	69	0 5	1 0 0	0 5	Channel ...	Do 68 ...	Channel ...	Do 64.
			Total ...	.....	...	1 10	7 12 0	1 10				
			Munekka *kom* Konda ...	Wet ...	58	0 5	0 12 0	0 5	Survey No. 57 ...	Survey No. 71 ...	Survey No. 92 ...	Survey No. 59.
				.....	59	0 15	2 4 0	0 15	Do 57 ...	Do 71 ...	Do 58 ...	Do 60.
				.....	71	0 5	0 12 0	0 5	Do 59 ...	Do 73 ...	Do 91 ...	Do 70.
			Total ...	.....	...	0 25	3 12 0	0 25				
			Papa *bin* Hanuma Anche ...	Wet ...	58	0 5	0 12 0	0 5	Survey No. 57 ...	Survey No. 71 ...	Survey No. 92 ...	Survey No. 59.
				Garden ...	69	0 8	1 4 0	0 8	Channel ...	Do 68 ...	Channel ...	Do 64.
			Total ...	.....		0 13	2 0 0	0 13				

Kolar.	Bowringpet.	Betamangala.	Betamangala.	Venkatappa *bin* Muniappa ...	Wet ...	59	0	24	3	12	0	0	24	Survey No. 57 ...	Survey No. 71 ...	Survey No. 58 ...	Survey No. 60.
				Muniappa (Sunnekel) ...	Wet ...	60	0	2	0	4	0	0	2	Do 57 ...	Do 79 ...	Do 59 ...	Do 61.
					....		0	26	4	0	0	0	26	Do 57 ...	Do 70 ...	Do 59 ...	Do 61.
				Total ...	....		0	28	4	4	0	0	28				
				Muniappa *bin* Muninaika (Dafadar).	Wet ...	60	0	19	3	0	0	0	19	Survey No. 57 ...	Survey No. 70 ...	Survey No. 59 ...	Survey No. 61.
					Wet ...	63	0	5	0	12	0	0	5	Channel ...	Do 65 ...	Do 64 ...	Do 32.
					Wet ...	65	0	14	2	4	0	0	14	Survey No. 64 ...	Do 66 ...	Do ...	Do 32.
				Total ...	....		0	38	6	0	0	0	38				
				Venkatasamiah *bin* Ramiah (Pendal).	Wet ...	61	0	6	0	12	0	0	6	Survey No. 57 ...	Survey No. 62 ...	Survey No. 60 ...	Survey No. 54.
					Wet ...	446	0	27	4	4	0	0	27	Do 331 ...	Do 445 ...	Do 436 ...	Do 426.
				Total ...	....		0	33	5	0	0	0	33				
				Venkatarayappa, Honaganahalli...	Wet ...	62	0	15	2	4	0	0	15	Survey No. 53 ...	Channel ...	Survey No. 70 ...	Survey No. 52.
				Venkoba Rao *bin* Subba Rao ...	Wet ...	62	1	3	6	4	0	1	3	Do ...	Do ...	Do ...	Do
					Wet ...	236	0	28	4	8	0	0	28	Survey No. 234 ...	Survey No. 224 ...	Survey No. 237 ...	Survey No. 227.
				Total ...	....		1	31	10	12	0	1	31				
				Venkatarama, Pendaliga ...	Wet ...	64	0	12	1	12	0	0	12	Survey No. 62 ...	Survey No. 65 ...	Survey No. 69 ...	Survey No. 63.
					.....	86	0	32	4	12	0	0	32	Do 87 ...	Do 83 ...	Do 85 ...	Channel.
				Total ...	....		1	4	6	8	0	1	4				
				Hanumappa *bin* Muniappa (Gollar).	Wet ...	65	0	13	2	0	0	0	13	Survey No. 64 ...	Survey No. 66 ...	Survey No. 68 ...	Survey No. 63.
					Wet ...	87	0	27	4	8	0	0	27	Do 91 ...	Do 86 ...	Do 88 ...	Do 72.
					Wet ...	167	0	14	2	4	0	0	14	Do 163 ...	Palar ...	Do 152 ...	Do 168.
					Wet ...	240	0	10	1	8	0	0	10	Do 239 ...	Survey No. 221 ...	Do 242 ...	Do 438.
					Wet ...	151	0	13	2	0	0	0	13	Do 153 ...	Palar ...	Do 150 ...	Do 167.
					Garden ...	266	0	11	1	12	0	0	11	Do 268 ...	Survey No. 271 ...	Do 267 ...	Do 262.
					Garden ...	...	0	16	2	12	0	0	16				
				Total ...	....		2	24	16	12	0	2	24				

Statement showing the wet and garden lands required for a public purpose etc.—*contd.*

District.	Taluk.	Hobli.	Village.	Name of owner.	Description.	Survey No.	Particulars of land. Extent.	Particulars of land. Assessment.	Land required	Boundaries. East.	Boundaries. West.	Boundaries. North.	Boundaries. South.
							A. g.	Rs. a. p.	A. g.				
Kolar.	Bowringpet.	Betamangala.	Betamangala.	Sheik Hyder ...	Wet ...	65	0 12	1 12 0	0 12	Survey No. 64 ...	Survey No. 66 ...	Survey No. 68 ...	Survey No. 63.
				Konari Dommasandra ...	Wet ...	66	0 9	1 8 0	0 9	Do 65 ...	Do 67 ...	Do 32 ...	Do 33.
				Ramiah Pendala ...	Wet ...	66	0 10	1 8 0	0 10	Do 65 ...	Do 27 ...	Do 67 ...	Do 32.
					Wet ...	100	0 4	0 8 0	0 4	Palar ...	Do 56 ...	Do 99 ...	Do 142.
					Wet ...	119	0 1	0 4 0	0 1	Dô ...	Do 115 ...	Do 117 ...	Channel.
					Wet ...	121	0 1	0 4 0	0 1	Channel ...	Do 123 ...	Do 120 ...	Survey No. 122.
					Wet ...	150	0 9	1 8 0	0 9	Survey No. 115 ...	Channel ...	Do 149 ...	Do 151.
				Total ...	...	...	0 25	4 0 0	0 25				
				Mohadeen Abdul Khader ...	Wet ...	67	0 12	1 12 0	0 12	Survey No. 68 ...	Survey No. 67 ...	Survey No. 69 ...	Survey No. 65.
				Lashamiah (Chatra) ...	Wet ...	67	0 16	2 8 0	0 16	Do 68 ...	Do 67 ...	Do 69 ...	Do 65.
				Venkatasami *bin* Kasappa (Chemarahalli).	Wet ...	68	0 21	3 4 0	0 21	Do 69 ...	Do 69 ...	Do 65 ...	Do 64.
					...	68	0 21	3 4 0	0 21	Do 69 ...	Do 69 ...	Do 65 ...	Do 64.
				Total ...	...	...	1 2	6 8 0	1 2				
				Syed Hyder *bin* Syed Kasim ...	Wet ...	68	0 17	2 8 0	0 17	Survey No. 69 ...	Survey No. 65 ...	Survey No. 64 ...	Survey No. 66.
					Wet ...	75	0 22	3 8 0	0 22	Do 74 ...	Do 77 ...	Channel ...	Do 67.
				Total ...	...	...	0 39	6 0 0	0 39				

Bowringpet.	Betamangala.	Betamangala.	Ganjaliga, Munegowda ...	Garden ...	69	0 16	2 12 0	0 16	Survey No. 70	...	Survey No. 68	...	Survey No. 73	...	Survey No. 74.	
			G'ri?kom Muniappa ...	Wet ...	70	0 36	5 8 0	0 36	Do 60	...	Do 69	...	Do 71	...	Do 62.	
			Papa ...	Wet ...	70	0 8	1 4 0	0 8	Do	...	Do	...	Do	...	Do	
			Nabisabi *bin* Biramsabi ...	Wet ...	70	0 15	2 4 0	0 15	Do	...	Do	...	Do	...	Do	
			Hanumappa *bin* Venkatappa ...	Wet ...	71	0 23	1 12 0	0 23	Do 59	...	Do 73	...	Do 91	...	Do 70.	
			Muniga *bin* Papa ..	Wet ..	71	0 19	3 0 0	0 19	Do	...	Do	...	Do	...	Do	
				...	86	0 8	1 4 0	0 8	Do 87	...	Do 85	...	Do 88	...	Do 72.	
			Total ...	.....	...	0 27	4 4 0	0 27								
			Papa *bin* Muniyappa, Giddaiya ...	Wet ...	72	0 23	3 8 0	0 23	Survey No. 91	...	Survey No. 83	...	Survey No. 87	...	Survey No. 73.	
				...	433	0 10	1 8 0	0 10	Do 422	...	Do 420	...	Do 422	...	Do 425.	
			Total ...	.....	...	0 33	5 0 0	0 33								
			Bissa *bin* Venkatahanuma ...	Wet ...	72	0 20	3 0 0	0 20	Survey No. 91	...	Survey No.	...	Survey No. 87	..	Survey No. 73.	
			Papa *bin* Hanuma (Pitchahalli) ...	Wet ..	72	0 9	1 8 0	0 9	Do	...	Do	...	Do	...	Do	
				Garden ...	74	1 25	11 0 0	1 25	Do 73	...	Do 75	...	Channel	...	Do 47.	
				Wet ...	93	0 3	0 4 0	0 3	Do 88	...	Do 87	...	Tank	...	Do 92.	
				Wet ...	589	0 20	3 8 0	0 20	Do 61	...	Do 92	...	Survey No. 93	...	Do 92.	
			Total ..	.....	..	2 17	16 4 0	2 17								
			Mohamed Abaskhan *bin* Abdul Satarkhan.	Wet ...	79	0 18	3 0 0	0 18	Channel	...	Survey No. 81	..	Survey No. 82	...	Survey No. 78.	
				...	178	0 5	0 12 0	0 5	Survey No. 179	..	Do 177	..	Do 181	...	Do 176.	
				...	211	1 4	7 0 0	1 4	Palar	...	Road	...	Do 212	...	Do 210.	
				...	230	1 10	8 0 0	1 10	Survey No. 266	..	Survey No. 237	.	Do 231	...	Do 229.	
				...	267	0 38	6 0 0	0 38	Do 268	..	Do 229	...	Do 267	..	Palar.	
				...	437	1 27	11 0 0	1 27	Do 435	...	Do 438	...	Do 205	...	Survey No. 136.	
			Total ..	.....	...	5 22	35 12 0	5 22								

Statement showing the wet and garden lands required for a public purpose etc.—*contd.*

Taluk.	Hobli.	Village.	Name of owner.	Description.	Survey No.	Particulars of land. Extent.	Particulars of land. Assessment.	Land required	Boundaries. East.	Boundaries. West.	Boundaries. North.	Boundaries. South.
						A. g.	Rs. a. p.	A. g.				
Bowringpet.	Betamangala.	Betamangala.	Chenga *bin* Pillavenkatappa (Talari).	Wet ...	83	0 27	4 4 0	0 27	Survey No. 72 ..	Survey No. 82 ..	Survey No. 85 ...	Survey No. 76.
				...	233	0 32	5 4 0	0 32	Do 232 ...	Do 234 ...	Do 230 ...	Do 248.
				...	239	0 8	1 4 0	0 8	Do 347 ...	Do 240 ..	Do 242 ..	Do 238.
				...	264	0 19	3 4 0	0 19	Do 263 ..	Do 232 ...	Do 249 ..	Do 265.
			Total ...	...	...	2 6	14 0 0	2 6				
			Pacha Sabi *bin* Syed Noor ..	Wet ...	83	1 2	6 12 0	1 2	Survey No. 72 ...	Survey No. 82 ...	Survey No. 85 ...	Survey No. 76.
				Garden ..	...	0 13	2 0 0	0 13			Do 431 ..	Do 422.
				Wet ...	432	0 8	1 4 0	0 8	Do 429 ..	Do 446 ...	Do 439 ...	Do 453
				Wet ...	441	0 16	2 8 0	0 16	Do 442 ..	Do 440 ..		
			Total ...	...	...	1 39	12 8 0	1 39				
			Nabi Sabi *bin* Chendamia ...	Wet ..	84	0 19	3 0 0	0 19	Survey No. 85 ..	Survey No. 82 ...	Tank ..	Survey No. 82.
			Husain Sabi *bin* Hajee Mia ...	Wet ..	85	0 13	2 0 0	0 13	Do 86 ..	Do 84 ...	Survey No. 89 ...	Do 83.
				Wet ..	88	0 11	1 12 0	0 11	Do 90 ...	Do 85 ...	Do 89 ...	Do 87.
				Wet ...	182	0 19	3 0 0	0 19	Do 181 ...	Village site ...	Palar ..	Do 184.
			Total ...	...	...	1 3	6 12 0	1 3				
			Lalkhan ...	Wet ...	85	0 14	2 0 0	0 14	Survey No. 86 ...	Survey No. 84 ...	Survey No. 89 ...	Survey No. 83.
				...	88	0 10	1 8 0	0 10	Do 90 ..	Do 85 ..	Do 89 ...	Do 87.
				...	254	0 21	3 4 0	0 21	Do 255 ...	Do 250 ...	Do 253 ...	Do 263.
			Total ...	...	...	1 5	6 12 0	1 5				

Betamangala.	Betamangala.	Hanuma (Banajiga) ...	Wet ...	87	0 10	1 8 0	0 10	Survey No. 91 ...	Survey No. 86 ...	Survey No. 90 ...	Survey No. 72.
		Venkatachela Chetty *bin* Narayana Chetty.	Wet ...	153	0 18	2 12 0	0 18	Do 164 ...	Do 151 ...	Do 154 ...	Do 152.
			.....	160	0 5	0 12 0	0 5	Do 161 ...	Do 128 ...	Do 124 ...	Do 162.
			Wet ...	257	0 14	2 0 0	0 14	Do 163 ...	Do 155 ...	Do 128 ..	Do 164.
			.....	295	1 4	6 8 0	1 4	Do 296 ...	Do 280 ...	Do 293 ...	Do 296.
			Garden ...	295	0 8	1 8 0	0 8	Do 300 ...	Do 396 ...	Do 299 ...	Palar.
			Garden ..	395	0 37	7 0 0	0 37	Do 300 ...	Do 396 ...	Do 299 ...	Do
			Wet ...	130	0 10	1 8 0	0 10	Survey No. 129 ...	Survey No. 148 ...	Palar ...	Survey No. 149.
		Total ...	.....	...	3 16	22 0 0	3 16				
		Chikka Venkatiga ...	Wet ..	90	0 24	3 12 0	0 24	Survey No. 91 ...	Survey No. 88 ...	Survey No. 157 ...	Survey No 87.
		Syed Ghouse ...	Wet .	90	0 12	2 0 0	0 12	Do ...	Do ...	Do ...	Do
		Hyder Sab *bin* Yakub Sab ...	Wet ...	88	0 17	2 12 0	0 17	Survey No. 90 ...	Survey No. 85 ..	Survey No. 89 ...	Survey No. 86.
			Wet ...	111	0 28	4 8 0	0 28	Do 115 ...	Palar ...	Do 114 ...	Palar.
		Total ...	.....	...	1 5	7 4 0	1 5				
		Munisami *bin* Sanjivappa ...	Wet ..	91	0 16	2 4 0	0 16	Survey No. 92 ..	Survey No. 87 ...	Survey No. 93 ...	Survey No. 71.
		Munivenkata *bin* Venkataramaniah.	Wet ...	91	0 27	4 0 0	0 27	Do ..	Do ...	Do ...	Do
		Rama Buchakkana ...	Wet ...	91	0 18	2 8 0	0 18	Do ...	Do ...	Do ...	Do
		Sreenivasachar (Dembalu) ...	Wet ...	92	0 31	5 0 0	0 31	Survey No. 57 ...	Survey No. 91 ...	Survey No. 189 ...	Survey No. 58.
		Syed Fakrudin ...	Wet ...	588	0 18	3 0 0	0 18	Do 94 ...	Do 93 ...	Tank ...	Do 601.
		Rama, Krishnagiri ...	Wet ...	587	0 12	2 12 0	0 12	Do 93 ...	Do 89 ...	Do ...	Do 90.
			Wet ...	93	0 19	3 0 0	0 19	Do 588 ...	Do 587 ...	Do ...	Do 91.
		Total ...	.....	...	0 31	5 12 0	0 31				

Statement showing the wet and garden lands required for a public purpose etc.—*contd.*

Taluk.	Hobli.	Village.	Name of owner.	Description.	Survey No.	Particulars of land. Extent.	Particulars of land. Assessment.	Land required	Boundaries. East.	Boundaries. West.	Boundaries. North.	Boundaries. South.
						A. g.	Rs. a. p.	A. g.				
Bowringpet.	Betamangala.	Betamangala.	Gaffar baig ...	Wet ...	94	1 9	7 8 0	1 9	Survey No. 95 ...	Survey No. 588 ...	Tank ...	Survey No. 97.
			Venkatamma Saradi ...	Wet ...	96	0 8	1 4 0	0 8	Tank ...	Do 97 ...	Survey No. 94 ...	Do 99.
				Wet ...	103	0 8	1 4 0	0 8	Survey No. 104 ...	Palar ...	Tank ...	Do 102.
				Wet ...	114	0 35	5 8 0	0 35	Do 116 ...	Survey No. 112 ...	Survey No. 113 ...	Do 111.
				Wet ...	140	0 15	2 4 0	0 15	Do 158 ...	Do 143 ...	Do 141 ...	Do 145.
				Wet ...	103	0 4	0 12 0	0 4	Do 104 ...	Palar ...	Tank ...	Do 102.
				Wet ...	116	0 13	2 0 0	0 13	Do 117 ...	Survey No. 113 ...	Channel ...	Do 114.
				Wet ...	115	0 21	3 4 0	0 21	Do 119 ...	Do 111 ...	Survey No. 116 ...	Do 120.
				Wet ...	120	0 22	3 8 0	0 22	Do 119 ..	Do 123 ...	Palar ...	Do 122.
			Total ...	.....	...	3 6	19 12 0	3 6				
			Oosman Saib *bin* Yacub Saib ...	Wet ...	96	0 13	2 0 0	0 13	Palar ...	Survey No. 97 ..	Survey No. 94 ...	Survey No. 99.
			Munisamy Goudodi ...	Wet ...	91	0 11	1 12 0	0 11	Survey No. 92 ...	Do 87 ...	Do 93 ...	Do 71.
				.....	91	0 11	1 12 0	0 11				
			Total ...	.....	...	0 22	3 8 0	0 22				
			Muniga *bin* Chennaraya (Patharagahalli.)	Wet ..	450	0 20	3 4 0	0 20	Survey No. 447 ..	Survey No. 452 ...	Survey No. 444 ...	Gosenakere.
			Nasarudin ...	Wet ..	92	1 20	10 0 0	1 20	Do 57 ...	Do 91 ...	Do 589 ...	Survey No. 58.
			Peranna *bin* Yellappa ...	Wet ..	96	0 18	2 12 0	0 18	Palar. ...	Do 60 ...	Do 96 ...	Do 100.
				Wet ...	98	0 7	1 0 0	0 7	Survey No. 96 .	Do 601 ..	Do 97 ...	Do 601.
				Wet ...	99	0 16	2 8 0	0 16	Palar ...	Do 601 ...	Do 98 ...	Do 100.
				Wet ...	171	0 30	6 0 0	0 30	Survey No. 177 ...	Do 173 ..	Do 172 ...	Road.
			Total ...	.....	...	1 39	12 4 0	1 39				

Bowringpet,	Andiga *bin* Muthanna	...	Wet	...	97	0	34	5	4	0	0	34	Survey No. 96	...	Survey No. 588	...	Tank	...	Survey No. 98.
	Pillaga Kodihalli	...	Wet	...	97	0	18	2	12	0	0	18	Do	...	Do	...	Do	...	Do
	Kankanna *bin* Ananda Ra	...	Wet	...	98	0	14	2	4	0	0	14	Do 96	...	Survey No. 601	...	Survey No 97	...	Survey No. 601.
	Sripati Rao	..	Wet	...	430	0	26	4	0	0	0	26	Channel	...	Do 231	...	Do 433	...	Do 432.
	Mahomed Sultan	...	Wet	...	97	0	6	1	0	0	0	6	Survey No. 96	...	Do 588	...	Tank	...	Do 98.
	Ebrahim Hajee Mia	...	Wet	...	100	0	13	2	0	0	0	13	Do 101	...	Do 56	...	Palar	...	Do 142.
	(Agrahar)	...	Wet	...	100	0	5	0	12	0	0	5							
	Total	...	...	...	...	0	18	2	12	0	0	18							
	Venkatarama *bin* Kolappa	...	Wet	...	100	0	19	3	0	0	0	19	Do 101	...	Do 56	...	Do	...	Do
			Garden	...	107	0	17	3	0	0	0	17	Do 106	...	Palar	...	Survey No. 106	...	Survey No. 108.
			Wet	...	145	1	7	5	4	0	1	7	Do 139	...	Survey No. 55	...	Do 140	..	Do 146.
	Total	...	...	...	...	2	3	13	4	0	2	3							
	Syed Ghouse *bin* Syed Ismail	...	Wet	...	102	0	3	0	8	0	0	3	Do 105	...	Palar	...	Do 10	..	Palar.
			Wet	...	103	0	8	1	4	0	0	8	Do 104	...	Tank	..	Do 102	..	Do
	Total	...	...	...	...	0	11	1	12	0	0	11							
	Venkatasami *bin* Veerasami	...	Wet	..	110	0	16	2	8	0	0	16	Do 103	...	Palar	...	Do 109	...	Do
Betamangala.	Chik Chikkanna	...	Wet	..	103	0	9	1	8	0	0	9	Do 104	...	Tank	...	Do 102	...	Do
			Wet	...	106	0	28	4	6	0	0	28	Do 117	..	Survey No. 113	...	Kodihalli	...	Survey No. 114.
	Total	..	...	...	...	0	37	5	4	0	0	37							
	Alli Husan Khan	...	Wet	...	103	0	32	5	0	0	0	32	Do 104	...	Tank	..	102	...	Palar.
	Sidullakh	...	Wet	...	109	0	5	0	12	0	0	5	Channel	...	Survey No. 108	..	Channel	...	Do
			Wet	...	116	0	13	2	0	0	0	13	Survey No. 117	...	Do 103	...	Kodihalli	...	Survey No. 114.
			Wet	...	123	0	14	2	4	0	0	14	Do 120	...	Do 125	...	Survey No. 126	...	Do 124.
			Wet	...	162	1	10	7	8	0	1	10	Channel	...	Do 158	...	Do 160	..	Do 163.
			Wet	...	178	0	11	1	12	0	0	11	Survey No. 179	...	Do 177	...	Do 181	...	Do 176.
			Wet	...	205	0	15	2	4	0	0	15	Do 206	...	Channel	...	Do 208	..	Do 437.
			Wet	...	225	1	19	9	0	0	1	19	Do 236	...	Palar	...	Do 224	...	Do 226.
			Wet	...	242	0	21	3	0	0	0	21	Do 241	...	Survey No. 220	...	Do 243	...	Do 240.
			Wet	...	427	0	11	1	12	0	0	11	Do 429	...	Do 422	...	Do 432	...	Do 426.
	Total	...	...	...	...	5	31	35	4	0	5	31							

Statement showing the wet and garden lands required for a public purpose etc.—*contd.*

Taluk.	Hobli.	Village.	Name of the owner.	Description.	Survey No.	Particulars of land. Extent.	Particulars of land. Assessment.	Land required.	Boundaries. East.	Boundaries. West.	Boundaries. North.	Boundaries. South.
						A. g.	Rs. a. p.	A. g.				
Bowringpet.	Betamangala.	Betamangala.	Venkatamma, Kodihalli ...	Wet ...	103	0 8	1 4 0	0 8	Survey No. 104 ...	Palar ...	Tank ...	Survey No. 102.
				Wet ...	105	0 1	0 4 0	0 1	Channel ...	Survey No. 102 ...	Survey No. 103 ...	Do 106.
				Wet ...	114	0 15	2 8 0	0 15	Survey No. 116 ...	Do 112 ...	Do 113 ...	Do 111.
				Wet ...	117	0 6	0 12 0	0 6	Channel ...	Do 116 ...	Channel ...	Palar.
			Total ...	....	...	0 30	4 12 0	0 30				
			Asha Bee *kom* Umer Khan ...	Wet ...	108	0 12	1 12 0	0 12	Do ...	Survey No. 107 ...	Survey No. 106 ...	Do
			Ramakka *kom* Venkataramana...	Wet ...	105	0 13	2 0 0	0 13	Do ...	Do 102 ...	Do 103 ...	Survey No. 105.
				Wet ...	119	0 27	4 0 0	0 27	Do ...	Palar ...	Palar ...	Channel.
			Total ...	....	...	1 0	6 0 0	1 0				
			Asha Bee *kom* Umer Khan ...	Wet ...	109	0 18	2 12 0	0 18	Channel ...	River ...	Survey No. 108 ...	Survey No. 110.
				Wet ...	111	0 11	1 12 0	0 11	Survey No. 115 ...	Do ...	Do 112 ...	Palar.
			Total ...	....	..	0 29	4 8 0	0 29				
			Ranga *bin* Nanja ...	Wet ..	106	0 21	3 4 0	0 21	Channel ...	Palar ...	Survey No. 105 ...	Survey No. 107.
				Wet ...	140	0 21	3 0 0	0 21	Survey No. 138 ..	Survey No. 144 ...	Do 141 ...	Do 145.
				Wet ...	141	5	0 12 0	0 5	Do 191 ...	Do 142 ...	Do 100 ...	Do 140.
			Total ...	....	...	1 7	7 0 0	1 7				
			Gaffer Saib *bin* Gaffer Khan ...	Wet ...	108	0 9	1 8 0	0 9	Channel ...	Survey No. 107 ...	Survey No. 106 ...	Palar.
			Usman Saib, Kothur ...	Wet ...	108	0 9	1 4 0	0 9	Do ...	Do ...	Do ...	Do
				Wet ...	120	0 16	2 8 0	0 16	Survey No. 119 ...	Survey No. 123 ...	Palar ...	Survey No. 122.
			Total ...	....	...	0 25	3 12 0	0 25				

Kolar.	Bowringpet.	Betamangala.	Betamangala.	Kasim Saib *bin* Ghouse Sab ...	Wet ...	111	0 14	2 4 0	0 14	Survey No. 115 ...	Palar ...	Survey No. 112 ...	Palar.
				Veerappa ...	Wet ...	112	0 20	3 0 0	0 20	Do 114 ...	Survey No. 110 ...	Do 113 ...	Survey No. 111.
				Abbas Khan *bin* Yakub Khan ...	Wet ...	113	0 7	1 0 0	0 7	Do 116 ..	Do 112 ...	Do 114 ...	Channel.
				Biram Sab, Kodihalli ...	Wet ...	113	0 4	0 12 0	0 4	Do ...	Do ...	Do ...	Do
				Fakir Emam Ramak Than ...	Wet ...	141	0 6	1 0 0	0 6	Survey No. 136 ...	Survey No. 142 ...	Survey No. 100 ...	Survey No. 140
				Timmiah *bin* Muni Naik (Dafadar.)	Wet ...	171	0 25	4 0 0	0 25	Do 170 ...	Do 173 ...	Do 172 ...	Road.
				Seetharamaiya *bin* Venkatasubbaiya.	Wet ...	117	0 8	1 4 0	0 8	Channel ...	Do 116 ...	Channel ...	Palar.
				Baday Sab *bin* Dewan Saib ...	Wet ...	121	0 8	1 0 0	0 8	Survey No. 119 ..	Do 122 ...	Survey No. 120 ...	Channel.
				Hajee Mia *bin* Budden Saib ...	Wet ...	119	0 7	1 0 0	0 7	Channel ...	Do 120 ...	Palar ...	Do
					Wet ...	120	0 12	2 0 0	0 12	Survey No. 119 ...	Do 123 ...	Do ..	Survey No. 121.
				Total ...	....		0 19	3 0 0	0 19				
				Venkata *bin* Thumbiga ...	Garden ...	43	0 16	2 8 0	0 16	Palar ...	Survey No. 40 ...	Survey No. 44 ...	Survey No. 42.
				Abdul Khan *bin* Husain Khan ...	Wet ...	126	0 12	2 0 0	0 12	Survey No. 120 ...	Do 127 ...	Palar ...	Do 127.
				Majid Sab *bin* Sheik Imam ...	Wet ...	127	0 10	1 8 0	0 10	Do 126 ...	Do 157 ..	Do ...	Do 128.
					Garden ...	275	0 17	3 0 0	0 17	Do 276 ...	Do 274 ...	Survey No. 287 ...	Palar.
				Total ...	....		0 27	4 8 0	0 27				
				Chengalaraya Chetty ...	Wet ...	598	0 11	1 12 0	0 11	Survey No. 599 ...	Survey No. 322 ...	Survey No. 322 ..	Survey No. 597.
				Fakaruddin *bin* Latif Saib ...	Wet ...	119	0 14	2 4 0	0 14	Channel ...	Do 120 ...	Palar ...	Channel.
					Wet ...	123	0 30	4 12 0	0 30	Survey No. 120 ...	Do 125 ...	Survey No. 126 ...	Survey No. 124
				Total ...	....		1 4	7 0 0	1 4				
				Venkatarama *bin* Thazukuttiga ...	Wet ...	137	0 12	1 12 0	0 12	Survey No. 135 ...	Survey No. 141 ...	Survey No. 136 ...	Survey No. 140.
					Wet ...	140	0 13	2 0 0	0 13	Do 138 ...	Do 143 ...	Do 141 ...	Do 145.
				Total ...	....		0 25	3 12 0	0 25				

Statement showing the wet and garden lands required for a public purpose etc.—*contd.*

District.	Taluk.	Hobli.	Village.	Name of the owner.	Description.	Survey No.	Particulars of land. Extent.	Particulars of land. Assessment.	Land required.	Boundaries. East	West.	North.	South.
							A. g.	Rs. a. p.	A. g.				
Kolar.	Bowringpet.	Betamangala.	Betamangala.	Venkataramma *bin* Bhadriga ...	Wet ...	144	0 12	1 12 0	0 12	Survey No. 145 ...	Survey No. 55 ...	Survey No. 143 ...	Survey No. 145.
					Wet ...	145	0 9	1 4 0	0 9	Do 139 ..	Do 55 ...	Do 144 ...	Do 146.
				Total ...	.....	...	0 21	3 0 0	0 21				
				Usman Saib *bin* Latif Saib ...	Wet ...	144	0 19	3 0 0	0 19	Do 145 ..	Do 55 ...	Do 143 ...	Do 145.
					Wet ...	144	0 11	1 12 0	0 11	Do 145 ...	Do 55 ...	Do ...	Do 145.
				Total ..	.....	...	0 30	4 12 0	0 30				
				Abbas Khan, Kodihalli ...	Wet ...	146	0 21	3 4 0	0 21	Do 131 ...	Do 55 ...	Do 145 ...	Palar.
				Biram Baig *bin* Rasul Baig ...	Wet ...	260	0 11	1 12 0	0 11	Do 258 ...	Do 271 ...	Do 261 ...	Survey No. 259.
				Sanjivaiya *bin* Venkata Naik ...	Wet ...	152	0 30	4 12 0	0 30	Do 165 ...	Do 151 ...	Do 153 ...	Do 166.
					Wet ...	183	0 22	3 8 0	0 22	Do 181 ...	Village ...	Do 18 ..	Do 184.
					Wet ...	222	1 16	8 8 0	1 16	Do 223 ...	Palar ...	Do 261 ...	Do 225.
				Total ...	.....	...	2 28	16 12 0	2 28				
				Seshachar Kello Venkatappa } Joint	Wet ...	152	0 34	5 4 0	0 34	Do 165 ...	Survey No. 151 ...	Do 153 ...	Do 166.
				Venkataramma Balaji ...	Wet ...	153	0 18	3 0 0	0 18	Do 164 ...	Do ...	Do 154 ...	Do 152.
				Budden Bee *bin* Mustafa ...	Wet ...	153	0 14	2 4 0	0 14	Do ...	Do ...	Do ...	Do
				Naga *bin* Peria ...	Wet ...	157	0 17	2 12 0	0 17	Do 158 ...	Do 154 ...	Do 128 ...	Do 164.
				Shaik Mir, Kother ...	Wet ...	157	0 15	2 8 0	0 15	Do 158 ...	Do ...	Do ...	Do
				Taykal Narasimhachar ..	Wet ...	157	0 10	1 12 0	0 10	Do ...	Do ...	Do ...	Do
				Seshachar, Sagara ...	Wet ...	158	0 28	4 8 0	0 28	Do 160 ...	Do 128 ...	Do ...	Do 157.
					Wet ...	237	0 38	6 0 0	0 38	Do 247 ...	Do 238 ...	Do 244 ...	Do 236.
				Total ...	.....	...	1 26	10 8 0	1 26				

Kolar.	Bowringpet.	Betamangala.	Betamangala.	Venkata *bin* Muniappa ...	Wet ...	158	0	27	4	8	0	0	27	Survey No. 160 ...	Survey No. 128 ...	Survey No. 128 ...	Survey No. 157.
				Chikka Venkatachaliah (Hangala)	Wet ..	158	0	25	4	0	0	0	25	Do 160 ...	Do 128 ...	Do 128 ...	Do 157.
				Subbarayappa *bin* Gurappa (Patharagapalli).	Wet ..	416	0	30	4	8	0	0	30	Do 408 ...	Do 418 ..	Do 413 ...	Do 417.
				Mohadin Khan *bin* Alli Khan	Wet ...	164	0	20	3	0	0	0	20	Do 163 ...	Do 153 ...	Do 157 ...	Channel.
				Thimmaraya *bin* Sanjeeva ...	Wet ..	168	1	15	8	8	0	1	15	Channel ...	Palar ...	Do 166 ...	Survey No. 172.
				Nanjundabhatta *bin* Raghavabhatta.	Wet ..	168	0	29	4	8	0	0	29	Do ...	Do ...	Do 166 ...	Do 172
				Venkatasami *bin* Muniga ...	Wet .	170	0	17	2	4	0	0	17	Do ...	Survey No. 171 ..	Do 169 ...	Road.
				Meerja Baig ...	Wet ...	170	0	21	3	0	0	0	21	Do ...	Do 171 ...	Do 169 ...	Do.
				Shaik Ahamed ...	Wet ...	315	1	24	10	0	0	1	24	Survey No. 316 ...	Do 314 ...	Do 95 ...	Survey No. 395.
				Talichenna Krishniah ...	Wet .	106	0	16	2	8	0	0	16	Channel ...	Palar ...	Do 105	Do 107.
					Wet ..	113	0	4	0	8	0	0	4	Survey No. 116 ...	Survey No. 112 ...	Kodihalli ...	Do 114.
					Wet ..	172	1	35	12	0	0	1	35	Do 169 ...	Palar ...	Survey No. 168 ...	Do 173.
					Wet .	177	0	8	1	1	0	0	8	Do 176 ...	Survey No. 184 ..	Do 183 ...	Road.
					Wet ...	179	0	23	3	12	0	0	23	Palar ...	Do 178 ...	Do 180 ...	Survey No. 175.
					Wet ..	183	0	5	0	12	0	0	5	Survey No. 182 ...	Village ...	Do 182 ...	Do 184.
					Garden ...	186	0	9	1	0	0	0	9	Do 188 ...	Do ...	Village ...	Do 187.
					Wet ...	207	0	8	1	4	0	0	8	Palar ...	Survey No. 206 ...	Survey No. 206 ...	Do 133.
				Total ..	.....	...	3	28	23	0	0	3	28				
				Venkatarama *bin* Hanuma Nallapapanu.	Wet ...	49	0	33	4	8	0	0	33	Palar ...	Do 36 ..	Do 49 ...	Do 47.
				Narasaraddy *bin* Gangaraddy	Wet ...	178	0	10	1	8	0	0	10	Survey No. 179 ..	Do 175 ...	Do 181 ...	Do 176.
					Wet ..	181	0	11	1	12	0	0	11	Do 180 ...	Do 183 ...	Palar ...	Do 173.
					Wet ...	206	0	6	0	12	0	0	6	Palar ...	Do 435 ...	Survey No. 207 ...	Do 434.
					Wet .	215	0	13	2	0	0	0	13	Survey No. 218 ...	Channel ...	Do 216 ...	Do 214.
					Wet ...	230	0	35	5	12	0	0	35	Do 266 ...	Survey No. 227 ...	Do 133 ...	Do 329.
					Wet ...	439	0	18	3	0	0	0	18	Do 437 ...	Do 440 ...	Do 205 ...	Do 441.
				Total ...	.....	...	2	13	16	12	0	2	13				

185

Statement showing the wet and garden lands required for a public purpose etc.—*contd.*

District.	Taluk.	Hobli.	Village.	Name of the owner.	Description.	Survey No.	Particulars of land. Extent.	Particulars of land. Assessment.	Land required.	Boundaries. East.	Boundaries. West.	Boundaries. North.	Boundaries. South.
							A. g.	Rs. a. p.	A. g.				
Kolar.	Bowringpet.	Betamangala.	Betamangala.	Sonnepalliga ..	Wet ...	179	0 8	1 4 0	0 8	Palar ...	Survey No. 178 ...	Survey No. 180 ..	Survey No. 175.
					Wet ...	215	0 10	1 8 0	0 10	Survey No. 218 ...	Channel. ...	Do 216 ...	Do 214.
				Total ...	.....	...	0 18	2 12 0	0 18				
				Gopal Rao ...	Wet ...	595	0 14	2 4 0	0 14	To 325 ...	Survey No. 314 ...	Survey No. 326 ...	Survey No. 315.
					Wet ...	296	0 12	1 12 0	0 12	Palar ...	Do 319 ..	Do 597 ...	Palar.
					Wet ..	597	1 1	6 8 0	1 1	Survey No. 599 ...	Do 321 ...	Do 598 ...	Survey No. 596.
				Total ...	.....	...	1 27	10 8 0	1 27				
				Ganga Bai *kom* Bhima Rao ...	Wet ...	181	0 10	1 8 0	0 10	Survey No. 180 ..	Survey No. 183 ...	Survey No. 182 ...	Survey No. 178.
					Wet ...	242	0 29	4 8 0	0 29	Do 244 ...	Do 241 ...	Do 243 ..	Do 240.
					Wet ...	398	4 1	24 0 0	4 1	River ...	Do 399 ..	River ...	River.
					Wet ...	408	2 21	15 0 0	2 21	Survey No. 403 ...	Do 409 ..	Palar ...	Survey No. 407.
					Wet ...	412	0 11	1 8 0	0 11	Do 410 ...	Do 426 ...	Survey No. 411 ...	Do 413.
					Wet ...	416	0 13	2 0 0	0 13	Do 408 ...	Channel ...	Do 413 ...	Do 417.
					Wet ...	420	0 31	5 4 0	0 31	Do 440 ...	Survey No. 448 ...	Do 421 ..	Channel.
					Wet ...	422	2 8	14 0 0	2 8	Do 427 ...	Do 421 ...	Do 446 ...	Survey No. 425.
					Garden ...	428	0 10	1 8 0	0 10	Palar ..	Do 427 ...	Do 429 ...	Do 411.
					Wet ...	441	0 8	1 4 0	0 8	Survey No. 422 ...	Do 448 ...	Do 447 ...	Do 420.
					Wet ...	399	3 14	20 0 0	3 14	Do 898 ...	Do 590 ...	Palar ...	Do 400.
				Total ...	.....	...	14 36	90 8 0	14 36				

Kolar.	Bowringpet.	Betamangala.	Betamangala.	Venkatasami (Aralakunte)	...	Wet	...	181	0	6	1	0	0	0	6	Survey No. 180	...	Survey No. 183	...	Survey No. 182	...	Survey No. 178.
						Wet	...	206	1	2	6	4	0	0	12	Palar	...	Do 205	...	Do 207	...	Do 434.
						Wet	...	209	0	4	0	8	0	0	4	Survey No. 206	...	Palar	...	Do 435	...	Do 207.
						Wet	...	233	0	23	3	12	0	0	23	Do 232	...	Survey No. 234	...	Do 248	...	Do 230.
						Wet	...	274	0	29	4	12	0	0	29	Do 276	...	Do 273	...	Do 287	...	Do 275.
						Wet	...	288	0	22	3	8	0	0	22	Do 285	...	Do 259	...	Do 389	...	Do 287.
						Wet	...	433	0	10	1	8	0	0	10	Palar	...	Do 436	...	Do 435	...	Do 431.
						Wet	...	434	0	9	1	8	0	0	9	Do	...	Do 435	...	Do 206	...	Do 433.
						Wet	...	441	0	37	5	8	0	0	37	Survey No. 442	...	Do 446	...	Do 439	...	Do 450.
				Total	..	...	...	...	4	22	28	4	0	4	22							
				Baliga (Niraganti)	...	Wet	...	441	0	17	2	12	0	0	17	Survey No. 442	...	Survey No. 440	...	Survey No. 439	...	Survey No. 450.
				Muniga Palliga	...	Wet	..	183	0	5	0	12	0	0	5	Do 181	..	Village	..	Do 182	...	Do 177.
						Wet	..	291	0	7	1	0	0	0	7	Channel	..	Survey No. 289	..	Do 290	...	Do 292.
				Total	...	...	...	...	0	12	1	12	0	0	12							
				Surappa *bin* Nanjappa (Potharajahalli.)		Wet	...	401	2	21	15	0	0	2	21	Survey No. 400	..	Survey No. 405	...	Survey No. 402	...	Potharajahalli.
						Wet	...	403	0	18	2	12	0	0	18	Do 402	...	Do 408	..	Do 402	...	Survey No. 404.
						Garden	...	404	0	26	1	0	0	0	26	Do 402	...	Do 406	..	Do 403	...	Do 405.
						Wet	...	405	0	23	3	8	0	0	23	Do 402	...	Do 406	..	Do 404	...	Batarayanhalli.
						Wet	...	407	1	10	7	8	0	1	10	Do 406	..	Do 417	..	Do 408	...	Do.
						Wet	...	409	0	14	2	4	0	0	14	Do 408	...	Do 408	..	Do 410	...	Survey No. 407.
						Garden	..	...	0	11	2	0	0	0	11							
						Wet	...	425	0	4	0	8	0	0	4	Do 415	..	Do 424	..	Do 422	...	Do 419.
						Wet	....	427	0	20	3	4	0	0	20	Do 429	...	Do 442	..	Do 432	...	Do 426.
						Wet	...	448	0	20	3	4	0	0	20	Do 120	...	Do 450	...	Do 447	...	Channel.
				Total	...	.....	..	..	7	7	44	0	0	7	7							

Statement showing the wet and garden lands required for a public purpose etc.—*contd.*

District.	Taluk.	Hobli.	Village.	Name of the owner.	Description.	Survey No.	Particulars of land. Extent.	Particulars of land. Assessment.	Land required.	Boundaries. East.	Boundaries. West.	Boundaries. North.	Boundaries. South.
							A. g.	Rs. a. p.	A. g.				
Kolar.	Bowringpet.	Betamangala.	Betamangala.	Ponni *kom* Tambiga ...	Wet ...	184	0 3	0 8 0	0 3	Survey No. 177 ...	Survey No. 183 ...	Survey No. 183 ...	Road.
					Wet ...	409	0 11	1 8 0	0 11	Do 408 ...	Do 408 ...	Do 410 ...	Survey No. 407.
					Garden ...	409	0 10	1 12 0	0 10	Do 408 ...	Do 408 ...	Do 410 ...	Do 407.
					Wet ...	427	0 19	3 0 0	0 19	Do 429 ...	Do 442 ...	Do 432 ...	Do 426.
					Wet ...	448	0 20	3 4 0	0 20	Do 420 ...	Do 450 ...	Do 447 ...	Channel.
				Total ...	.....	...	1 23	10 0 0	1 23				
				Muniakka *kom* Venkatasa ...	Wet ...	184	0 9	1 8 0	0 9	Survey No. 177 ...	Survey No. 183 ...	Survey No. 183 ...	Road.
					Wet ...	440	0 20	3 4 0	0 20	Do 441 ...	Do 462 ...	Channel ...	Survey No. 453.
				Total ...	.....	...	0 29	4 12 0	0 29				
				Dustagir Sab *bin* Tipu Sab ...	Wet ...	446	0 21	3 4 0	0 21	Survey No. 431 ...	Survey No. 445 ...	Survey No. 436 ...	Survey No. 442.
				Venkataramiah ...	Wet ...	210	0 12	1 12 0	0 12	Palar ...	Channel ...	Do 211 ...	Do 209.
				Tirapatoor ...	Wet ...	210	0 18	2 12 0	0 18	Palar ...	Channel ...	Do 211 ...	Do 209.
					Wet ...	239	0 23	3 8 0	0 23	Survey No. 246 ...	Survey No. 240 ...	Do 242 ...	Do 238.
					Wet ...	244	0 13	2 4 0	0 13	Do 245 ...	Do 242 ...	Road ...	Do 239.
					Wet ...	247	1 14	8 8 0	1 14	Do 248 ...	Do 237 ...	Survey No. 246 ...	Do 234.
					Wet ...	285	0 17	2 12 0	0 17	Do 283 ...	Do 288 ...	Do 289 ...	Do 286.
					Wet ...	285	0 12	1 8 0	0 12	Do 283 ...	Do 288 ...	Do 289 ...	Do 286.
					Wet ...	287	1 31	11 0 0	1 31	Do 286 ...	Do 272 ...	Do 288 ...	Do 274.
					Wet ...	289	0 9	1 8 0	0 9	Do 284 ...	Do 257 ...	Do 290 ...	Do 288.
					Wet ...	327	0 11	1 12 0	0 11	Do 331 ...	Do 228 ...	Do 330 ...	Do 326.
					Wet ...	335	0 26	3 8 0	0 26	Do 336 ...	Do 321 ...	Do 33 ...	Do 324.
					Wet ...	594	1 31	11 0 0	1 31	Do 312 ...	Do 303 ...	Do 309 ...	Do 302.
				Total ...	.....	...	8 17	51 12 0	8 17				

Kolar.	Bowringpet.	Betamangala.	Betamangala.	Husainbee Sultanbee ...	Wet ...	222	0	17	2	8	0	0	17	Survey No. 223 ...	Palar ...	Survey No. 222 ...	Survey No. 225.
					Garden ...	228	0	7	1	10	0	0	7	Do 236 ...	Do ...	Do 225 ...	Do 227.
					Garden ...	226	0	6	1	0	0	0	6	Do 235 ...	Do ...	Do 225 ...	Do 227.
					Garden ...	227	0	6	1	0	0	0	6	Do 223 ...	Do ...	Do 226 ...	Palar
					Garden ...	227	0	17	3	0	0	0	17	Do 228 ...	Do ...	Do 226 ...	Do
					Wet ...	231	0	25	3	12	0	0	25	Do 265 ...	Survey No. 235 ...	Do 232 ...	Survey No. 230
					Wet ...	340	1	8	6	8	0	1	8	Do 350 ...	Do 600 ...	Do 342 ...	Do 341.
					Wet ...	311	0	36	5	0	0	0	36	Do 350 ...	Do 600 ...	Do 600 ...	Do 351.
					Wet ...	435	0	10	1	12	0	0	10	Do 434 ...	Do 437 ...	Do 205 ...	Do 433
					Wet ...	446	0	29	4	8	0	0	29	Do 432 ...	Do 445 ...	Do 436 ...	Do 422.
					Wet ...	600	2	6	12	0	0	2	6	Do 340 ...	Channel ...	Do 343 ...	Do 341
				Total ...	...	...	7		42	4	0	7	7				
				Hanuma *bin* Budd- (Byadar) ...	Wet ...	210	0	22	3	8	0	0	23	Palar ...	Do ...	Do 211 ...	Do 209.
					Wet ...	242	0	28	4	8	0	0	28	Survey No. 244 ...	Survey No. 241 ...	Do 243 ...	D 240.
					Wet ...	430	0	15	2	8	0	0	15	Palar ...	Do 431 ...	Do 433 ...	Do 429.
				Total ...	.....	...	1	25	10	8	0	1	25				
				Hussain Sabi *bin* Pacha Sabi ...	Wet ...	208	0	39	6	0	0	0	39	Survey No. 206 ...	Channel ...	Do 209 ...	Do 205.
					Wet ...	439	0	21	3	8	0	0	21	Do 437 ...	Survey No. 440 ...	Do 205 ...	Do 441.
					Garden ...	202	1	29	6	12	0	1	29	Do 209 ...	Do 201 ...	Do 192 ...	Do 463.
				Total ...	.....	...	3	9	16	4	0	3	9				
				Vasudevachar (Oodapi) ...	Wet ...	205	1	28	10	12	0	1	28	Do 206 ...	Channel ...	Do 203 ...	Do 459.
					Wet ...	208	0	22	3	4	0	0	22	Do 306 ...	Do ...	Do 209 ...	Do 205.
					Wet ...	430	0	10	1	8	0	0	10	Palar ...	Survey No. 431 ...	Do 433 ...	Do 429.
					Wet ...	440	0	29	4	4	0	0	29	Survey No. 441 ...	Do 462 ...	Channel ...	Do 463.
					Wet ...	450	1	6	7	8	0	1	6	Do 448 ...	Do 452 ...	Survey No. 448 ...	Babarayanhalli.
				Total ...	.....	...	4	15	27	4	0	4	15				

Statement showing the wet and garden lands required for a public purpose etc.—*contd.*

District.	Taluk.	Hobli.	Village.	Name of the owner.	Description.	Survey No.	Particulars of land. Extent.	Particulars of land. Assessment.	Land required	Boundaries. East.	Boundaries. West.	Boundaries. North.	Boundaries. South.
							A. g.	Rs. a. p.	A, g.				
				Palligar Parvati	Wet ...	209	0 10	1 8 0	0 10	Palar ...	Channel ...	Survey No. 210 ...	Survey No. 208
					Wet ...	442	0 12	1 12 0	0 12	Survey No. 443 ...	Survey No. 441 ...	Do 409 ...	Do 433
					Wet ...	443	0 7	1 0 0	0 7	Do 444 ...	Do 441 ...	Do 442 ...	Do 450
				Total ...	.....	...	0 29	4 4 0	0 29				
				Chowva *bin* Chicktana	Wet ...	178	0 10	1 8 0	0 10	Do 179 ...	Survey No. 176 ...	Survey No. 181 ...	Survey No. 176
					Wet ...	209	0 25	4 0 0	0 25	Palar ...	Channel ...	Do 210 ...	Do 208
				Total ...	.....	...	0 35	5 8 0	6 35				
Kolar.	Bowringpet.	Betamangala.	Betamangala.	Venkatappa *bin* Muniappa ...	Wet ...	213	1 10	7 12 0	1 10	Palar ...	Channel ...	Survey No. 218 ...	Survey No. 212
					Wet ...	213	0 7	1 0 0	0 7	Palar ...	Do ...	Do 216 ...	Do 212
					Wet ...	224	0 26	3 12 0	0 26	Survey No 236 ...	Survey No. 222 ..	Do 223 ...	Do 225
				Total ...	.....	...	2 3	12 8 0	2 3				
				Ramanna ...	Wet ..	213	0 21	3 10 0	0 21	Palar ..	Channel ...	Survey No. 318 ...	Survey No. 212
				Nagasettihalli ..	Wet ...	215	0 9	1 8 0	0 9	Survey No. 218 ...	Do ...	Do 216 ...	Do 314
				Rajappa ..	Wet ...	240	0 37	6 0 0	0 37	Do 239 ...	Survey No. 221 ...	Do 242 ...	Do 238
				Total ...	.....	...	1 6	7 8 0	1 6				
				Munivenkatagowda *bin* Venkatagowda.	Wet ...	214	1 2	6 8 0	1 2	Do 316 ...	Channel ...	Survey No. 215 ...	Survey No. 213
					Wet ...	218	0 31	5 0 0	0 31	Do 213 ...	Survey No. 215 ...	Do 217 ...	Do 213
				Total ...	.....	...	1 33	11 8 0	1 33				

Kolar.	Bowringpet.	Betamangala.	Betamangala.	Munichowdamma *kom* Mayaligowda	Wet	...	216	0	11	1	12	0	0	11	Survey No. 204	...	Survey No. 201	...	Survey No. 291	...	Survey No. 263.
				Veerabhadriah, Hosur	Wet	...	217	0	10	1	8	0	0	10	Do 319	...	Do 316	...	Road	...	Do 118.
				Timmiah *bin* Muttanna	Wet	..	223	0	15	2	8	0	0	15	Do 236	...	Do 223	...	Survey No. 238	...	Do 224.
					Garden	...	273	0	18	3	4	0	0	18	Do 274	...	Do 270	...	Do 272	...	Do 275.
					Wet		289	0	10	1	0	0	0	10	Do 291	...	Do 258	...	Do 290	...	Do 288.
					Wet	...	234	0	16	2	8	0	0	16	Do 333	...	Do 236	...	Do 234	...	Do 247.
				Total ...	.....	...		1	19	9	4	0	1	19							
				Venkatesiah *bin* Venkataramiah...	Wet	..	223	0	16	2	8	0	0	16	Survey No. 236	...	Survey No. 222	...	Survey No. 238	...	Survey No. 224.
				Ramoji *bin* Ramoji	Wet	..	223	1	0	6	8	0	1	0	Do 236	...	Do 222	...	Do 238	...	Do 224.
				Munisami *bin* Sanjivacheri	Wet	...	224	0	28	4	4	0	0	28	Do 233	...	Do 236	...	Do 247	..	Do 235.
					Wet	...	442	0	23	3	8	0	0	23	Do 444	...	Do 441	...	Do 438	...	Do 413.
				Total ...	.....	...		1	11	7	12	0	1	11							
				Kondiraddi *bin* Vobiraddi	Wet	...	231	0	33	5	4	0	0	33	Survey No. 265	...	Survey No. 233	...	Survey No. 232	...	Survey No. 230.
				Gopali *bin* Muniga	Wet	...	231	0	14	2	0	0	0	14	Do 265	...	Do 223	...	Do 232	...	Do 230.
				Oosman Sabi	Wet	..	232	1	0	6	8	0	1	0	Do 249	...	Do 233	...	Do 248	...	Do 231.
				Rama Rao *bin* Narayana Rao	Wet	...	232	0	19	3	0	0	0	19	Do 249	...	Do 233	...	Do 248	...	Do 231.
					Wet	...	299	0	17	2	8	0	0	17	Do 303	...	Do 298	...	Do 305	...	Do 395.
				Total ...	.....	...		0	36	5	8	0	0	36							
				Buddaraddi *bin* Ramaraddi	Garden	..	347	2	1	14	0	0	2	1	Channel	...	Survey No. 249	...	Channel	...	Survey No. 348.
				Biraraddi	Garden	...	348	0	20	3	8	0	0	20	Do	...	Do 349	...	Survey No. 347	...	Kari.
					..	...		0	10	1	8	0	0	10	Do	...	Do 349	...	Do 347	...	Kari.
				Total ...	...	...		0	30	5	0	0	0	30							
				Muniga, Bangalore	Wet	..	234	0	26	4	4	0	0	26	Survey No. 233	...	Survey No. 223	..	Survey No. 247	...	Survey No. 235.
				Rangiah (Pendala)	Wet	..	235	0	22	3	8	0	0	22	Do 233	...	Do 236	...	Do 234	..	Do 230.
				Rangiah, Kalayi Chicka	Wet	...	238	1	19	8	12	0	1	19	Do 236	...	Do 221	...	Do 239	...	Do 223.
				Akki Chenchaliga	Wet	...	239	0	8	1	4	0	0	8	Do 237	...	Do 246	...	Do 242	...	Do 238.
					Wet	..	240	0	13	2	0	0	0	13	Do 239	...	Do 221	...	Do 242	...	Do 238.
				Total ...	.....	...		0	21	3	4	0	0	21							

Statement showing the wet and garden lands required for a public purpose etc.—*contd.*

District.	Taluk.	Hobli.	Village.	Name of the owner.	Description.	Survey No.	Particulars of land. Extent.	Particulars of land. Assessment.	Land required	Boundaries. East.	Boundaries. West.	Boundaries. North.	Boundaries. South.
							A. g.	Rs. a. p.	A. g.				
				Kusuma Venkataramiah ...	Wet ...	248	1 1	6 8 0	1 1	Survey No. 249 ...	Survey No. 247 ...	Survey No. 251 ...	Survey No. 232.
				Biram Sabi ...	Wet ...	249	0 17	2 12 0	0 17	Do 250 ...	Do 248 ...	Do 251 ...	Do 264.
				Fatmabi *kom* Hyder Sab ...	Wet ...	248	0 22	3 8 0	0 22	Do 249 ...	Do 247 ...	Do 251 ...	Do 232.
				Abdul Khader ...	Wet ...	253	0 17	2 8 0	0 17	Channel ...	Do 250 ...	Channel ...	Do 255.
					Wet ...	288	0 12	2 0 0	0 12	Survey No. 285 ...	Do 259 ...	Survey No. 289 ...	Do 282.
				Total ...	.....	...	0 29	4 8 0	0 29				
Kolar.	Bowringpet.	Betamangala.	Betamangala.	Syed Hyder *bin* Syed Hajee ...	Wet ...	253	0 18	2 12 0	0 18	Channel ...	Survey No. 250 ...	Channel ...	Survey No. 255.
				Irrogi, Kallikuppa ...	Wet ...	254	0 22	3 4 0	0 22	Survey No. 255 ...	Do 250 ..	Survey No. 253 ...	Do 263.
				Venkataramana Naik ...	Wet ...	255	0 30	4 8 0	0 30	Do 256 ..	Do 254 ...	Do 257 ...	Do 262
				Chickagopali Venkatarama ...	Wet ...	255	0 28	4 8 0	0 28	Do 256 ...	Do 254 ...	Do 257 ...	Do 262.
				Gundappa *bin* Baliah ...	Wet ...	256	0 29	4 4 0	0 29	Do 258 ...	Do 255 ...	Do 257 ...	Do 262.
				Hyath Khan Alli Khan ...	Wet ...	256	0 25	3 8 0	0 25	Do 258 ...	Do 225 ...	Do 257 ...	Do 262.
				Naga, Niraganti ...	Wet ...	259	0 18	2 12 0	0 18	Do 288 ...	Do 260 ...	Do 258 ...	Do 272.
				Mahomed Ghouse ...	Wet ...	259	0 38	6 4 0	0 38	Do 288 ...	Do 260 ..	Do 258 ...	Do 272.
				Abdul Haffa ...	Wet ...	4	0 4	0 8 0	0 4	Palar ...	Village ...	Do 3 ...	Village.
					Wet ...	261	0 14	2 4 0	0 14	Survey No. 260 ...	Do 262 ...	Do 256 ...	Survey No. 271.
					Wet ...	270	0 13	2 4 0	0 13	Do 273 ...	Do 271 ...	Do 271 ...	Do 269.
				Total ...	.....	...	0 31	5 0 0	0 31				

Kolar.	Nathad Sab *bin* Oosman Sab. ...	Wet ...	261	0 21	3 4 0	0 21	Survey No. 260 ...	Survey No. 262 ...	Survey No 258 ..	Survey No. 271.
	Subbanna *bin* Hanumappa, chattri	Wet ...	263	1 16	9 0 0	1 16	Do 262 ...	Do 264 ...	Do 254 ...	Do 265.
	Sarabhanachary ...	Wet ..	270	8 1	2 12 0	0 18	Do 273 ...	Do 271 ..	Do 271 ..	Do 269.
	Venkatarama *bin* Muniga ..	Wet ..	264	0 30	4 12 0	0 30	Do 263 ..	Do 232 ...	Do 250 ...	Do 265.
	Mylaygowda *bin* Papegowda ..	Wet ...	265	1 9	8 0 0	1 9	Do 162 ...	Do 231 ...	Do 263 ...	Do 266.
	Lashmee Davdi ...	Wet ...	266	0 17	2 8 0	0 17	Do 258 ...	Do 230 ...	Do 265 ...	Do 267.
	Hanumappa, Chinnanaganahalli ...	Wet ..	151	1 16	9 0 0	1 16	Do 250 ...	Do 245 ...	Do 252 ...	Do 248.
	Abdul Khader *bin* Tippu Sab. ...	Wet ...	245	0 38	6 0 0	0 38	Do 251 ...	Do 244 ...	Road ...	Do 246.
		Garden ..	183	0 5	0 8 0	0 5	Do 184 ...	Do 187 ...	Survey No. 186 ...	Road.
	Total ..	....		1 3	6 8 0	1 3				
	Muniga *bin* Sanjeeva, Vodigenahalli.	Garden	269	0 5	0 12 0	0 5	Survey No. 273 ...	Survey No. 268 ...	Survey No. 271 ...	Palar.
	...	Wet ..	271	0 14	2 4 0	0 14	Do 272 ...	Do 262 ...	Do 260 ...	Survey No. 269.
	Total ..	....		0 19	3 0 0	0 19				
Bowringpet.	Mathar Khan ..	Garden ...	273	0 22	4 0 0	0 22	Survey No 274 ...	Survey No. 270 ...	Survey No. 272 ...	Palar.
	Rama, Berikay ..	Wet ..	270	0 28	4 8 0	0 28	Do 273 ...	Do 271 ...	Do 271 ..	Survey No. 269.
	Chick Thana ..	Wet ...	325	0 25	4 0 0	0 25	Do 324 ...	Do 595 ...	Do 326 ...	Do 316.
	Balliga *bin* Hanuma ..	Garden ...	273	0 18	3 4 0	0 18	Do 274 ..	Do 270 ...	Do 272 ...	Palar.
	Achamma *kom* Achappa ..	Wet ...	276	2 29	17 0 0	2 29	Do 277 ..	Do 274 ...	Do 286 ...	Palar.
	Gurappa *bin* Narayana ...	Garden ...	279	0 14	2 4 0	0 14	Do 279 ...	Do 277 ...	Do 280 ..	Palar.
		Wet ...	280	0 1	0 4 0	0 1	Do 295 ..	Do 282 ...	Do 281 ...	Survey No. 279.
		Wet ...	310	0 33	4 12 0	0 33	Do 311 ..	Do 308 ...	Channel ...	Do 312.
	Total ..	....		1 8	7 4 0	1 8				
Betamangala.	Venkatarama *bin* Peria	Wet	277	0 10	1 8 0	0 10				
		Ca den ...	277	1 2	7 8 0	1 2	Survey No. 297 ...	Survey No. 276 ...	Survey No. 286 ...	Palar.
		Wet ...	278	0 8	1 8 0	0 8	Do 297 ..	Do. 277 ...	Do 279 ...	Palar.
		Wet ..	3 8	0 17	2 8 0	0 17	Do 3 7 ...	Do. 311 ...	Do 329 ...	Survey No. 311.
	Total ...	....		1 37	13 0 0	1 37				

Statement showing the wet and garden lands required for a public purpose etc.—*contd.*

District.	Taluk.	Hobli.	Village.	Name of the owner.	Description.	Survey No.	Particulars of land. Extent.	Particulars of land. Assessment.	Land required.	Boundaries. East.	Boundaries. West.	Boundaries. North.	Boundaries. South.
							A. g.	Rs. a. p.	A. g.				
Kolar.	Bowringpet.	Betamangala.	Betamangala.	Yallaga *bin* Venkatarama ..	Garden ...	279	0 10	1 12 0	0 10	Survey No. 297 ...	Survey No. 277 ...	Survey No. 280 ...	Palar.
					Wet ...	308	0 17	2 8 0	0 17	Do 308 ...	Do 307 ...	Channel ...	Survey No. 309
					Wet ...	329	0 6	1 0 0	0 6	Do 330 ...	Do 311 ...	Khari ...	Do 320
					Garden ...	392	0 16	3 0 0	0 16	Do 391 ...	Do 393 ...	Survey No. 313 ...	Palar.
				Total ..	.....	...	1 9	8 4 0	1 9				
				Papanna, Ankathatahalli ...	Wet ...	282	2 20	15 0 0	2 20	Survey No. 281 ...	Survey No. 283 ...	Survey No. 292 ...	Survey No. 286
				Venkatakrishnappa, Devanhalli ..	Wet ...	285	0 18	2 12 0	0 18	Do 283 ...	Do 288 ...	Do 284 ...	Do 286
				Venkatappa, Ediga ...	Wet ...	286	0 21	3 4 0	0 21	Do 280 ...	Do 287 ...	Do 283 ...	Do 276
				Naga *bin* Byra ..	Wet ...	289	0 37	6 0 0	0 37	Do 284 ...	Do 258 ...	Do 290 ...	Do 288
				Narasimha *bin* Venkatasami ...	Garden ...	397	0 7	1 4 0	0 7	Do 396 ...	Do 278 ...	Do 297 ...	Palar.
					Wet ...	294	0 32	4 8 0	0 32	Do 292 ...	Do 299 ...	Do 392 ...	Do 287
				Total ..	.....	...	0 39	5 12 0	0 39				
				Gururayachari ..	Wet ...	306	1 4	6 4 0	1 4	Survey No. 307 ...	Survey No. 394 ...	Dodda Khari ...	Survey No. 305
					Garden ...	306	0 12	1 0 0	0 12				
				Appajee, Kalai ..	Wet ...	11	0 14	2 4 0	0 14	Do 12 ...	Do 8 ...	Survey No. 9 ...	Palar.
				Seshagiri Rao *bin* Ananda Rao ..	Wet ...	293	0 23	3 8 0	0 23	Do 294 ...	Do 292 ...	Khari ...	Survey No. 295
				Ahobalaraddy, Rajpete ...	Wet ...	295	1 15	8 8 0	1 16	Do 296 ...	Do 280 ...	Survey No. 293 ...	Do 279
				Muniappa *bin* Timmanna, Surjapur	Wet ...	299	0 38	6 0 0	0 38	Do 300 ...	Do 298 ..	Do 305 ...	Do 395
					Wet ...	300	1 18	8 12 0	1 18	Do 301 ...	Do 299 ...	Do 305 ...	Do 395
					Wet ..	303	0 32	5 0 0	0 32	Do 594 ...	Do 300 ...	Do 304 ...	Do 301
					Wet ...	304	1 20	9 0 0	1 20	Do 309 ...	Do 305 ...	Do 307 ...	Do 303
					Wet ...	393	1 1	6 4 0	1 1	Do 392 ...	Do 394 ...	Do 302 ...	Palar.
					Garden ...	395	0 21	3 12 0	0 21	Do 294 ...	Do 396 ...	Do 399 ...	Palar.
				Total ...	.....	...	6 10	88 12 0	6 10				

Kolar.	Bowringpet.	Muniappa Benguvadi ...	Garden ..	301	1 20	9 8 0	1 20	Survey No. 203 ...	Survey No. 395 ...	Survey No. 299 ...	Survey No. 394.
		Gopalachar Srinivasachar ...	Wet ...	303	0 14	2 0 0	0 14	Do 208 ...	Do 395 ...	Do 299 ...	Do 394.
		Beeram Sab, Bangalore ...	Wet ...	302	1 18	8 12 0	1 18	Do 313 ...	Do 301 ...	Do 594 ..	Do 393.
		Venkatappa Khari ...	Wet ...	304	1 0.	6 0 0	1 0	Do 309 ...	Do 305 ...	Do 307 ...	Do 303.
			Wet ...	328	0 22	3 4 0	0 22	Do 327 ...	Do 311 ...	Do 329 ...	Do 314.
			Wet ...	329	0 20	2 12 0	0 20	Do 330 ...	Do 311 ...	Channel ...	Do 321.
			Wet ...	311	1 21	8 8 0	1 21	Do 328 ...	Do 310 ...	Do ...	Do 312.
			Wet ...	306	0 35	5 0 0	0 35	Do 307 ...	Do 294 ...	Do ...	Do 305.
			Wet ...	328	0 18	2 12 0	0 18	Do 327 ...	Do 311 ...	Survey No. 329 ...	Do 314.
		Total ...	.....	...	4 36	28 4 0	4 36				
		Muni *kom* Chennapiah ..	Wet ...	308	0 29	4 0 0	0 29	Survey No. 310 ...	Survey No. 317 ...	Survey No. 209 ...	Channel.
			Wet ..	328	0 4	0 8 0	0 4	Do 327 ..	Do 311 ...	Do 329 ...	Survey No. 314.
		Total ...	.....	...	0 33	4 8 0	0 33				
	Betamangala.	Anekal Krishnachar ...	Wet ...	308	0 7	1 0 0	0 7	Survey No. 310 ...	Survey No. 307 ...	Survey No. 309 ...	Channel.
			Garden ...	309	2 7	13 0 0	2 7	Do 310 ...	Do 304 ...	Do 308 ...	Survey No. 594.
		Total ...	.....	...	2 14	14 0 0	2 14				
		Venkatarama *bin* Veerakhari ...	Wet ...	308	0 3	0 8 0	0 3	Survey No. 310 ...	Survey No. 307 ...	Survey No. 309 ...	Channel.
			Wet ...	310	0 19	2 12 0	0 19	Do 311 ...	Do 309 ...	Channel ...	Survey No. 312.
			Wet ...	311	1 27	9 8 0	1 27	Do 328 ...	Do 310 ...	Do ...	Do 312.
		Total ..	.....	...	2 9	12 12 0	2 9				
		Venkatarama *bin* Mutha ...	Wet ..	310	0 8	1 0 0	0 8	Do 311 ...	Survey No. 309 ...	Channel ...	Survey No. 312.
			Wet ...	332	0 37	5 4 0	0 37	Do 334 ...	Do 331 ...	Do ...	Do 333.
		Total ..	...	...	1 5	6 4 0	1 5				

Statement showing the wet and garden lands required for a public purpose etc.—*contd.*

Taluk.	Hobli.	Village.	Name of the owner.	Description.	Survey No.	Particulars of land. Extent.	Particulars of land. Assessment.	Land required.	Boundaries. East.	Boundaries. West.	Boundaries. North.	Boundaries. South.
						A. g.	Rs. a. p.	A. g.				
Kolar.	Bowringpet	Betamangala.	Venkatappa Nalla Papanna, Talari.	Garden	19	0 14	1 12 0	0 14	Survey No. 31 ...	Survey No. 21 ...	Survey No. 29 ...	Survey No. 18.
				Wet	172	0 25	4 0 0	0 25	Do 169 ..	Palar ...	Do 168 ...	Do 171.
				Wet	439	0 34	5 8 0	0 34	Do 437 ...	Channel ..	Do 205 ...	Do 441.
				Wet ...	189	0 3	0 8 0	0 3	Palar ...	Survey No. 21 ...	Palar ...	Do 179.
			Total ...	... ..	..	1 36	11 12 0	1 36				
			'Ghouse Sab *bin* Hyderaly ...	Wet ..	331	1 37	11 12 0	1 37	Survey No. 332 ...	Survey No. 330 ..	Channel ..	Survey No. 356.
				Wet ..	169	0 3	0 8 0	0 3	Channel ...	Palar ...	Survey No. 168 ...	Do 171.
				Wet	350	1 29	10 0 0	1 29	Survey No. 349 ...	Survey No. 340 ..	Do 342 ...	Do 251.
			Total ...	.....	...	3 29	22 4 0	3 29				
			Hanumappa Lakur ...	Wet ..	329	0 7	1 0 0	0 7	Do 331 ...	Survey No. 311 ..	Channel ...	Survey No. 328.
			Papakka Khari ...	Wet ..	330	0 5	0 12 0	0 5	Do 331 ...	Do 328 ...	Survey No. 329 ...	Do 327.
				Wet ..	329	0 11	1 12 0	0 11	Do 367 ...	Do 228	Do 230 ..	Palar.
				Wet ...	396	0 11	1 8 0	0 11	Do 395 ...	Do 397 ...	Do 298 ..	Palar.
			Total ...	.. .. ..	..	0 27	4 0 0	0 27				
			Timmarayappa, Agrahara ...	Wet ..	330	0 12	1 12 0	0 12	Survey No 331 ..	Survey No. 328 ...	Survey No. 329 ...	Survey No. 327.
				Garden ..	391	2 18	18 0 0	2 18	Do 317 ..	Do 392 ...	Do 315 ...	Palar.
			Total ...	... ..	...	2 30	19 12 0	2 30				

Road.	Muniraddy *bin* Venkataraddy ...	Wet ...	330	0 6	1 0 0	0 6	Survey No. 331 ...	Survey No. 328 ...	Survey No. 329 ...	Survey No. 327
		Wet ...	334	0 30	4 8 0	0 30	Do 335 ...	Do 332 ...	Do 332 ...	Do 333.
		Garden ...	356	0 24	4 4 0	0 24	Palar ...	Palar ...	Palar ...	Palar.
		Wet ...	358	1 23	9 4 0	1 23	Survey No. 365 ...	Kambampalli ...	Survey No. 360 ...	Survey No. 357.
		Garden ...	358	0 13	2 4 0	0 13				
		Wet ...	361	0 6	0 12 0	0 6	Do 364 ...	Do ...	Channel ...	Do 365.
	Total ...	.....	...	3 22	22 0 0	3 22				
Bowringpet.	Lachmiga Dobi ...	Wet ...	331	0 9	1 4 0	0 9	Survey No. 332 ...	Survey No. 330 ...	Channel ...	Survey No. 326.
	Muniraddy *bin* Venkatappa ..	Wet ...	332	0 34	4 12 0	0 34	Do 334 ...	Do 331 ...	Survey No. 332 ...	Do 332.
		Wet ...	260	0 20	3 8 0	0 20	Palar ...	Palar ...	Palar ...	Palar.
		Wet ...	257	1 28	10 0 0	1 28	Survey No. 366 ...	Palar ...	Survey No. 258 ...	Palar.
		Garden ...	258	0 19	3 8 0	0 19	Do 365 ...	Kambampalli ...	Do 360 ...	Survey No. 357.
	Total ...	.....	...	3 21	21 12 0	3 21				
Betamangala.	Ootharaddy Munoppa ...	Wet ...	352	0 13	2 0 0	0 13	Khari ...	Survey No. 351 ...	Survey No. 351 ...	Survey No. 353.
	Nagamma *bin* Mallaraddi ..	Garden ...	356	1 33	12 4 0	1 13	Palar ...	Palar ...	Palar ...	Palar.
		Wet ...	359	0 20	2 12 0	0 20	Survey No. 360 ...	Kambampalli ...	Khari ...	Survey No. 358
		Wet ...	360	0 28	4 0 0	0 28	Do 363 ...	Survey No. 359 ...	Survey No. 361 ...	Do 358.
	Total ..	.....	...	3 1	19 0 0	3 1				
Betamangala.	Jangamiah *bin* Venkataramaniah	Wet ...	363	1 25	9 8 0	1 25	Survey No. 364 ...	Survey No. 360 ...	Channel ...	Survey No. 365.
		Wet ...	367	0 14	2 0 0	0 14	Kullur ...	Channel ...	Kullur ...	Do 369
		Wet ...	369	4 8	24 0 0	4 8	Survey No 371 ...	Survey No. 368 ...	Survey No. 367 ...	Do 372
		Wet ...	371	3 31	22 0 0	3 31	Kullur ...	Do 369 ...	Do 370 ...	Do 372
		Wet ...	375	2 0	11 0 0	2 0	Survey No. 376 ...	Kullur ...	Do 374 ...	Palar.
		Wet ...	375	0 10	1 8 0	0 10	Do. 376 ...	Kullur ...	Do 374 ...	Palar.
		Wet ...	377	1 13	7 8 0	1 13	Kullur ...	Palar ...	Kullur ...	Palar.
	Total ...	.....	...	13 21	77 8 0	13 21				

Statement showing the wet and garden lands required for a public purpose etc—*contd.*

District.	Taluk.	Village.	Hobli.	Name of the owner.	Description.	Survey No.	Particulars of land. Extent.	Assessment.	Land required	Boundaries. East.	West.	North.	South.
							A. g.	Rs. a. p.	A g.				
Kolar.	Bowringpet	Betamangala.	Betamangala	Papiah *bin* Muniappah, Surjapur	Wet ..	365	1 3	6 0 0	1 3	Kullur ...	Survey No. 363 ...	Survey No. 366 ...	Survey No. 366
				Polia *bin* Venkatappa ...	Wet ..	364	0 6	0 12 0	0 6	Channel ...	Do 363 ..	Channel	Kallur
					Wet ...	363	1 17	8 8 0	1 17	Survey No. 364 ...	Do 360 ...	Channel	Survey No. 365
				Total ...	.....	...	1 23	9 4 0	1 23				
				Nanjundabhatta, Dharmakrishnappalli.	Wet ...	366	1 16	7 8 0	1 16	Kullur ...	Survey No. 352 ...	Survey No. 365 ...	Kallur
				Jangamaiya *bin* Venkataramaiya	Wet ..	370	0 9	1 4 0	0 9	Do ...	Do 369 ...	Kullur	Do
					Garden ...	376	1 7	8 8 0	1 7				
					Wet ..	376	1 25	9 8 0	1 25	River ...	Do 375 ..	Survey No. 373 ..	Palar
					Wet ..	375	0 10	1 8 0	0 10	Survey No. 376 ...	Kullur	Do 374 ...	Do
				Total ...	.....	...	3 11	20 12 0	3 11				
				Munisami bin Channappa ...	Wet ...	372	0 27	4 0 0	0 27	Kullur ...	Channel	Do 371 ...	Survey No. 372
				Muniappa bin Venkataramaniah,	Wet ...	373	0 15	2 0 0	0 15	Do ...	Channel	Do 372 ...	Do 376
					Garden ..	373	1 7	11 0 0	1 7				
				Total ..	.....	...	1 22	13 0 0	1 22				
				Veerabhadraih ...	Wet ..	374	0 35	5 0 0	0 35	Survey No. 375 ...	Kullur	Do 373 ..	Palar.
				Rama Kottur ...	Wet ...	393	1 4	6 12 0	1 4	Do 392 ...	Survey No. 394 ...	Do 302 ...	Do
				Narayana bin Peria ...	Garden ..	395	0 15	2 12 0	0 15	Do 394 ...	Do 396 ...	Do 399 ...	Do
				Govinda bin Thanappa, Pallegar..	Wet ...	396	0 8	1 4 0	0 8	Do 395 ...	Do 397 ...	Do 398 ...	Do
					Wet ...	325	0 13	2 0 0	0 13	Do 324 ...	Do 595 ...	Do 324 ...	Survey No. 316.
					Wet ...	325	0 20	3 0 0	0 20				
				Total ...	.....	...	1 1	6 4 0	1 1				

Bowringpet.	Betamangala.	Betamangala.	Papanna bin Venkatappa, Pothaiagapalli.	Garden ..	410	1 19	11 0 0	1 19	Survey No. 408 ..	Survey No. 411 ..	Palar ...	Survey No. 408
				Wet ..	419	0 33	4 12 0	0 33	Do 418 ...	Channel ...	Survey No. 440 ...	Byatarayanahalli
				Wet ...	425	0 32	4 12 0	0 32	Do 414 ...	Survey No. 440 ..	Do 422 ...	Survey No. 419
				Wet ..	429	1 18	9 4 0	1 18	} Palar ...	Do 429 ...	Do 427 ...	Do 411
				Garden ..	429	0 33	5 4 0	0 33				
			Total ..	.....	...	5 15	35 0 0	5 15				
			Gundappa bin Subbaraya ..	Wet ...	412	0 19	3 0 0	0 19	Survey No. 410 ...	Survey No. 426 ...	Survey No. 411 ...	Survey No. 413
				Garden ..	428	0 10	1 12 0	0 10	River ...	Do 427 ...	Do 429 ...	No 411
			Total ...	.....	...	0 29	4 12 0	0 29				
			Muniga bin Kondiga... ...	Wet ..	416	0 29	4 8 0	0 29	Survey No. 407	Survey No. 415 ...	Survey No. 413 ...	Survey No. 417
				Wet ...	420	0 33	5 4 0	0 33	Do 446 ...	Do 448 ..	Do 421 ...	Channel.
				Wet ...	423	0 23	3 12 0	0 23	Do 422 ...	Do 420 ...	Do 422 ...	Survey No. 425
			Tota ..	.....	...	2 5	13 8 0	2 5				
			Hyder Saib bin Abdul Khader ..	Wet ...	418	1 25	9 8 0	1 25	Channel ...	Survey No. 419 ...	Channel ...	Bytarayanahalli.
			Mahomed Baig, Byatarayanahalli	Wet ...	419	0 15	2 4 0	0 15	Survey No. 418 ..	Bytarayanahalli ...	Survey No. 423 ...	Do
			Guntleraddi bin Gangaraddi ..	Wet ...	420	0 22	3 8 0	0 22	Do 440 ..	Survey No. 448 ..	Do 421 ..	Channel.
			Hyder Baig bin Kasimabaig	Wet ...	423	0 21	3 4 0	0 21	Do 422 ..	Do 421 ..	Do 422 ..	Survey No. 425.
			Muniappa bin Annappa ...	Wet ...	425	0 21	3 4 0	0 21	Do 414 ..	Do 440 ...	Do 422 ...	Do 419.
				Wet ..	425	0 35	6 0 0	0 35	Do 446 ...	Do 444 ...	Do 436 ..	Do 447.
			Total ..	.....	..	1 16	9 4 0	1 16				

Statement showing the wet and garden lands required for a public purpose etc—*contd.*

Taluk.	Hobli.	Village.	Name of the owner.	Description.	Survey No.	Particulars of land. Extent.	Particulars of land. Assessment.	Land required	Boundaries. East.	Boundaries. West.	Boundaries. North.	Boundaries. South.
						A. g.	Rs. a. p.	A. g.				
Bowringpet.	Betamangala.	Betamangala.	Thanappa bin Gurappa ...	Garden ...	428	0 10	1 12 0	0 10	Palar ...	Survey No. 427 ...	Survey No. 429 ..	Survey No. 411
			Gallaga bin Venkatiga ...	Wet ...	429	0 15	2 8 0	0 15	Do ...	Do 432 ...	Do 430 ...	Do 428
			Doddagiri...	Wet ...	440	0 8	1 4 0	0 8	Survey No. 441 ...	Do 462 ...	Do 439 ...	Do 453
			Ganga Ancha-Muniappa ...	Wet ...	422	1 3	6 12 0	1 3	Do 444 ...	Do 441 ...	Do 438 ..	Do 443
			Muniappa bin Chaudappa ...	Wet ...	445	0 31	5 0 0	0 31	Do 446 ...	Do 444 ...	Do 436 ...	Do 447
			Appanna	Wet ...	450	0 25	4 4 0	0 25	Do 448 ...	Do 452 ...	Do 443 ...	Gosenakere
			Gune Sab, Byatarayanahalli ...	Wet ...	99	1 9	7 8 0	1 9	Palar ...	Do 589 ...	Do 96 ...	Survey No. 100
				Wet ...	105	0 23	3 12 0	0 23	Channel ...	Do 102 ...	Do 104 ..	Do 106
				Wet ...	108	1 1	6 8 0	1 1	Do ...	Palar ...	Do 106 ..	Palar,
				Wet ...	112	0 16	2 8 0	0 16	Survey No. 114 ...	Survey No. 116 ...	Do 113 ..	Survey No. 111
				Wet ...	296	2 29	17 0 0	2 29	Do 305 ...	Do 279 ..	Do 294 ..	Do 298
			Total ...	....		5 38	37 4 0	5 38				
			Venkatarama bin Timmaraya ...	Wet ..	453	0 22	3 8 0	0 22	Survey No. 452 ...	Survey No. 459 ...	Survey No. 440 ..	Gosenakere
			Muniga bin Guruva Khari ...	Wet ...	315	1 29	10 0 0	1 29	Do 316 ...	Do 314 ...	Do 595 ...	Survey No. 391
				Wet ...	315	0 5	0 12 0	0 5				
			Total ...	.....		1 34	10 12 0	1 34				
			Sajappa, Kullur ...	Wet ...	332	1 3	6 0 0	1 3	Survey No. 334 ...	Survey No. 331 ...	Channel ...	Survey No. 333
				Wet ...	333	1 7	7 0 0	1 7	Do 324 ...	Do 326 ...	Survey No. 333 ...	Do 335
				Wet ...	345	0 23	3 8 0	0 23	Do 346 ...	Do 344 ...	Channel ...	Do 334
			Total ...	....		2 33	16 8 0	2 33				

Kolar.	Bowringpet.	Bethamangala.	Bethamangala.	Hanuma bin Gurappa (Kodihalli)	Wc	...	35	0	27	4	8	0	0	27	Survey No. 48	...	Survey No. 13	...	Survey No. 34	...	Survey No. 36
				Venkatarama bin Nammiraga Mondi.	Wet	...	67	0	30	4	12	0	0	30	Do 68	...	Do 66	...	Do 74	...	Do 65
				Chengamma, Kurbar Narnahalli	Wet	...	342	0	36	5	4	0	0	36	Do 349	...	Do 343	...	Do 344	...	Do 340
				Narasimhachari, Satiyanidhiya-chari.	Wet	...	155	1	6	7	8	0	1	6	Do 157	...	Do 150	...	Do 156	...	Do 154
					Wet	...	300	0	15	2	4	0	0	15	Do 301	...	Do 299	..	Do 305	...	Do 395
					Wet	...	408	0	10	1	8	0	0	10	Do 403	...	Do 409	..	Palar	...	Do 420
					Wet	...	412	0	7	1	0	0	0	7	Do 410	...	Do 426	...	Survey No. 411	...	Do 413
				Total ...	.....		...	1	38	12	4	0	1	38							
				Venkatarama, Pillagundlahalli ..	Wet	...	334	1	30	10	8	0	1	30	Survey No. 335	...	Survey No. 332	...	Doddakere	..	Survey No. 324
				Subramaniya bin Sanjeevachari	Garden	...	269	0	30	5	4	0	0	30	Do 273	...	Do 268	...	Survey No. 271	...	Palar.
					Wet	...	271	0	18	3	0	0	0	18	Do 272	...	Do 262	..	Do 260	...	Survey No. 270
					Wet	...	443	0	39	6	8	0	0	39	Do 420	...	Do 450	..	Do 447	...	Channel
				Total ...	.....		...	2	7	14	12	0	2	7							
				Venkatarama, Dhobi	Wet	...	271	1	14	8	12	0	1	14	Survey No. 272	...	Survey No. 262	..	Survey No. 260	..	Survey No. 269
				Venkatappa, Godugapalli ...	Wet	...	349	1	16	7	8	0	1	16	Nernahalli	...	Do 350	...	Do 348	...	Do 352
				Muddamma	Wet	...	258	1	6	7	0	0	1	6	Survey No. 290	...	Do 256	...	Channel	..	Do 259
				Ebrahim, Pyatarayanahalli ...	Wet	...	453	0	19	3	0	0	0	19	Do 452	...	Do 459	..	Survey No. 440	...	Gosanakere.
				Narayana bin Periya... ...	Wet	...	396	0	16	2	8	0	0	16	Do 395	...	Do 397	...	Do 398	...	Palar.
				Muniga Bainahalli	Garden	...	273	0	20	3	8	0	0	20	Do 274	...	Do 270	..	Do 272	...	Palar.
				Oosmankhan alias Lalkhan ...	Wet	...	206	0	11	1	8	0	0	11	Palar	...	Do 435	..	Do 207	...	Survey No. 434
				Subdhar Baig	Wet	..	238	0	9	1	4	0	0	9	Do 236	...	Do 221	...	Do 237	...	Do 223
					Wet	...	254	0	20	3	0	0	0	20	Do 255	..	Do 250	...	Do 253	..	Do 263
				Total ...	.....		...	0	29	4	4	0	0	29							
				Venkatesaiya bin Venkataramaiya	Wet	...	16	0	10	1	8	0	0	10	Survey No. 15	...	Survey No. 5	...	Survey No. 17	...	Survey No. 6
					Wet	...	102	0	31	5	0	0	0	31	Do 105	...	Palar	...	Do 103	...	Palar.
					Wet	..	177	0	5	0	12	0	0	5	Do 176	...	Survey No. 184	...	Do 183	...	Road.
					Wet	...	184	0	4	0	8	0	0	4	Do 177	...	Do 187	..	Do 183	..	Road.
					Wet	...	440	0	20	3	4	0	0	20	Do 441	...	Do 462	..	Channel	...	Survey No. 453
				Total ..	.....		...	1	30	11	0	0	1	30							

Statement showing the wet and garden lands required for a public purpose etc—*contd.*

District.	Taluk.	Hobli.	Village.	Name of owner.	Description.	Survey No.	Particulars of land. Extent.	Particulars of land. Assessment.	Land required	Boundaries. East.	Boundaries. West.	Boundaries. North.	Boundaries. South.
							A. G.	Rs. a. p.	A. g.				
Kolar.	Bowringpet.	Bethamangala.	Bethamangala.	Srinivasaiya bin Lakshmaiya ..	Wet ...	90	0 11	1 12 0	0 11	Survey No. 91 ...	Survey No. 89 ...	Survey No. 587 ...	Survey No. 87
					Wet ...	24	0 16	2 8 0	0 16	Do 25 ...	Channel and Palar ...	Channel ...	Do 23
					Wet ..	79	0 9	1 8 0	0 9	Channel ...	Survey No. 81 ...	Survey No. 82 ...	Do 78
				Total ...	.....	...	0 36	5 12 0	0 36				
				Sheik Ismail	Wet ...	146	0 28	4 8 0	0 28	Survey No. 131 ...	Survey No. 55 ...	Survey No. 145 ...	Palar
				Tajaradin Nabi Sabi ...	Wet ...	95	1 32	11 0 0	1 32	Tank ...	Tank ...	Tank ...	Survey No. 94
				Ponna, Palliga	Garden ...	20	0 20	3 8 0	0 20	Survey No. 17 ...	Palar ...	Survey No. 21 ...	Do 5
				Narasimha, peon	Wet ...	57	0 25	4 4 0	0 25	Do 55 ...	Survey No. 58 ...	Pelar ...	Do 56
				Muniappa, Dasanaika	Wet ...	394	0 29	4 0 0	0 29	Do 393 ...	Do 395 ..	Survey No. 301 ...	Palar
					Wet ...	292	1 24	9 0 0	1 24	Do 293 ...	Do 284 ...	Channel ...	Survey No. 282
				Total ...	.....	...	2 13	13 0 0	2 13				
				Syed Mahomed	Wet ...	396	0 15	2 4 0	0 15	Survey No. 395 ...	Survey No. 307 ...	Survey No. 398 ..	Palar
				Syed Hyder bin Syed Noor ..	Wet ...	85	0 17	2 8 0	0 17	Do 86 ..	Do 84 ...	Do 89 ...	Survey No. 83
					Wet ..	182	0 12	2 0 0	0 12	Palar ...	Village ...	Palar ...	Do 183
				Total ..	.....	...	0 29	4 8 0	0 29				
				Sampangiramaiya	Wet ...	434	0 14	2 4 0	0 14	Palar ...	Survey 435 ...	Survey No. 206 ...	Survey No. 433
					Garden ...	69	0 12	2 0 0	0 12	Channel ...	Do 67 ...	Channel ...	Do 68
				Total ...	.....	..	0 26	4 4 0	0 26				

Kolar.	Venkatarama bin Venkatappa, Jetti.	Wet ...	179	0 8	4 0	0 8	Palar ...	Survey No. 178 ...	Survey No. 180 ...	Survey No. 175		
		Wet ..	184	0 15	2 4 0	0 15	Survey No. 177 ...	Do 187 ...	Do 183 ...	Road		
		Wet ...	234	0 29	4 12 0	0 29	Do 233 ...	Do 236 ...	Do 247 ...	Survey No. 235		
		Wet ...	235	0 23	3 8 0	0 23	Do 231 ...	Do 236 ...	Do 234 ..	Do 250		
		Wet ...	218	0 35	6 0 0	0 35	Do 21 ...	Do 214 ...	Do 217 ...	Do 213		
	Total ...	.....	...	2 30	17 12 0	2 30						
Bowringpet.	Shaik Ibrahim	Wet ...	261	0 15	2 8 0	0 15	Survey No. 260 ...	Survey No. 262 ...	Survey No. 258 ...	Survey No. 271		
	Venkategauda, (Patel) ...	Wet ..	176	0 9	1 8 0	0 9	Do 297 ...	Do 279 ..	Do 279 ...	Palar		
			272	0 8	1 4 0	0 8	Do 287 ..	Do 271 ...	Do 259	Survey No. 273		
	Total ...	.....	...	0 17	2 12 0	0 17						
Bethamangala.	Abdul Gunni	Wet ...	432	0 16	2 8 0	0 16	Survey No. 429 ...	Survey No. 446 ...	Survey No. 431 ..	Survey No. 422		
	Muniachary	Wet ...	179	0 8	1 4 0	0 8	Palar ...	Do 178 ...	Do 180 ..	Do 175		
	Krishnappa, Mysore	Wet ..	314	1 8	7 0 0	1 8	Survey No. 315 ...	Do 313 ...	Do 328 ...	Do 392		
	Munivenkatappa, Malla Chetty...	Wet ...	47	0 17	2 12 0	0 17	Do 46 ...	Do 37 ...	Do 48 ...	Do 45		
	Venkatarama bin Venkataramana Naik.	Wet ...	280	0 24	3 12 0	0 24	Do 295 ...	Do 282 ...	Do 281 ...	Do 279		
	Papa *bin* Venkatappa	Wet ...	209	0 7	1 0 0	0 7	Palar ...	Channel ..	Do 210 ...	Do 208		
		Wet ...	216	0 15	2 4 0	0 15	Survey No. 217 ...	Do ...	Road ..	Do 215		
			246	0 32	4 12 0	0 32	Do 251 ...	Survey No. 244 ...	Survey No. 245 ...	Do 24		
			246	0 39	6 4 0	0 39						
			434	0 5	0 12 0	0 5	Palar ...	Do 435 ...	Do 206 ...	Do 433		
	Total ...	.....	...	2 18	15 0 0	2 18						
	Mohadin Sabi, Kodihalli ...	Wet ..	136	0 4	0 8 0	0 4	Palar ...	Survey No. 101 ...	Palar ...	Survey No. 137		
	Nagagauda	Wet ...	344	1 3	6 0 0	1 3	Survey No. 346 ...	Channel ...	Survey No. 345 ...	Do 343		
			346	1 5	5 8 0	1 5	Channel ...	Survey No. 344 ..	Do 345 ...	Do 342		
			349	1 15	7 8 0	1 15	Kari ...	Do 350 ..	Do 348 ...	Do 351		
	Total ...	.....	..	3 28	19 0 0	3 23						

Statement showing the wet and garden lands required for a public purpose etc.—*contd.*

District.	Taluk.	Hobli.	Village.	Name of owner.	Description.	Survey No.	Particulars of land. Extent.	Particulars of land. Assessment.	Land required	Boundaries. East.	Boundaries. West.	Boundaries. North.	Boundaries. South.
							A. g.	Rs. a. p.	A. g.				
Road.	Bowringpet.	Bethamangalu.	Bethamangala.	Abdul Sabi, Peermambatti ...	Wet ...	322	3 3	18 0 0	3 3	Survey No. 354 ...	Survey No. 323 ...	Survey No. 337 ...	Survey No. 331
						337	2 21	15 0 0	2 21	Do ...	Do 336 ...	Do 338 ...	Do 322
				Total ...	.....	...	5 24	33 0 0	5 24				
				Yallappa, Khari	Wet ...	324	0 37	5 12 0	0 37	Survey No. 323 ...	Survey No. 326 ...	Survey No. 333 ...	Survey No. 325
				Kusuma Rangaiya	Wet ...	244	0 14	2 4 0	0 14	Do 246 ...	Do 242 ...	Road ...	Do 239
				Narayana Rao (Pleader) ...	Wet ...	93	1 3	7 12 0	1 3	Do 586 ...	Do 587 ...	Tank ...	Do 19
				Hyder Baig *bin* Rasul Baig ...	Garden ...	147	0 21	3 8 0	0 21	Do 148 ...	Palar ...	Palar ...	Do 149
					Garden ...	147	0 31	5 0 0	0 31				
				Total ...	.....	...	1 12	8 8 0	1 12				
				Pilliga *bin* Veera Naika (Nernahalli.)	Wet ...	342	0 20	2 12 0	0 20	Survey No. 349 ...	Survey No. 343 ...	Survey No. 344 ...	Survey No. 340
				Ramkrishnaiya Raju... ...	Wet ...	288	0 39	6 8 0	0 39	Do 285 ...	Do 259 ...	Do 289 ...	Do 287
				Krishnappa (Pleader) ...	We ...	319	2 13	14 0 0	2 13	Do 596 ...	Do 318 ...	Do 320 ...	Do 317
						324	2 7	13 4 0	2 7	Do 323 ...	Do 326 ...	Do 333 ...	Do 325
				Total ...	.....	...	4 20	27 4 0	4 20				
				Chikvenkatappa, Angatattahalli	Wet ...	217	0 8	1 4 0	0 8	Survey No. 219 ...	Survey No. 216 ...	Road ...	Survey No. 218
				Appaji *bin* Tigala Maniappa ...	Wet ...	351	4 27	28 0 0	4 27	Do 349 ...	Do 341 ...	Survey No. 350 ...	Do 353
				Venkatachari	Wet ...	318	3 0	18 0 0	3 0	Do 319 ...	Do 316 ...	Do 324 ...	Do 317
					Wet ...	354	3 31	21 0 0	3 31	Kambampalli ...	Do 337 ...	Do 353 ...	Do 355
				Total ...	.....	...	6 31	39 0 0	6 31				

Kolar.	Bowringpet.	Bethamangal.	Bethamangala.	Babu Rao	Wet ...	313	0 35	5 4 0	0 35	Survey No. 314 ...	Survey No. 302 ...	Survey No. 312 ...	Survey No. 392
				Lakshmiga, Dhobi	Wet ...	325	0 25	4 0 0	0 25	Do 324 ...	Do 595 ...	Do 326 ...	Do 316
				Papegauda bin Karegauda ...	Wet ...	170	0 34	4 12 0	0 34	Channel ...	Do 171 ...	Do 169 ...	Road
				Oosman Baig	Wet ...	132	0 8	1 4 0	0 8	Survey No. 133 ..	Do 146 ...	Do 131 ...	Palar
				Chinnapparaju	Wet ...	314	1 8	7 0 0	1 8	Do 315 ...	Do 313 ...	Do 32 ...	Survey No
				Mohadin Baig bin Ali Baig ...	Wet ...	140	0 15	2 4 0	0 15	Do 138 ...	Do 143 ...	Do 137 ..	Do 139
				Chinnappa bin Mootyal Naidu ...	Wet ...	326	1 20	9 0 0	1 20	Do 324 ...	Do 314 ...	Do 327 ...	Do 595
				Grand Total ..	.....	...	479 38	2,938 12 0	.....				
				INAM LANDS.									
				Gopalaswamidevaru	Wet ...	312	0 18	2 12 0	0 18	Survey No. 113 ...	Survey No. 594 ...	Survey No. 310 ...	Survey No. 31 :
				Anjaneyadevaru	Wet ...	30	0 26	4 0 0	0 26	Do 66 ...	Do 29 ...	Do 27 ...	Do 31
						465	3 29	23 12 0	3 29	Do 458 ...	Goursankere ...	Channel ...	Goursankere
				Total ...	.....	...	4 15	27 12 0	4 15				
				Arkeswaradevaru	Wet ...	54	2 14	15 0 0	2 14	Palar ...	Survey No. 53 ...	Survey No. 61 ...	Survey No. 51
						460	0 26	4 0 0	0 26	Survey No. 440 ...	Do 464 ...	Do 461 ...	Do 469
				Total ...	.....	...	3 0	19 0 0	3 0				
				Ramanatheswaradevaru ...	Wet ..	129	1 4	7 0 0	1 4	Survey No. 128 ...	Survey No. 148 ...	Palar ..	Survey No. 156
				Durgidevaru	Wet ...	56	0 11	1 8 0	0 11	Do 100 ...	Do 57 ...	Survey No. 99 ...	Do 55
				Basaveswaradevaru, Kodibandy ...	Wet ...	194	0 16	2 8 0	0 16	Channel ...	Do 103 ...	Tank ...	Do 105
						139	0 15	2 4 0	0 15	Survey No. 138 ...	Do 145 ...	Survey No. 140 ...	D 13
				Total ...	.....	...	0 31	4 12 0	0 31				

Statement showing the wet and garden lands required for a public purpose etc.-- *contd.*

District.	Taluk.	Hobli.	Village.	Name of the owner.	Description.	Survey No.	Particulars of land. Extent.	Particulars of land. Assessment.	Land required	Boundaries. East.	Boundaries. West.	Boundaries. North.	Boundaries. South.
							A. g.	Rs. a. p.	A. g.				
olar.	Bowringpet.	Betamangala.	Betamangala.	Gangamma Devaru ...	Wet ...	436	0 21	3 12 0	0 21	Survey No. 433 ...	Survey No. 438 ...	Survey No. 437 ...	Survey No. 446
				Visweswara Devaru, Kyasamballi.	Wet ...	219	0 20	3 0 0	0 20	Palar ...	Do 218 ...	Do 217 ...	Do 218
				Ramiah, Matikunti ...	Wet ...	7	0 19	3 0 0	0 19	Survey No. 8 ...	Do 5 ...	Do 16 ...	Do 6
				Subba Rao ...	Wet ...	8	0 16	2 8 0	0 16	Do 9 ...	Do 7 ...	Do 15 ...	Do 11
				Raghavia, Buchepalli ...	Wet ...	9	0 39	6 0 0	0 39	Do 10 ...	Do 8 ...	Do 15 ...	Do 11
				Guru Moorti Sastri ...	Wet ...	10	1 12	8 4 0	1 12	Do 12 ...	Do 9 ...	Do 14 ...	Do 11
				Gundachary ...	Wet ...	34	0 25	4 0 0	0 25	Do 49 ...	Do 13 ...	Do 33 ...	Do 35
				Sampangi Ramiah ...	Wet ...	156	1 17	9 8 0	1 17	Do 128 ...	Do 149 ...	Do 129 ...	Do 157
					Wet ...	78	0 24	3 8 0	0 24	Channel ...	Do 81 ...	Do 79 ...	Channel
						297	0 35	5 8 0	0 35	Survey No. 298 ...	Do 278 ...	Do 279 ...	Survey No. 2
				Total ...	.....	...	2 36	18 8 0	2 36				
				Seshachary, Tambarahalli ...	Wet ...	122	1 10	7 8 0	1 10	Channel ...	Do 123 ...	Do 120 ...	Channel
				Narasimhachary ...	Wet ...	124	1 39	6 0 0	0 39	Do ...	Do 128 ...	Do 125 ...	Survey No. 160
						281	0 22	3 4 0	0 22	Survey No. 295 ...	Do 282 ...	Do 292 ...	Do 280
				Total ...	.....	...	1 21	9 4 0	1 21				
				Vedavyasachar, Chitalahalli ...	Wet ...	128	0 35	5 12 0	0 35	Do 160 ...	Do 129 ...	Do 127 ...	Do 158
				Anniahchary and others ...	Wet ...	128	0 33	5 4 0	0 33	Do 160 ...	Do 129 ...	Do 127 ...	Do 158
				Srikantasastri, Chickarasakuppa	Wet ...	431	1 13	8 8 0	1 13	Do 430 ...	Do 436 ...	Do 433 ...	Do 432
					Wet ...	154	0 18	2 12 0	0 18	Do 157 ...	Do 151 ...	Do 155 ...	Do 153
				Total ...	.....	...	1 31	11 4 0	1 31				

Kolar.	Bowringpet.	Betamangala.	Betamangala.	Sivasastry, Venkamma ...	Wet ...	154	0	29	4	12	0	0	29	Survey No. 157 ...	Survey No. 151 ...	Survey No. 155 ...	Survey No. 153
				Chickarasakuppa ...	Wet ...	281	0	12	1	12	0	0	12	Do 295 ...	Do 282 ...	Do 292 ...	Do 280
				Total ..	.....	...	1	1	6	8	0	1	1				
				Srinivasacharlu ...	Wet ...	159	0	32	5	0	0	0	32	Do 161 ...	Do 158 ...	Do 160 ...	Do 162
				Vedavyasa Rao, Kadapa ...	Wet ...	159	0	20	3	0	0	0	20	Do 161 ...	Do 158 ...	Do 160 ...	Do 162
				Anniachary, Ramachary ...	Wet ...	251	2	14	14	0	0	2	14	Do 252 ...	246 ...	Do 245 ...	Do 248
						161	0	19	2	12	0	0	19	Channel ...	Do 160 ...	Do 122 ...	Channel
				Total ...	.....	...	2	33	16	12	0	2	33				
				Seshachar Tirumala ...	Wet ...	166	1	34	12	0	0	1	34	Survey No. 165 ...	Do 167 ...	Do 152 ...	Survey No. 168
				Ramiah (Kyasamballi) ...	Wet ...	444	0	17	2	12	0	0	17	Do 445 ...	Do 447 ...	Do 437 ...	Do 45
				Ramasastri, Kolar ...	Wet ...	444	0	17	2	12	0	0	17	Do 445 ...	Do 445 ...	Do 442 ...	Do 437
				Sampangi Ramiah, Betamangala.	Wet ...	219	0	12	2	0	0	0	12	Palar ...	Do 218 ...	Do 217 ...	Do 213
				Krishnambhatta, Kolar ...	Wet ...	250	0	36	5	8	0	0	36	Survey No. 254 ...	Do 249 ...	Do 252 ...	Do 264
						415	0	17	2	8	0	0	17	Do 417 ...	Do 425 ...	Do 414 ...	Channel
				Total ...	.....	...	1	13	8	0	0	1	13				
				Raghavendrachary, Ramachary.	Wet ...	250	1	8	7	8	0	1	8	Do 254 ...	Do 249 ...	Do 252 ...	Survey No. 264
				Venkataramanappa and others, Chatra.	Wet ...	283	0	31	4	8	0	0	31	Do 282 ...	Do 285 ...	Do 284 ...	Do 286
				Seshagiri Rao ...	Wet ...	133	3	9	20	0	0	3	9	Palar ...	Do 131 ...	Do 134 ...	Palar
				Raghavendrachary, Ramachary.	Wet ...	134	0	31	5	0	0	0	31	Do ...	Do 135 ...	Palar ...	Survey No. 133
				Manner Govindchary, Krishnachary.	Wet ...	135	0	8	1	4	0	0	8	Survey No. 134 ...	Do 137 ...	Do ...	Do 138
				Govindachary, Budikote ...	Wet ...	138	0	31	5	0	0	0	31	Do 133 ...	Do 140 ...	Survey No. 135 ...	Do 131
						461	0	22	3	8	0	0	22	Do 440 ...	Do 464 ...	Do 462 ...	Do 460
				Total ...	.....	...	1	13	8	8	0	1	13				

Statement showing the wet and garden lands required for a public purpose etc.—*contd.*

District.	Taluk.	Hobli.	Village.	Name of the owner.	Description.	Survey No.	Particulars of land. Extent.	Particulars of land. Assessment.	Land required	Boundaries. East.	Boundaries. West.	Boundaries. North.	Boundaries. South.
							A. g.	Rs. a. p.	A. g.				
Kolar.	Bowringpet.	Betamangala.	Betamangala.	Ahamad Beebi, Pakeertareek ...	Wet ...	143	1 13	8 8 0	1 13	Survey No. 142 ...	Survey No. 55 ...	rvey No. 100 ...	Survey No. 144
					Garden ..	228	0 14	2 4 0	0 14	Do 229 ...	Do 227 ...	Do 230 ...	Palar
					Garden ...	229	0 35	5 8 0	0 35	Do 267 ...	Do 228 ...	Do 230 ...	Do
				Total ...	.....	...	2 22	16 4 0	2 22				
				Ramatkhan, Pakeer ...	Wet ...	131	1 38	12 0 0	1 38	Do 133 ...	Do 146 ...	o 139 ...	Survey No. 132
				Dasiga Bajantri, Betamangala ..	Wet ..	36	0 35	5 8 0	0 35	Channel ...	Do 14 ...	Do 35 ...	Do 38
				Muniga, Chembady ...	Wet ...	73	1 9	7 8 0	1 9	Survey No. 71 ...	Do 74 ...	Do 72 ...	Do 70
				Muniappa, Lowhar ...	Wet ..	31	1 15	8 8 0	1 15	Do 32 ...	Do 19 ...	Do 1 ...	Do 30
				Gunga, Kumbar ...	Wet ..	82	1 6	7 8 0	1 6	Do 83 ...	Tank ...	Do 84 ...	Do 85
				Sundary Tafe, Davastanam ...	Wet ...	459	0 36	5 8 0	0 36	Do 453 ...	Survey No. 458 ...	Do 460 ...	Gosankere
						464	1 9	8 0 0	1 9	Do 461 ...	Do 465 ...	Channel ...	Survey No. 458
				Total ...	.....	...	2 5	13 8 0	2 5				
				Chickamuni Tafe ...	Wet ...	148	1 21	9 12 0	1 21	Do 420 ...	Do 450 ...	Survey No. 447 ...	Channel
					Garden ...	...	0 33	5 4 0	0 33				
				Total ...	.....	...	1 54	15 0 0	1 54				
				Raja Rao, Kori Shanbhog ...	Wet ...	294	1 31	11 0 0	1 31	Do 306 ...	Do 293 ...	Channel ...	Survey No. 296
					Wet ...	298	0 37	5 8 0	0 37	Do 299 ...	Do 297 ...	Survey No. 296 ...	Do 396
					Wet ...	307	2 11	13 0 0	2 11	Do 309 ...	Do 306 ...	Channel ...	Do 304
				Total ...	.....	...	4 39	29 8 0	4 39				

Kolar.	Bowringpet.	Betamangala.	Betamangala.	Maddu Rao, Shanbhog, Byatrayanahalli.	Wet ...	413	0	33	5	8	0	0	33	Do 409 ...	Do 414 ...	Survey No. 412 ...	Do 416
				Bychiga Papa and others, toti ...	Wet ...	13	2	5	13	0	0	2	5	Do 34 ...	Do 17 ...	Do 32 ...	Do 14
						262	1	34	12	0	0	1	34	Do 271 ...	Do 265 ...	Do 263 ...	Do 268
						447	1	7	7	8	0	1	7	Do 421 ...	Do 450 ...	Do 445 ...	Do 448
						458	1	15	9	0	0	1	15	Do 459 ...	Do 465 ...	Do 464 ...	Gosankere
				Total ...	.....	..	6	21	41	8	0	6	21				
				Nayanaga (Nirganti) ...	Wet ..	53	1	5	7	0	0	1	5	Do 54 ...	Do 62 ..	Do 61 ...	Survey No. 52
						77	0	27	4	0	0	0	27	Do 75 ...	Channel ...	Channel ...	Do 26
						125	2	21	16	0	0	2	21	Do 123 ..	Survey No. 127 ..	Survey No. 126 ..	Do 160
						142	0	28	4	0	0	0	28	Do 141 ...	Do 143 ...	Do 100 ...	Do 144
						305	2	4	12	0	0	2	4	Do 304 ...	Do 296 ...	Do 306 ...	Do 299
						426	0	28	4	0	0	0	28	Do 412 ...	Do 422 ...	Do 427 ...	Do 414
						438	0	3	0	8	0	0	3	Do 437 ...	Do 442 ...	Do 439 ...	Do 444
						462	2	7	13	0	0	2	7	Do 440 ..	Do 464 ...	Channel ...	Do 461
				Total ...	.....	...	10	3	60	8	0	10	3				
				Venkatiga (Talari) ...	Wet ...	25	1	17	9	0	0	1	17	Do 28 ...	Do 24 ...	Do ...	Do 22
						23	1	14	8	8	0	1	14	Do 66 ..	Do 25 ...	Survey No. 77 ..	Do 27
						262	0	9	1	4	0	0	9	Channel ...	Do 251 ...	Channel ...	Do 251
				Total ...	.....	...	3	0	18	12	0	3	0				
				Rama (Timmakanapalli) ...	Wet ...	38	0	36	5	8	0	0	36	Survey No. 37 ...	Do 12 ...	Survey No. 36 ...	Do 39
						421	0	34	5	8	0	0	34	Do 422 ...	o 448 ...	Do 446 ...	Do 420
						452	0	22	3	8	0	0	22	Do 450 ...	Do 453 ...	Do 441 ...	Do 451
				Total ...	.....	...	2	12	14	8	0	2	12				
				Kattalaga (Ryatarayanahalli) ...	Wet ...	424	0	16	2	8	0	0	16	Do 423 ...	Do 420 ..	Do 423 ..	Channel
				Anchumaga (Kari Nirganti) ...	Wet ..	338	1	20	9	0	0	1	20	Do 354 ...	Do 339 ...	Channel ...	Survey No. 337
				Ariga (Nirganti Nernahalli) ...	Wet ...	343	1	20	8	8	0	1	20	Do 342 ...	Channel	Survey No. 344 ..	Do 360
				Grand Total ...	....	...	85	26	532	0	0	...					

No. R. 3889, dated 14th April 1903.

Under Section 6 of the Land Acquisition Regulation, No. VII of 1894, it is hereby declared that the lands described hereunder are required for a public purpose, *viz.*, the extension of the present village site of Ajjihalli in the Channagiri Taluk, Shimoga District; and the 1st Assistant Commissioner, Shimoga District, is authorized under Section 7 of the aforesaid Regulation to take order for the acquisition of the lands :—

District.	Taluk.	Hobli.	Village.	Name of holder.	Survey No.	Sub-No.	Description of land.	Extent.	Assessment.	Boundaries. East.	Boundaries. West.	Boundaries. North.	Boundaries. South.
								A. g.	Rs. a p.				
				Yalli	1	2	Dry ...	0 26	0 11 0	S. No. $\frac{1}{3}$ in the holding of Gauda Bhimanna.	S. No. $\frac{1}{5}$ in the holding of Gangamma.	S. No. $\frac{1}{6}$ in the holding of Malasettappa.	Ketari Hanumanna's hedge.
				Bhimanna	1	3	Do ...	0 31	0 12 0	S. No. $\frac{37}{2}$ in the holding of Javali Basalingappa.	S. No. $\frac{1}{2}$ in the holding of Yalli.	S. No. 37 in the holding of Patasale Naganna.	Do
				Chikkanna	1	4	Do ...	0 12	0 5 0	S. No. $\frac{1}{5}$ in the holding of Ganganna.	S. No $\frac{1}{6}$ in the holding of Malasettappa.	S. No. $\frac{1}{1}$ in the holding of Easwarappa.	Foot path leading to the well.
				Ganganna	1	5	Do ...	0 22	0 9 0	S. No. $\frac{1}{3}$ in the holding of Yalli.	S. No. $\frac{1}{2}$ in the holding of Chikkanna.	S. No. $\frac{1}{6}$ in the holding of Malasettappa.	Hedge belonging to Yalli.
				Malasettappa	1	6	Do ...	0 7	0 3 0	S. No. $\frac{1}{5}$ in the holding of Chikkanna.	S. No. $\frac{44}{1}$ in the holding of Mahadevaiya.	S. No. $\frac{1}{1}$ in the holding of Eswarappa.	Foot path leading to the well.
				Khatedar, Javali Basalingappa, Manager Mahadeva.	37	2	Do ...	0 39	1 1 0	S. No. $\frac{37}{4}$ in the holding of Vaddar Arehalli.	S. No. $\frac{1}{3}$ in the holding of Gauda Bhimanna.	S. No. $\frac{37}{1}$ in the holding of Chikkavirachari.	Village hedge.
				Mahadevaiya	44	1	Do ..	0 7	0 2 0	S. No. $\frac{1}{6}$ in the holding of Malasettappa.	S. No. $\frac{1}{2}$ in the holding of Ganganna.	S. No. $\frac{1}{1}$ in the holding of Easwarappa.	Hedge belonging to Pete Chikkanna.
				Ganganna	44	2	Do ..	0 4	0 1 0	S. No. $\frac{44}{1}$ in the holding of Mahadevaiya.	S. No. $\frac{44}{6}$ in the holding of Bhimanna.	S. No. 2 in the holding of Madigara Bhima.	Guli Hale Nyamanna's tiled house.
				Bhuvanna	44	3	Do ...	2 24	2 2 0	Village hedge ...	S. No. $\frac{1}{5}$ in the holding of Chikka,	Do ...	S. No. 43 in the holding of Malasettappa.
				Total ..				6 12	5 14 0				

No. R. 3953, *dated* 15*th April* 1903.

Under Section 6 of the Land Acquisition Regulation, No. VII of 1894, it is hereby declared that the land described hereunder is required for a public purpose, *viz.*, for the construction of an Anglo-Vernacular School; and Mr. C. Seshadriengar, 1st General Assistant Commissioner, Tumkur District, is authorized under Sections 7 and 3 (*c*) of the aforesaid Regulation to take order for the acquisition of the land:—

Taluk.—Sira.
Hobli.— Do
Village.—Kallukote.
Name of the Khatedar.—Rangi.
Survey No.—51.
Description of land.—Dry.
Extent.—18 acres and 10 guntas.
Extent required.—4 acres.
Boundary—
North.—Survey No. 30.
East.—Municipal boundary, Sira Town.
South.— Do do
West.—Survey No. 32.

No. R. 4060—*R. F.* 54-1902-3, *dated* 27*th April* 1903.

Mr. B. Venkoba Rao, Probationary Assistant Commissioner, doing duty in the Dewan's Office, is posted to the Chitaldrug District, and will be placed in charge of the District Treasury.

The Petition Box kept at the Dewan's Office, Bangalore, will be cleared at 12 noon every day by the Secretary to Government, General and Revenue Departments, and, in his absence from Bangalore, by the Deputy Secretary.

By Order,
H. V. NANJUNDAYYA,
Secy. to Govt., Gen. & Rev. Depts.

FOREST.

No. 642—6482, *dated* 23*rd April* 1903.

1. The Government of His Highness the Maharaja of Mysore are pleased to declare, under the provisions of Section 4 of the Mysore Forest Regulation (XI of 1900), that it is proposed to constitute the area, the boundaries of which are described in the schedule below, a State Forest under the provisions of the said Regulation :—

SCHEDULE.

District.	Taluk, hobli & village.	Approximate area.	Name of block.	Situation and boundaries.
Kadur.	Tarikere.	7 sq. miles and 479 acres.	Lakvalli forest extension.	*Situation.*—Forest tract lying to the west and north-west of the Lakvalli State Forest. *Boundaries.* *North.*—Starting from the north-west corner of Survey No. 61 of Hosahalli, the line runs along the right bank of the river Bhadra to the point where it meets the Lakvalli State Forest at the north-east corner of the same Survey No. 61. *East.*—Then the west side of the Lakvalli State Forest till it meets the Tarikare-Yedahalli High road at the south-east corner of Survey No. 60 of Hosahalli, then along the same High road up to a point where the road touches the south-west corner of Survey No. 51 of Hosahalli, then the south-side of Survey No. 8 of Thadasa along the same High road up to the point where the Lakvalli State Forest boundary takes a southerly direction; than the west side of the Lakvalli State Forest up to the point where the boundary bandhs of the aforesaid State Forest and Survey Nos. 53, 52 and 41 of Nandigavi village meet. *South.*—Then the north side of Survey No. 52 of Nandigavi till it meets the cart-track leading from Thadasa to Dodkan estate. *West.*—Then along the Dodkan-Thadasa cart-track through Survey Nos. 41, 30 and 29 of Nandigavi to the point where it meets Varumudihalla, then through Survey No. 29 of the same village to the south-east corner of Survey No. 92 of Thadasa and Nos. 30 and 29 of Nandigavi; then through Survey Nos. 91, 74 and 61 of Thadasa up to Tarikere-Yedahalli high road where the latter gives a branch to Dodkan estate; then through Survey Nos. 8 and 50 of Thadasa, Survey Nos. 27, 50, 52, 59, 58 and 61 of Hosahalli to the point where it meets the Bhadra river; then along the Bhadra to the starting point.

2. The Government of His Highness the Maharaja of Mysore are further pleased, under clause (*c*) of the said section, to appoint Mr. B. Ramaswami Iyer, Assistant Conservator of Forests, to be the Forest Settlement Officer, who shall inquire into and determine the existence, nature and extent of any rights claimed by, or alleged to exist in favor of, any person in or over land comprised within such limits, or to any forest produce of such land, and to deal with the same as provided in Chapter II of the said Regulation, and the District Forest Officer of the Kadur District, for the time being, to attend on behalf of Government to assist the Forest Settlement Officer in the inquiry.

3. The Government of His Highness the Maharaja of Mysore are further pleased, under the authority vested in them by Section 15 of the said Regulation, to appoint the Deputy Commissioner of the Kadur District, for the time being, to be the Officer of the Revenue Department, who shall hear appeals from the orders of the Forest Settlement Officer under Section 10, 11, 12, 13 or 14 of the Regulation.

No. 650—6490, *dated* 23*rd April* 1903.

In supersession of Notification No. 161—851, dated the 24th August 1901, it is hereby notified for general information that the seigniorage of three pies per head load levied on firewood removed from the District Forests in the Mysore, Bangalore, Kolar, Tumkur and Chitaldrug Districts, will be abolished forthwith.

By Order,
M. MUTHANNAH,
Offg. Secy. to Govt., Forest Dept.

PUBLIC WORKS.

Camp No. 8—69, *dated Ooty* 22*nd April* 1903.

Mr. K. Popatbhai Dungarshi, L.C.E., Assistant Engineer, attached to the Chitaldrug Division, is granted three months' sick leave, with effect from date of his availing himself of the same.

By Order,
W. McHUTCHIN,
Secy. to Govt., P. W. Dept.

RAILWAYS.

No. 508, *dated Bangalore,* *April* 1903.

Whereas it has been decided by the Government of His Highness the Maharaja of Mysore to grant permission to the "Bangalore-Chikballapur Light Railway Company, Limited" incorporated under the provisions of the Mysore Companies Regulation No. III of 1895 to make a survey for the Light Railway through the Bangalore and Kolar Districts from Bangalore to Chikballapur, notice is hereby given to all whom it may concern that in exercise of the powers conferred by Sections 4 and 38 of the Mysore Land Acquisition Regulation, VII of 1894, the Government of His Highness the Maharaja of Mysore have authorised the abovenamed Company, its servants and employés for the time being engaged on this undertaking to enter upon and survey lands and do all other acts required for the proper execution of their work as provided or specified in the said sections.

By Order,
W. McHUTCHIN,
Secy. for Railways, Govt. of Mysore.

The Mysore Gazette.

Vol. XXXVIII.] Published by Authority. [No. 18.

BANGALORE, THURSDAY, MAY 7, 1903.

CONTENTS.

PART I.—Notifications by the Government of Mysore.

PART II.—Notifications by the Government of India; Resident in Mysore; Chief Judge; Survey and Inam Superintendent; Comptroller; Chief Engineer; Mysore State Railway; Amrut Mahal Department; Inspector General of Registration; Senior Surgeon; District and Sessions Judges; Sub-Judges; Deputy Commissioners of Districts; Forest Officers; Presidents, Bangalore and Mysore City Municipalities; Season Reports; Mortuary and Meteorological Statements; Postal Notices; Civil and Military Station Notifications, &c.

PART III.—Legislative Measures and Rules thereunder.

PART IV.—Official Papers.

☞ Separate paging is given to the Parts in order that they may be filed as distinct compilations.

PART I.

NOTIFICATIONS BY THE GOVERNMENT OF MYSORE.

GENERAL AND REVENUE.

No. 15261—*L. B.* (*P.*) 747, *dated 22nd April* 1903.

In exercise of the powers vested in them under Section 2, Sub-Section 1, of the Epidemic Diseases Regulation, II of 1897, the Government of His Highness the Maharaja of Mysore are pleased to prohibit the attendance of persons from infected areas at Sree Gadidam Venkataramanaswami jatra in Devaragudipalli, Bagepalli Taluk, Kolar District, from 5th to 15th May 1903.

No. 15655—*L. B.* (*P.*) 768, *dated 5th May* 1903.

It is hereby notified for general information that the village of Hutridurg in the Kunigal Taluk, Tumkur District, which was declared an infected area in Government Notification No. L. B. P. 97-98, dated the 10th August 1902, is removed from the list of such areas, as it has been free from plague for over seven months.

No. 15659—*L. B.* (*P.*) 772, *dated 5th May* 1903.

It is hereby notified for general information that attendance of persons from infected areas, at the fairs and festivals noted below, has been prohibited by the Madras Government :—

Name of jatra.	Place.	Taluk.	District.	Date		Authority.
				From	To	
Car festival of Sri Narasimhaswami.	Pennahobalapuram.	Gooty ...	Anantapur...	4—5—03	22—5—03	First Assistant Resident's endorsement No. 466—P., dated 29th April 1903.
Sri Sangameswaraswami car festival	Kottacheruvu ..	Penukonda..	Do ...	1—5—03	13—5—03	Do No. 468—P., dated 29th April 1903.
Sri Venkataramanaswami car festival.	Madakasira ...	Madakasira..	Do	4—5—03	14—5—03	Do No. 470—P., dated 29th April 1903.

No. 15660—*L. B. (P.)* 773, *dated 5th May* 1903.

It is hereby notified for general information that the Government of Madras have prohibited the issue of tickets to persons from infected areas, including the Mysore State, intending to attend the festival noted below :—

Name of jatra or festival—Sri Narasimhaswami car festival. Place—Pennahobalam. Taluk—Gooty. District—Anantapur.	Dates on which and stations to which tickets are not sold— From 4th to 22nd May 1903. Stations—Guntakal and Gullapalyam. Authority—First Assistant Resident's endorsement No. 466—P., dated the 29th April 1903.

No. 15092—*Mis.* 2305, *dated 20th April* 1903.

It is hereby notified for the information of the public that the 3rd class travellers' bungalow at Halebid in the Belur Taluk, Hassan District, will be raised to the 2nd class with effect from the 1st May 1903.

No. 15540—*L. F.* 342-96, *dated 1st May* 1903.

The term of office of Mr. Sheik Ibrahim Sab, Municipal Commissioner of the Mysore City for the Nazarbad Mohalla, having expired in April 1902, Government are pleased to re-appoint him as a Municipal Commissioner for a further period of three years.

No. 15578—*L. F.* 123-02, *dated 2nd May* 1903.

The following list of gentlemen appointed or re-appointed to be members of the Hassan Town Municipal Board is published for general information.

No.	Names of gentlemen.	Occupation.	Remarks.
	I Members newly appointed.		
1	Mr. Shroff Dharanappa ...	Retired Head Shroff, Hassan District Treasury.	*Vice* Mr. Pasare Dharanappa.
2	„ Keni Mahadevappa ...	Sahukar ...	*Vice* Mr. Nadig Chennakesavaiya.
3	Revd. H. Newham ..	Wesleyan Missionary ...	*Vice* Revd. E.S. Edwards.
	II Members re-appointed.		
4	Mr. Krishnasetti ...	Merchant ...	
5	„ Basavasetti ...	Landholder and merchant .	
6	„ Venkatarangaiya ..	Landholder ...	
7	„ B. Alasengarachar ..	Contractor and landholder.	
8	„ Lakshminarasimhachar ..	Pleader ...	

No. 15630—*Mis.* 2388, *dated 4th May* 1903.

The following specification of an invention has been filed in accordance with Sections 8, 9, 10 and 11 of Regulation XI of 1894 (the Inventions and Designs Regulation) and is open to inspection at the office of the Dewan of Mysore, on application to the Secretary to the Government of Mysore, General and Revenue Departments, and on payment of a fee of one rupee.

(By George Westinghouse, Manufacturer of Westinghouse Building, Pittsburg, Pennsylvania, United States of America).

"Improvements relating to the linings of vessels for Metallurgical work."

No. J. 1732, *dated 5th May* 1903.

Mr. C. Haudin, Superintendent of Police, is transferred from the Bangalore to the Shimoga District, *vice* Mr. C. Narayana Rao, transferred to the Revenue Department. To join on relief.

Mr. Syed Uddin Hussen, City Police Inspector, is appointed Assistant Superintendent of Police, 2nd class, and is posted to the Bangalore District *vice* Mr. Haudin, transferred. To join forthwith.

No. 15548—*L. F.* 130-02, *dated 5th May* 1903.

Mr. Chikka Sambaiya, landholder and merchant, is appointed a member of the Channarayapatna Municipal Board, Hassan District, *vice* Mr. Krishnappa who is reported to have left the town for good.

No. 15684—*Mis.* 2410, *dated 5th May* 1903.

Mr. V. Muthuswamy Doss, Sub-Assistant Surgeon having availed himself, from the forenoon of the 12th March 1903, of the one month's privilege leave granted to him in Notification No. 13042—Mis. 1989, dated the 24th February 1903, and returned to duty on the forenoon of the 2nd April 1903, the unexpired portion thereof, *viz.*, nine days, is hereby cancelled.

No. R. 3889, *dated* 14*th April* 1903.

Under Section 6 of the Land Acquisition Regulation, No. VII of 1894, it is hereby declared that the lands described hereunder are required for a public purpose, *viz.*, the extension of the present village site of Ajjihalli in the Channagiri Taluk, Shimoga District; and the 1st Assistant Commissioner, Shimoga District, is authorized under Section 7 of the aforesaid Regulation to take order for the acquisition of the lands :—

District.	Taluk.	Hobli.	Village.	Name of holder.	Survey No.	Sub-No.	Description of land.	Extent.	Assessment.	Boundaries. East.	Boundaries. West.	Boundaries. North.	Boundaries. South.
								A. g.	Rs. a p.				
				Yalli	1	2	Dry ...	0 26	0 11 0	S. No. $\frac{1}{3}$ in the holding of Gauda Bhimanna.	S. No. $\frac{1}{5}$ in the holding of Gangamma.	S. No. $\frac{1}{8}$ in the holding of Malasettappa.	Ketari Hanumanna's hedge.
				Bhimanna	1	3	Do ...	0 31	0 12 0	S. No. $\frac{37}{3}$ in the holding of Javali Basalingappa.	S. No. $\frac{1}{2}$ in the holding of Yalli.	S. No. 37 in the holding of Patasale Naganna.	Do
				Chikkanna	1	4	Do ...	0 12	0 5 0	S. No. $\frac{1}{6}$ in the holding of Ganganna.	S. No $\frac{1}{6}$ in the holding of Malasettappa.	S. No. $\frac{1}{1}$ in the holding of Easwarappa.	Foot path leading to the well.
				Ganganna	1	5	Do ...	0 22	0 9 0	S. No. $\frac{1}{4}$ in the holding of Yalli.	S. No. $\frac{1}{5}$ in the holding of Chikkanna.	S. No. $\frac{1}{8}$ in the holding of Malasettappa.	Hedge belonging to Yalli.
				Malasettappa	1	6	Do ...	0 7	0 3 0	S. No $\frac{1}{4}$ in the holding of Chikkanna.	S No. $\frac{4}{1}$ in the holding of Mahadevaiya.	S. No. $\frac{1}{1}$ in the holding of Eswarappa.	Foot path leading to the well.
				Khatedar, Javali Basalingappa, Manager Mahadeva.	37	2	Do ...	0 39	1 1 0	S. No. $\frac{37}{4}$ in the holding of Vaddar Arehalli.	S. No. $\frac{1}{3}$ in the holding of Gauda Bhimanna.	S. No. $\frac{37}{1}$ in the holding of Chikkavirachari.	Village hedge.
				Mahadevaiya	44	1	Do ...	0 7	0 2 0	S. No. $\frac{1}{6}$ in the holding of Malasettappa.	S. No. $\frac{1}{5}$ in the holding of Ganganna.	S. No. $\frac{1}{1}$ in the holding of Easwarappa.	Hedge belonging to late Chikkanna.
				Ganganna	44	2	Do ...	0 4	0 1 0	S. No. $\frac{4}{1}$ in the holding of Mahadevaiya.	S. No. $\frac{4}{5}$ in the holding of Bhimanna.	S. No. 2 in the holding of Madigara Bhima.	Guli Hale Nyamanna's tiled house.
				Bhuvanna	44	3	Do ...	2 24	2 2 0	Village hedge ...	S. No. $\frac{4}{5}$ in the holding of Chikka.	Do ...	S. No. 43 in the holding of Malasettappa.
				Total ..				6 12	5 14 0				

No. R. 4085—*R. F.* 45—02-3, *dated* 30*th April* 1903.

Mr. T. K. Lakshmana Iyer, Amildar of the Shimoga Taluk, having availed himself of the fifteen days' privilege leave granted to him in Notification No. R. 2803—R. F. 45-1902, dated 16th January 1903, on the forenoon of the 19th idem and returned to duty on the forenoon of 2nd February 1903, the unexpired portion of the leave, *viz.*, one day, is hereby cancelled.

No. 553—*Ex F.* 2-01, *dated* 5*th May* 1903.

Under Article 188 of the Mysore Service Regulations, Mr. B. Shamanna, Assistant Commissioner in charge of the Shimoga Excise Division, was granted privilege leave of absence for seven days with effect from the 26th March 1903 to 1st April 1903, both days inclusive.

No. R. 3953, *dated* 15*th April* 1903.

Under Section 6 of the Land Acquisition Regulation, No. VII of 1894, it is hereby declared that the land described hereunder is required for a public purpose, *viz.*, for the construction of an Anglo-Vernacular School; and Mr. C. Seshadriengar, 1st General Assistant Commissioner, Tumkur District, is authorized under Sections 7 and 3 (*c*) of the aforesaid Regulation to take order for the acquisition of the land:—

Taluk.—Sira.
Hobli.— Do
Village.—Kallukote.
Name of the Khatedar.—Rangi.
Survey No.—31.
Description of land.—Dry.
Extent.—18 acres and 10 guntas.
Extent required.—4 acres.
Boundary—
North.—Survey No. 30.
East.—Municipal boundary, Sira Town.
South.— Do do
West.—Survey No. 32.

No. R. 4024; *dated* 23*rd April* 1903.

Under Section 6 of the Land Acquisition Regulation, No. VII of 1894, it is hereby declared that the lands described hereunder are required for a public purpose, *viz.*, for forming a new village site of Veerlagolhalli in the Goribidnur Taluk of the Kolar District, and the Sub-Division Officer, Chikballapur, is authorized under Sections 7 and 3 (*c*) of the aforesaid Regulation to take order for the acquisition of the lands:—

District.	Taluk.	Hobli.	Village.	Name of khatedar.	Description of land			Land required		Boundaries.			
					Survey No.	Extent	Assessment.	Extent	Assessment.	East.	West.	North.	South.
Kolar.	Goribidnur.	Goribidnur.	Veerlagöllalli.	1. Mallappa *bin* Kavudiah.	Dry 46	A. 9 g. 25	8 8 0	A. 1 g. 10	...	Survey No. 1 of Hanumantha.	S. No. 31 of Rajamma, Putta and Venkoji.	S. No. 47 of Settappa, Parvatha & Malla.	S. No. 7 of Dasiga and Moodliga and S. No. 30 of Ranga.
				2. Settappa *bin* Puttiah	47	6 2	7 0 0	1 0	...	S. No. 50 of Srinivasthimmaji and S. No. 57 of Rajamma.	S. No. 43 of Hanumantha.	S. No. 49 of Beera.	S. No. 46 of Settappa, Moodliga and Mallappa.
				Total land required...		...		2 10	...				

No. R. 4144, *dated* 5*th May* 1903.

Mr. C. Narayana Rao, Assistant Superintendent of Police, 1st Class, is transferred to the Revenue Department as Extra Assistant Commissioner, and is posted to the Shimoga District. To join on relief.

The Petition Box kept at the Dewan's Office, Bangalore, will be cleared at 12 noon every day by the Secretary to Government, General and Revenue Departments, and, in his absence from Bangalore, by the Deputy Secretary.

By Order,
H. V. NANJUNDAYYA,
Secy. to Govt., Gen. & Rev. Depts.

PUBLIC WORKS.

Camp No. 12—112, *dated* 28*th April* 1903.

The following transfer and posting are ordered in the interests of the public service.

(1) Mr. V. Arunachela Mudaliar, Executive Engineer, from the Kadur to the Mysore Division. To join on being relieved.

(2) Mr. H. J. Molly, Assistant Engineer, 1st class, (who is permitted to return to duty within the period of his leave) is appointed as Officiating Executive Engineer and posted to the Kadur Division. To join at once.

No. 436—2306, *dated* 29*th April* 1903.

Captain A. J. de Lotbiniere, R. E., Executive Engineer, 2nd grade, Imperial, and Officiating Superintending Engineer, Western Circle, has been granted privilege leave of absence for three months with effect from the 13th instant.

By Order,

W. S. TRAILL, *Captain, R. E.,*
for *Secy. to Govt., P. W. Dept.*

FOREST.

No. 690—6768, *dated* 4*th May* 1903.

Referring to Notification No. 247—1302, dated the 2nd October 1901, and in modification of the lists of *classified trees* published thereunder, the Government of His Highness the Maharaja of Mysore are pleased to direct that the following rates at which permits for the removal of timber of unreserved trees and firewood and charcoal on seigniorage will, for a term of two years or until further orders, be issued under the General Rules for the management of District Forests and other lands at the disposal of Government, published in the *Mysore Gazette* under Notification No. 245—1300, dated the 2nd October 1901.

Districts of Shimoga, Kadur and Hassan.

Serial No.	Botanical Names.	Kanarese Names.	Number or quantity.	Malnad.			Maidan.		
	CLASS I.			Rs.	a.	p.	Rs.	a.	p.
1	Terminalia paniculata	Hunal or hulve	Per cubic foot—						
2	Cornus macrophylla	Hadaga	Rough ...	0	1	3	0	1	10
3	Michelia champaca	Sampige	Squared ...	0	2	6	0	3	9
4	Schleichera trijuga	Kendala or sagade	Head load—						
5	Albizzia odoratissima	Bilwara	Rough ...	0	1	3	0	1	10
6	Artocarpus integrifolia	Halasu	Squared ...	0	2	6	0	3	9
7	Cedrela toona	Noge or gandagarige	Cart load—						
8	Mesua ferrea	Naga sampigi	Rough ..	1	9	0	2	5	6
9	Sterculia villosa	Massi	Squared ..	3	2	0	4	11	0
10	Hopea parviflora	Kiralbogi							
	CLASS II.								
11	Adina cordifolia	Yettega	Per cubic foot—						
			Rough ...	0	1	0	0	1	
			Squared ...	0	2	0	0	3	0
12	Eugenia jambolana	Nerale	Head load—						
13	Albizzia lebbek	Bage or tirchal	Rough ...	0	1	0	0	1	6
			Squared ...	0	2	0	0	3	0
14	Stephegyne parvifolia	Kadawala or kadaga	Cart load—						
			Rough ...	1	4	0	1	14	0
			Squared ...	2	8	0	3	12	0
	CLASS III.								
				0	0	9	0	1	2
15	Anogeissus latifolia	Dindiga	Per cubic foot—	0	1	6	0	2	3
16	Dalbergia lanceolaria	Hasarganne	Rough ...						
17	Melia indica	Olle bevu	Squared ...	0	0	9	0	1	2
18	Melia azedarach	Hutchu bevu	Head load—	0	1	6	0	2	3
19	Garcinia cambogia	Gamboji or aradala	Rough ...						
20	Garcinia xanthochymus	Devagarige	Squared ...	0	15	0	1	6	6
21	Pœcilneuron indicum	Ballagi	Cart load—	1	14	0	2	13	..
22	Tamarindus indica	Humase	Rough ...						
23	Mangifera indica	Mavu	Squared ...						
		Firewood	Cart load ...	0	4	0	0	4	0
			Do ...	2	8	0	2	8	0
		Charcoal ..	Head load ...	0	2	0	0	2	0

District of Mysore.

Serial No.	Botanical Names.	Kanarese Names.	Number or quantity.	Rate. Rs. a. p.
	CLASS I.			
1	Terminalia paniculata ...	Hunal or hulve	Per cubic foot—	
2	Adina cordifolia ...	Yettega	Rough ...	0 2 0
3	Stephegyne parvifolia ...	Kadawala or kadaga	Squared ...	0 4 0
4	Acacia ferruginea ...	Banni	Head load—	
5	Acacia catechu ...	Kagli or kachu	Rough ..	0 2 0
6	Acacia sundra ...	Kempu khairada	Squared ..	0 4 0
7	Albizzia odoratissima ...	Bilwara	Cart load—	
8	Bassia longifolia ...	Kad ippe	Rough ...	2 8 0
9	Somiyda febrifuga ...	Some	Squared ...	5 0 0
	CLASS II.			
10	Melia indica ...	Olle bevu	Per cubic foot—	
11	Eugenia jambolana ...	Nerale	Rough ...	0 1 6
12	Acacia arabica ...	Kali jali or gobli	Squared .	0 3 0
13	Grewia tiliœfolia ...	Tadasal	Head load—	
14	Tamarindus indica ...	Hunase	Rough ..	0 1 6
15	Mangifera indica ...	Mavu	Squared ...	0 3 0
			Cart load—	
			Rough ...	1 14 0
			Squared .	3 12 0
	CLASS III.			
16	Anogeissus latifolia ...	Dindiga	Per cubic foot—	
17	Albizzia lebbek ...	Bage or tirchal	Rough ...	0 1 0
			Squared ..	0 2 0
			Head load—	
			Rough ...	0 1 0
			Squared ...	0 2 0
			Cart load—	
			Rough ...	1 4 0
			Squared ...	2 8 0
	CLASS IV.			
18	Acacia leucophlœa ...	Bili jali or toppale or byala	Per cubic foot—	
19	Semecarpus anacardium ...	Geru	Rough ...	0 0 9
20	Cassia fistula ...	Kakke	Squared ...	0 1 6
21	Pongamia glabra ...	Honge	Head load—	
			Rough ...	0 0 9
			Squared ...	0 1 6
			Cart load—	
			Rough ...	0 15 0
			Squared ...	1 14 0
		Firewood	Cart load ...	0 4 0
		Charcoal	Cart load ...	2 8 0
			Head load ...	0 2 0

Districts of Bangalore, Tumkur and Kolar.

				Rs. a. p.
	CLASS I.			
1	Terminalia paniculata	Hunal or hulve	Per cubic feet—	
2	Eugenia jambolana	Nerale	Rough ..	0 1 3
3	Bassia latifolia	Ippe	Squared ...	0 2 6
4	Bassia longifolia	Kad ippe	Head load—	
5	Albizzia odoratissima	Bilwara	Rough ...	0 1 3
6	Melia indica	Olle bevu	Squared ...	0 2 6
7	Acacia ferruginea	Banni	Cart load—	
8	Mangifera indica	Mavu	Rough ...	1 9 0
9	Acacia arabica	Kari jali or gobli	Squared ...	3 2 0
10	Tamarindus indica	Hunase		
11	Somiyda febrifuga	Some		
	CLASS II.			
12	Bignonia chelonoides	Udi or kaludi	Per cubic foot—	
13	Acacia leucophlœa	Bili jati or toppale or byala	Rough ...	0 1 0
14	Albizzia lebbek	Bage or tirchal	Squared ..	0 2 0
15	Anogeissus latifolia	Tindiga	Head load—	
16	Cassia fistula	Kakke	Rough ...	0 1 0
17	Acacia catechu	Kagli or kachu	Squared ...	0 2 0
			Cart load—	
			Rough ...	1 4 0
			Squared ...	2 8 0
	CLASS III.			
18	Semecarpus anacardium	Geru	Per cubic foot—	
19	Pongamia glabra	Honge	Rough ...	0 0 9
			Squared ...	0 1 6
			Head load—	
			Rough ...	0 0 9
			Squared ...	0 1 6
			Cart load—	
			Rough ...	0 15 0
			Squared ...	1 14 0
		Firewood	Cart load ...	0 6 0
		Charcoal	Do ...	2 8 0
			Head load ..	0 2 0

District of Chitaldrug.

Serial No.	Botanical Names.	Kanarese Names.	Number or quantity.	Rate.
	CLASS I.			Rs. a. p.
1	Cornus macrophylla ...	Hadaga	Per cubic foot—	
2	Eugenia jambolana ...	Nerale	Rough ...	0 2 0
3	Melia indica ...	Olle bevu	Squared ...	0 4 0
4	Mangifera indica ...	Mavu	Head load—	
5	Bassia longifolia ...	Kod ippe	Rough .	0 2 0
			Squared ...	0 4 0
			Cart load—	
			Rough ...	2 8 0
			Squared ..	5 0 0
	CLASS II.			
6	Terminalia paniculata ...	Hunal or hulve	Per cubic foot—	
7	Adina cordifolia ...	Yettega	Rough ...	0 1 8
8	Albizzia lebbek ...	Bage or tirchal	Squared ..	0 3 4
9	Albizzia odoratissima ...	Bilwara	Head load—	
10	Albizzia stipulata ...	Kallu bage	Rough ..	0 1 8
11	Acacia arabica ...	Kari jali or gobli	Squared ..	0 3 4
12	Acacia leucophlœa ...	Bili jali or toppale or byala	Per cart load—	
13	Acacia catechu ...	Kagli or kachu	Rough ..	2 0 0
			Squared ...	4 0 0
	CLASS III.			
14	Anogeissus latifolia ...	Dindiga	Per cubic foot—	
15	Acacia ferruginea ...	Banni	Rough ...	0 0 9
16	Cassia fistula ...	Kakke	Squared ...	0 1 6
17	Bignonia chelonoides ...	Udi	Head load—	
18	Lagerstrœmia parviflora ...	Chennangi	Rough ...	0 0 9
19	Somiyda febrifuga ...	Some	Squared ...	0 1 6
			Cart load—	
			Rough ...	0 15 0
			Squared ..	1 14 0
		Firewood ..	Cart load ...	0 5 0
		Charcoal {	Cart load ...	2 8 0
			Head load ...	0 2 0

The above rates are the maxima which may neither be reduced, nor raised by the Deputy Commissioner without the sanction of Government.

2. The seigniorage prescribed by these rules does not refer to reserved trees, and the Deputy Commissioner may, by direct order, prohibit the grant of any tree or produce on seigniorage, either for a time, or in certain localities, or altogether. Reserved trees and trees or produce for which the issue of seigniorage permits is prohibited by District order will be sold or otherwise disposed of at the discretion of the Forest Department.

3. The form of permit and method of issue, registration, check and recovery will be prescribed by the Deputy Commissioner on behalf and under the authority of the Government in accordance with the general rules framed under the Forest Regulation.

4. The term "cart load" refers to a country cart drawn by two bullocks and is equivalent to 20-cubic feet or half a ton. The head load is equivalent to one cubic foot or 56lbs.

20 head-loads equal one cart-load.
10 head-loads equal one Waddar cart-load.
4 head-loads equal one bullock load.
2 head-loads equal one ass-load.

5. Trees and other forest produce not shown in the foregoing list, when removed from reserved land or, except in the case of free removals under Rule 9 of the General Rules for the management of District Forests and other lands at the disposal of Government from unreserved land, are chargeable at such rates as may be decided upon from time to time by the Deputy Commissioner with the approval of the Conservator of Forests.

By Order,
GEO. E. RICKETTS,
for Offg. Secy. to Govt., Forest Dept.

RAILWAYS.

No. 508, *dated Bangalore,* *April* 1903.

Whereas it has been decided by the Government of His Highness the Maharaja of Mysore to grant permission to the "Bangalore-Chikballapur Light Railway Company, Limited" incorporated under the provisions of the Mysore Companies Regulation No. III of 1895 to make a survey for the Light Railway through the Bangalore and Kolar Districts from Bangalore to Chikballapur, notice is hereby given to all whom it may concern that in exercise of the powers conferred by Sections 4 and 38 of the Mysore Land Acquisition Regulation, VII of 1894, the Government of His Highness the Maharaja of Mysore have authorised the abovenamed Company, its servants and employés for the time being engaged on this undertaking to enter upon and survey lands and do all other acts required for the proper execution of their work as provided or specified in the said sections.

By Order,
W. MCHUTCHIN,
Secy. for Railways, Govt. of Mysore.

15/5/903
Clearance of this office file 111

208

The Mysore Gazette.

Vol. XXXVIII.] Published by Authority. [No. 19.

BANGALORE, THURSDAY, MAY 14, 1903.

CONTENTS.

PART I.—Notifications by the Government of Mysore.

PART II.—Notifications by the Government of India; Resident in Mysore; Chief Judge; Survey and Inam Superintendent; Comptroller; Chief Engineer; Mysore State Railway; Amrut Mahal Department; Inspector General of Registration; Senior Surgeon; District and Sessions Judges; Sub-Judges; Deputy Commissioners of Districts; Forest Officers; Presidents, Bangalore and Mysore City Municipalities; Season Reports; Mortuary and Meteorological Statements; Postal Notices; Civil and Military Station Notifications, &c.

PART III.—Legislative Measures and Rules thereunder.

PART IV.—Official Papers.

☞ Separate paging is given to the Parts in order that they may be filed as distinct compilations.

PART I.

NOTIFICATIONS BY THE GOVERNMENT OF MYSORE.

GENERAL AND REVENUE.

No. 15655—*L. B. (P.)* 768, *dated 5th May* 1903.

It is hereby notified for general information that the village of Hutridurg in the Kunigal Taluk, Tumkur District, which was declared an infected area in Government Notification No. L. B. P. 97-98, dated the 10th August 1902, is removed from the list of such areas, as it has been free from plague for over seven months.

No. 16016—*L. B. (P.)* 783, *dated* 13*th May* 1903.

It is hereby notified for general information that the Government of Madras have prohibited the issue of tickets to persons from infected areas including the Mysore State, intending to attend the festival noted below:—

Name of festival—Tiruppur car festival and cattle fair.
Place—Tiruppur.
Taluk—Palladam.
District—Coimbatore.
Dates on which and Stations to which tickets are not sold—From 1st June 1903 to 12th June 1903.
Stations—Sulur, Somanur, Mangalam, Tiruppur, Kullipalyam, Uttukkuli and Vijayamangalam on the Madras Railway.
Authority—1st Assistant Resident's endorsement No. 498—P., dated the 9th May 1903.

No. 16017—*L. B. (P.)* 782, *dated* 13*th May* 1903.

It is hereby notified for general information that attendance of persons from infected areas at the fair and festival noted below, has been prohibited by the Madras Government:—

Name of jatra—Tiruppur car festival and cattle fair.
Place—Tiruppur.
Taluk—Palladam.
District—Coimbatore.
Date—From 1st June 1903 to 12th June 1903.
Authority—1st Assistant Resident's endorsement No. 498—P., dated the 9th May 1903.
Remarks—The holding of the cattle fair is also prohibited.

No. 15960—*L. F.* 81-02, *dated* 11*th May* 1903.

Under section 6 of the Land Acquisition Regulation, No. VII of 1894, it is hereby declared that the undermentioned lands are required for a public purpose *i. e.*, for opening a road from Tumkur-Chelur road to Horakere near tank in the Bellavi Town; and Mr. M. S. Narayana Rao, Deputy Commissioner, Tumkur District, is, under Section 7 of the aforesaid Regulation, authorized to take order for the acquisition of the lands.

No.	Name of owner.	Description of property to be acquired.	Extent in feet.			Amount of compensation.	Boundaries.			
			East to west.	North to south.	Total area in feet.		East.	West.	North.	South.
1	Mahomed Hassan Sabi ...	Dry land ...	30	85+73/2	2,370	Rs. a. p. 16 7 4	Survey No. 2 ..	Survey No. 2 ...	Vacant sites of Kare Lakki Dodda and Dodda Hanuma.	Chelur road.
2	Obali ...	Mud-roofed house ...	7	21	147	10 13 5	Public street ...	Earobi's house ...	Backyard of Obali ...	Public street.
3	Ear ...	Thatched house ...	18	21	378	18 11 4	Obali's house ...	Earobi's backyard ...	Earobi's backyard ...	Do
4	Nanja ...	Mud-roofed ...	5	21	105	6 7 10	Earobi's house ...	Nanja's house ...	Nanja's backyard ...	Do
5	Nirwani ...	Do ...	9	21	189	12 4 4	Nirwani's house ...	Pille Dodda's house ...	Public street ...	Dodda's house.
6	Pille Dodda ...	Do ...	9	19	171	11 5 5	Public street ..	Do ..	Do ...	Chikkana Kare Dodda's house.
7	Kare Dodda ...	Do ..	8	11	88	7 1 8	Kare Dodda's house ...	Kare Dodda's house ...	Houses of Pille Dodda and Nirwani.	Kare Dodda's house.
8	Chikka ...	Do ...	13	30	390	30 11 9	Do ...	Do ...	Do ...	Do
9	Lakki ...	Do ...	9	15	135	11 1 9	Lakki's house ...	Vacant site of Lakki ...	Chikka's house ...	Houses of Kare Lakki and Dodda and Aruvatti.
10	Aruvatti ...	Do ...	8	9	72	6 3 6	Aruvatti's house ...	Kare Lakki Dodda's house.	Aruvatti's house ...	Kare Lakki Dodda's house.
11	Kare Lakki Dodda ...	Do ...	15+7/2	17+11/2	154	17 6 1	Houses of Kare Lakki, Dodda and Aruvatti.	Cheti's house ...	Aruvatti's house and Lakki's backyard.	Kare Lakki Dodda's backyard.
12	Dodda Hanuma ..	Mud-roofed house ..	15	10	150	13 0 10	Kare Lakki Dodda's house.	Dodda Hanuma's house	Lakki's backyard ...	Dodda Hanuma's backyard.
13	Narasanna, Shanbhog ...	Vacant site ...	30 20	136 29	4,080 580	32 5 9	Rudra's house and backyard.	Backyards of Sydu and Karim Saib.	Public street ...	Public street.
K. S. 101 14	Karim Sabi ...	Mud-roofed ...	10	29	290	12 13 6	Public street ...	Hassan Saib's house ...	Hassan Sabi's house ...	Sydu Saib's house.
K. 394 15	Syed Hussen Sabi ...	Do ...	10	13	130	9 1 7	Shanbhog Narasanna's vacant site.	Do ...	Do ...	Public street.
K. 394 16	Hassan Sabi ...	Do ...	14	40	560	33 9 6	Public street ...	Public street ...	Public street ...	Karim Sabi's house.
K. 395		Do ...	10+8/2	34	306					

17 K. 401	Patemma	..	Mud-roofed	..	25+23 / 2	44	1,056	46 0 10	Public street ...	Patemma's house ...	Valagada Sesha's house	Public street.
18 K. 402	Valagada Sesha	...	Do	...	23	29	621	29 15 9	Do ..	Sesha's house ...	Vacant sites of Channabasava and Gubbi Hucha.	Patemma's house.
19 K. 2	Gubbi Hucha	...	Vacant site Mud-roofed	.. ..	15 6	19 10	285 60	5 14 8	Do ...	Gubbi Hucha's house ..	Gubbi Hucha's house and backyard.	Sesha's house.
20 K. 1	Kempayya	..	Do	..	27	24+22 / 2	621	23 1 2	Kempayya's house ..	Public street ...	Government waste land.	Vacant sites of Gubbi Hucha and Sesha.
21 V. No. 2	Nanjakka	...	Vacant site	..	29	30	870	6 0 8	Nanjakka's vacant site	Nanjakka's vacant site.	Somayya's house ...	Government waste land
22 K. No. 3	Somayya	...	Mud-roofed Do	.. ...	22 10	30 21	660 210	43 6 6	Somayya's house ...	Vacant site of Somayya	Public street ..	Nanjakka's vacant site.
23 K. No. 28	Venkatappa	...	Vacant site	..	26	30	780	5 6 8	Venkatappa's house ...	Venkatappa's vacant site.	Linganna's vacant site	Public street.
24 V. No. 12	Linganna	..	Do	..	10	27	270	20 12 5	Rudrayya's house ...	Syedu's backyard ...	Public street ..	Venkatappa's house.
25 V. No. 13	Syedu	..	Do	...	3	26	78	0 8 8	Linganna's vacant site	Do ...	Do ..	Do
26 K. No. 33	Gubbanna	...	Mud-roofed	...	8	8	64	6 13 4	Gubbanna's house ...	Public street ...	Honnappa's vacant site	Linganna's house.
27 V. No. 15 and 23	Honnappa	...	Do Vacant site	.. ...	8 4+3 / 2	8 12	64 42	6 13 4 0 4 8	Honnappa's vacant site	Do ...	Nanjappa's house ..	Gubbanna's house.
28 K. 34	Nagappa	...	Mud-roofed	...	12	23	276	15 11 6	Do ..	Do ...	Honnappa's vacant site.	Vacant site and house of Honnappa.
29 V. No. 157	Honnadevaru	...	Vacant site	...	24	20+26 / 2	552	3 13 4	Rudrappa's vacant site.	Do ...	Vacant site belonging to Channaveeradevaru Matt.	Nagappa's house.
30 V. No. 22	Channaveeradevaru Matt	...	Do	...	45	20+18+14 / 3	780	5 6 8	Kemplingappa's vacant site and Rahiman Saib's house.	Do ...	Rahiman Saib's vacant site.	Honnadevaru's vacant site.
31 V. No. 24	Matada Rudrappa	...	Do	...	10+4 / 2	24	168	1 2 8	Rudrappa's vacant site	Honnadevaru's vacant site.	Kempa's vacant site ...	Honnappa's vacant site.
32 V. No. 25	Kempa	...	Do	...	23	10+12 / 2	253	1 12 1	Do ...	Vacant site belonging to Channaveeradevaru Matt.	Rahiman Saib's house .	Rudrappa's vacant site.
33 V. No. 26	Lingappa	...										

Statement showing the lands required for a public purpose, etc.—*concld.*

No.	Name of owner.	Description of property to be acquired.	Extent in feet. East to west.	Extent in feet. North to south.	Extent in feet. Total area in feet.	Amount of compensation.	Boundaries. East.	Boundaries. West.	Boundaries. North.	Boundaries. South.
34 K. No. 39	Rahiman Sahi	Mud-roofed	28	17+12/2	406	Rs. a. p. 22 0 8	Rahiman Sabi's house	Rahiman Sabi's vacant site.	Somajemma's house	Lingappa's vacant site.
35 K. No. 27	Somajemma	Do	13	32/2	416	46 3 2	Somajemma's house	Somajemma's vacant site.	Sivaramayya's vacant site.	Rahiman Sabi's house.
			22	14+15/2	319					
36 V. No. 41	Sivaramayya	Vacant site	30	28	840	5 13 4	Public street	Government waste land	Government waste land	Somajemma's vacant site.
37 V. No. 43	Seebi Narasa	Do	30	15	450	3 2 0	Do	Do	Dasayya's house	Government waste land
38 V. No. 47	Narasa	Do	30	23	690	4 12 8	Bootha's temple	Do	Lane	Seebi Narasa's vacant site.
39 K. No. 76	Do	Mud-roofed	8+0/2	16	64	11 4 10	Public street	Narasa's vacant site	Seebi Ranga's house	Do
			7+5/2	12	72					
40	Do	.....	17	11	187	11 10 9	Putta Ranga's house	Lane	Lane	Narasimhadasari's house.
41	Bootha's temple	Do	4	8	32	4 0 0	Lane	Narasa's vacant site	Do	Seebi's house.
42 K. No. 72	Putta Ranga	Do	4	17	68	7 4 0	Putta Ranga's house	Narasa's house	Public street	Narasimha's house.
43 K. No. 77	Seebi Ranga	Do	23	12	276	15 7 6	Public street	Do	Do	Public street.
44	Mylaradevaru temple	Do	3	6	18	1 14 0	Sivayya's vacant site	Mylaradevaru temple	Mylaradevaru temple	Do
45 K. No. 79	Halli Ranga	Do	15	15+13/2	210	10 5 6	Public street	Sivayya's vacant site	Public street	Do
46 V. No. 53	Sivanna	Vacant site	15	15	225	1 9 0	Kempa's house	Mallayya's house	Do	Do
47 K. No. 120	Lakkayana Chikka	Mud-roofed	9+5/2	47	349	16 9 5	Public street	Lakkayyana Chikka's house.	Do	Public street.
48 K. No. 124	Masti	Do	11	18	198	12 2 10	Masti's house	Public street	Eari's house	Do
49 K. No. 103	Eramma	Do	7	15	105	9 13 5	Eramma's house	Do	Chikkamma's house	Masti's house.
		Do	4	18	72					
50 K. No. 102	Chikkamma	Do	15	15	225	14 1 0	Chikkamma's house	Do	Saki's house	Eari's house.
51 K. No. 121	Rodd Huchana Saki	Do	15	20	300	17 5 0	Road Huchana Saki's house.	Chikka's house	Government waste land	Chikkamma's house.

205

No. 1785—*J. F.* 37-98-99, *dated* 6*th May* 1903.

Mr. S. Vaidyanatha Iyer, City Magistrate, Bangalore, having availed himself of only four days' leave out of the eight days' privilege leave granted to him in Notification No. J. 1656, dated 20th April 1903, the unexpired portion of the leave, *viz.*, four days, is hereby cancelled.

No. R. 4151—*R. F.* 40-02-3, *dated* 6*th May* 1903.

Under Article 188 of the Mysore Service Regulations, Mr. B. Jagannatha Rao, Acting Amildar of Holalkere, Chitaldrug District, was granted privilege leave of absence for six days, with effect from 4th February 1903, the Taluk Sheristadar having been in charge of the current duties during the period.

No. R. 4185—*R. F.* 112-97-8, *dated* 12*th May* 1903.

Under Article 188 of the Mysore Service Regulations, Mr. A. Subramanyaiya, Assistant Commissioner, Chitaldrug District, is granted privilege leave of absence for one month, with effect from such date as he may avail himself of it.

2. Mr. B. Venkoba Rao, Probationary Assistant Commissioner, who has been posted to the Chitaldrug District in Government Notification No. R. 4060—R. F. 54-1902-3, dated 27th April 1903, may also be placed in charge of general duties in addition.

No. R. 4189—*R. F.* 135-96, *dated* 12*th May* 1903.

Under Article 219 of the Mysore Service Regulations, Mr. M. Ranga Rao, Amildar, Gubbi Taluk, Tumkur District, is granted leave on private affairs for three months, with effect from such date as he may avail himself of the same.

2. Gopal Rao, B.A., Head-quarter Inspector of Police, Bangalore District, is appointed to act as Amildar and 3rd Class Magistrate of the taluk during the absence of Mr. Ranga Rao on leave or until further orders.

No. R. 4197—*R. F.* 95-95, *dated* 12*th May* 1903.

Under Article 188 of the Mysore Service Regulations, Mr. Nadiga Subba Rao, Amildar of the Tarikere Taluk, Kadur District, is granted privilege leave of absence for three weeks, with effect from 15th April 1903, or such other date as he may avail himself of it.

B. Jagannatha Rao, Deputy Amildar of Yedahalli, is appointed to act as Amildar and 3rd Class Magistrate of the Tarikere Taluk, during the above period or until further orders.

The Amildar of Koppa will be in charge of the Yedahalli Sub-Taluk, in addition to his own duties, during Jagannatha Rao's absence on other duty.

No. R. 4024, *dated* 23*rd April* 1903.

Under Section 6 of the Land Acquisition Regulation, No. VII of 1894, it is hereby declared that the lands described hereunder are required for a public purpose, *viz.*, for forming a new village site of Veerlagolhalli in the Goribidnur Taluk of the Kolar District, and the Sub-Division Officer, Chikballapur, is authorized under Sections 7 and 3 (*c*) of the aforesaid Regulation to take order for the acquisition of the lands :—

District.	Taluk.	Hobli.	Village.	Name of khatedar.	Description of land			Land required		Boundaries.			
					Survey No.	Extent	Assessment.	Extent	Assessment.	East.	West.	North.	South.
Kolar.	Goribidnur.	Goribidnur.	Veerlagollalli.	1. Mallappa *bin* Kavudiah.	Dry 46	A. g. 9 25	8 8 0	A. g. 1 10	...	Survey No. 1 of Hanumantha.	S. No. 31 of Rajamma, Putta and Venkoji.	S. No. 47 of Settappa, Parvatha & Malla.	S. No. 7 of Dasiga and Moodliga and S. No. 30 of Ranga.
				2. Settappa *bin* Puttiah	47	6 2	7 0 0	1 0	...	S. No. 50 of Srinivasthimmaji and S. No. 57 of Rajamma.	S. No. 43 of Hanumantha.	S. No. 49 of Beera.	S. No. 46 of Settappa, Moodliga and Mallappa
				Total land required...			...	2 10	...				

No. R. 4168, *dated 8th May* 1903.

Under Section 236 of the Mysore Land Revenue Code, Regulation IV of 1888, the Government of His Highness the Maharaja are pleased to authorize the extension of the provisions of Chapters VIII to X of the said Code to the Jodi Somanathpur village in the Sosale hobli of the T. Narsipur Taluk.

No. Fl. 1892, *dated 11th May* 1903.

The Government of His Highness the Maharaja of Mysore are pleased to direct that the figure "3" in the 4th line of Rule 10 of the Insurance Rules be altered into "12."

The Rule as now amended stands thus:—

10. "When an insured ceases to be under the service of the Government before completing the age of 55 years, he may elect within 12 months either to surrender his Policy and Receipt Book receiving 50 per cent of the amount of premium paid by him without any interest; or to continue to pay the premium due on his Policy till it becomes mature; or discontinue payment of the same, in which latter case, the arrears of premium so withheld shall be treated as debt against his Policy and deducted with compound interest at 4 per cent per annum from the bonus payable to him. Provided, however, that dismissed officials who have been ordered by Government to be included in the list of officials not eligible for re-entertainment in Government service, shall not be entitled to the benefit of the second and third alternatives in this Rule, but shall receive only 50 per cent of the total premium paid by them without any interest."

No. Fl. 1902, *dated 12th May* 1903.

The Government of His Highness the Maharaja of Mysore are pleased to direct that the following addition be made to Rule 23 of the Mysore State Life Insurance Rules before the word "The" at the beginning of the first sentence thereof:—

"In all ordinary cases, the President and the Secretary, and in doubtful cases."

The Rule as now amended stands thus:—

"In all ordinary cases, the President and the Secretary, and in doubtful cases, the Committee shall authorize payment of the bonus to the insured as soon as possible on his completing the age of 55 years and on surrendering his policy. If the insured is dead, the bonus shall be paid to his nominees by will or other document duly registered in the office of the Secretary to the Committee, and failing such nominees, to his legal heirs after proof of the accrual of the claim and surrender of the policy. The bonus payable under this Rule shall be subject to a deduction of any amount that may be due to Government by the insured."

No. R. 4196, *dated 12th May* 1903.

Under Section 6 of the Land Acquisition Regulation, No. VII of 1894, it is hereby declared that the land described hereunder is required for a public purpose, *viz.*, for building houses in the Kodigehalli village, Urdugere Hobli, Tumkur Taluk, and the Deputy Commissioner, Tumkur District, is authorized, under Section 7 of the aforesaid Regulation, to take order for the acquisition of the land:—

Taluk—Tumkur.
Hobli—Urdugere.
Village—Kodigehalli.
Name of khatedar—Gopaliah.
Survey No.—74.
Description of land and extent—Dry 6 acres and 16 guntas.
Extent required—15 guntas.

Boundary—
North—Part of Survey No. 74.
East— Do
South—Land belonging to Chibi Ranga.
West—Cattle lane.

No. R. 4201, *dated 12th May* 1903.

Under Section 6 of the Land Acquisition Regulation, No. VII of 1894, it is hereby declared that the land described hereunder is required for a public purpose, *viz.*, the digging out of gravel required by the Public Works Department, Mysore Government, and the Deputy Commissioner, Bangalore District, is authorized, under Section 7 of the aforesaid Regulation, to take order for the acquisition of the land:—

Taluk—Magadi.
Hobli—Magadi.
Village—Magadi.
Name of the holder—Karanika Krishna Murti Rao.
Particulars of land—
Survey No.—Survey No. 190 Sub-No. 3.
Area—12 guntas.
Assessment—4 annas.
Area of land required—12 guntas.

Boundaries—
East—Road leading to Bangalore.
West—Part of No. 190 belonging to Niranjana Setty.
North—Part of No. 190 belonging to Niranjana Setty.
South—Kunigal-Bangalore road.
Remarks—The compensation is to be met from Marahmat Funds.

206

No. R. 4202—*R. F.* 39-1902, *dated* 12*th May* 1903.

During the employment on other duty of Mr. Gulam Mohadin Khan, Amildar of the Hunsur Taluk, the following acting arrangements are made:—

(1) Sheik Abdulla, Deputy Amildar of French Rocks, to act as Amildar and 3rd Class Magistrate of the Hunsur Taluk.

(2) T. Dorasami Pillay, Head Clerk, Deputy Commissioner's office, Mysore, to act as Deputy Amildar and 3rd Class Magistrate of the French Rocks Sub-Taluk.

The Petition Box kept at the Dewan's Office, Bangalore, will be cleared at 12 noon every day by the Secretary to Government, General and Revenue Departments, and, in his absence from Bangalore, by the Deputy Secretary.

By Order,
H. V. NANJUNDAYYA,
Secy. to Govt., Gen. & Rev. Depts.

FOREST.

No. 709—6995, *dated* 12*th May* 1903.

In modification of Notification No. 254—1887, dated the 17th October 1902, the Government of His Highness the Maharaja of Mysore are pleased to direct that Mr. B. Ramaswami Iyer, Forest Settlement Officer, Kadur and Chitaldrug Districts, be also appointed Settlement Officer in respect of forests of the Hassan District, which have been notified under Section 4 of the Mysore Forest Regulation.

No. 690—6768, *dated* 4*th May* 1903.

Referring to Notification No. 247—1302, dated the 2nd October 1901, and in modification of the lists of *classified trees* published thereunder, the Government of His Highness the Maharaja of Mysore are pleased to direct that the following rates at which permits for the removal of timber of unreserved trees and firewood and charcoal on seigniorage will, for a term of two years or until further orders, be issued under the General Rules for the management of District Forests and other lands at the disposal of Government, published in the *Mysore Gazette* under Notification No. 245—1300, dated the 2nd October 1901.

Districts of Shimoga, Kadur and Hassan.

Serial No.	Botanical Names.	Kanarese Names.	Number or quantity.	Malnad. Rs. a. p.	Maidan. Rs. a. p.
	CLASS I.				
1	Terminalia paniculata	Hunal or hulve	Per cubic foot—		
2	Cornus macrophylla	Hadaga	Rough ...	0 1 3	0 1 10
3	Michelia champaca	Sampige	Squared ...	0 2 6	0 3 9
4	Schleichera trijuga	Kendala or sagade	Head load—		
5	Albizzia odoratissima	Bilwara	Rough ...	0 1 3	0 1 10
6	Artocarpus integrifolia	Halasu	Squared ...	0 2 6	0 3 9
7	Cedrela toona	Noge or gaudagarige	Cart load—		
8	Mesua ferrea	Naga sampigi	Rough ..	1 9 0	2 5 6
9	Sterculia villosa	Massi	Squared ..	3 2 0	4 11 0
10	Hopea parviflora	Kiralbogi			
	CLASS II.				
11	Adina cordifolia	Yettega	Per cubic foot—		
			Rough ...	0 1 0	0 1 6
			Squared ...	0 2 0	0 3 0
12	Eugenia jambolana	Nerale	Head load—		
13	Albizzia lebbek	Bage or tirchal	Rough ...	0 1 0	0 1 6
			Squared ...	0 2 0	0 3 0
14	Stephegyne parvifolia	Kadawala or kadaga	Cart load—		
			Rough ...	1 4 0	1 14 0
			Squared ..	2 8 0	3 12 0
	CLASS III.				
15	Anogeissus latifolia	Dindiga	Per cubic foot—		
16	Dalbergia lanceolaria	Hasarganne	Rough ...	0 0 9	0 1 2
17	Melia indica	Olle bevu	Squared ...	0 1 6	0 2 3
18	Melia azedarach	Hutchu bevu	Head load—		
19	Garcinia cambogia	Gamboji or aradala	Rough ...	0 0 9	0 1 2
20	Garcinia xanthochymus	Devagarige	Squared ...	0 1 6	0 2 3
21	Pœcilneuron indicum	Ballagi	Cart load—		
22	Tamarindus indica	Hunase	Rough ...	0 15 0	1 6 6
23	Mangifera indica	Mavu	Squared ...	1 14 0	2 13 0
		Firewood	Cart load ...	0 4 0	0 4 0
			Do ...	2 8 0	2 8 0
		Charcoal			

District of Mysore.

Serial No.	Botanical Names.	Kanarese Names.	Number or quantity.	Rate. Rs. a. p.
	CLASS I.			
1	Terminalia paniculata ...	Hunal or hulve	Per cubic foot—	
2	Adina cordifolia ...	Yettega	Rough ...	0 2 0
3	Stephegyne parvifolia ...	Kadawala or kadaga	Squared ...	0 4 0
4	Acacia ferruginea ...	Banni	Head load—	
5	Acacia catechu ...	Kagli or kachu	Rough ...	0 2 0
6	Acacia sundra ...	Kempu khairada	Squared ...	0 4 0
7	Albizzia odoratissima ...	Bilwara	Cart load—	
8	Bassia longifolia ...	Kad ippe	Rough ...	2 8 0
9	Somiyda febrifuga ...	Some	Squared ...	5 0 0
	CLASS II.			
10	Melia indica ...	Olle bevu	Per cubic foot—	
11	Eugenia jambolana ...	Nerale	Rough ...	0 1 6
12	Acacia arabica ...	Kali jali or gobli	Squared ...	0 3 0
13	Grewia tiliœfolia ...	Tadasal	Head load—	
14	Tamarindus indica ...	Hunase	Rough ...	0 1 6
15	Mangifera indica ...	Mavu	Squared ...	0 3 0
			Cart load—	
			Rough ...	1 14 0
			Squared ...	3 12 0
	CLASS III.			
16	Anogeissus latifolia ...	Dindiga	Per cubic foot—	
17	Albizzia lebbek ...	Bage or tirchal	Rough ...	0 1 0
			Squared ...	0 2 0
			Head load—	
			Rough ...	0 1 0
			Squared ...	0 2 0
			Cart load—	
			Rough ...	1 4 0
			Squared ...	2 8 0
	CLASS IV.			
18	Acacia leucophlœa ...	Bili jali or toppale or byala	Per cubic foot—	
19	Semecarpus anacardium ...	Geru	Rough ...	0 0 9
20	Cassia fistula ...	Kakke	Squared ...	0 1 6
21	Pongamia glabra ...	Honge	Head load—	
			Rough ...	0 0 9
			Squared ...	0 1 6
			Cart load—	
			Rough ...	0 15 0
			Squared ...	1 14 0
		Firewood ...	Cart load ...	0 4 0
		Charcoal {	Cart load ...	2 8 0
			Head load ...	0 2 0

Districts of Bangalore, Tumkur and Kolar.

				Rs. a. p.
	CLASS I.			
1	Terminalia paniculata	Hunal or hulve	Per cubic feet—	
2	Eugenia jambolana	Nerale	Rough ..	0 1 3
3	Bassia latifolia	Ippe	Squared ...	0 2 6
4	Bassia longifolia	Kad ippe	Head load—	
5	Albizzia odoratissima	Bilwara	Rough ...	0 1 3
6	Melia indica	Olle bevu	Squared ...	0 2 6
7	Acacia ferruginea	Banni	Cart load—	
8	Mangifera indica	Mavu	Rough ...	1 9 0
9	Acacia arabica	Kari jali or gobli	Squared ...	3 2 0
10	Tamarindus indica	Hunase		
11	Somiyda febrifuga	Some		
	CLASS II.			
12	Bignonia chelonoides	Udi or kaludi	Per cubic foot—	
13	Acacia leucophlœa	Bili jati or toppale or byala	Rough ...	0 1 0
14	Albizzia lebbek	Bage or tirchal	Squared ...	0 2
15	Anogeissus latifolia	Dindiga	Head load—	
16	Cassia fistula	Kakke	Rough ...	0 1 0
17	Acacia catechu	Kagli or kachu	Squared ...	0 2 0
			Cart load—	
			Rough ...	1 4 0
			Squared ...	2 8 0
	CLASS III.			
18	Semecarpus anacardium	Geru	Per cubic foot—	
19	Pongamia glabra	Honge	Rough ...	0 0 9
			Squared ...	0 1 6
			Head load—	
			Rough ...	0 0 9
			Squared ...	0 1 6
			Cart load—	
			Rough ...	0 15 0
			Squared ...	1 14 0
		Firewood ...	Cart load ...	0 6 0
		Charcoal {	Do ...	2 8 0
			Head load	

District of Chitaldrug.

Serial No.	Botanical Names.	Kanarese Names.	Number or quantity.	Rate.
	CLASS I.			Rs. a. p.
1	Cornus macrophylla ...	Hadaga	Per cubic foot—	
2	Eugenia jambolana ...	Nerale	Rough ...	0 2 0
3	Melia indica ..	Olle bevu	Squared ...	0 4 0
4	Mangifera indica ...	Mavu	Head load—	
5	Bassia longifolia ...	Kod ippe	Rough	0 2 0
			Squared ...	0 4 0
			Cart load—	
			Rough ...	2 8 0
			Squared ...	5 0 0
	CLASS II.			
6	Terminalia paniculata ...	Hunal or hulve	Per cubic foot—	
7	Adina cordifolia ...	Yettega	Rough ...	0 1 8
8	Albizzia lebbek ...	Bage or tirchal	Squared ...	0 3 4
9	Albizzia odoratissima ...	Bilwara	Head load—	
10	Albizzia stipulata ...	Kallu bage	Rough ...	0 1 8
11	Acacia arabica ...	Kari jali or gobli	Squared ..	0 3 4
12	Acacia leucophlœa ...	Bili jali or toppale or byala	Per cart load—	
13	Acacia catechu ...	Kagli or kachu	Rough ...	2 0 0
			Squared ...	4 0 0
	CLASS III.			
14	Anogeissus latifolia ...	Dindiga	Per cubic foot—	
15	Acacia ferruginea ...	Banni	Rough ...	0 0 9
16	Cassia fistula ...	Kakke	Squared ...	0 1 6
17	Bignonia chelonoides ...	Udi	Head load—	
18	Lagerstrœmia parviflora ...	Chennangi	Rough ...	0 0 9
19	Somiyda febrifuga ...	Some	Squared ...	0 1 6
			Cart load—	
			Rough ...	0 15 0
			Squared ...	1 14 0
		Firewood ...	Cart load ...	0 5 0
		Charcoal	Cart load ...	2 8 0
			Head load ...	0 2 0

The above rates are the maxima which may neither be reduced, nor raised by the Deputy Commissioner without the sanction of Government.

2. The seigniorage prescribed by these rules does not refer to reserved trees, and the Deputy Commissioner may, by direct order, prohibit the grant of any tree or produce on seigniorage, either for a time, or in certain localities, or altogether. Reserved trees and trees or produce for which the issue of seigniorage permits is prohibited by District order will be sold or otherwise disposed of at the discretion of the Forest Department.

3. The form of permit and method of issue, registration, check and recovery will be prescribed by the Deputy Commissioner on behalf and under the authority of the Government in accordance with the general rules framed under the Forest Regulation.

4. The term "cart load" refers to a country cart drawn by two bullocks and is equivalent to 20 cubic feet or half a ton. The head load is equivalent to one cubic foot or 56lbs.

20 head-loads equal one cart-load.
10 head-loads equal one Waddar cart-load.
4 head-loads equal one bullock load.
2 head-loads equal one ass-load.

5. Trees and other forest produce not shown in the foregoing list, when removed from reserved land or, except in the case of free removals under Rule 9 of the General Rules for the management of District Forests and other lands at the disposal of Government from unreserved land, are chargeable at such rates as may be decided upon from time to time by the Deputy Commissioner with the approval of the Conservator of Forests.

By Order,
GEO. E. RICKETTS,
for Offg. Secy. to Govt., Forest Dept.

MUZRAI.

No. 2165, *dated 5th May* 1903.

The term of office of M. R. Ry. Seetharamaiya and M. R. Ry. Thammaiya, who were appointed Dharmadarsis to supervise the affairs of Kikkeri Subba Row's chattram in the Krishnarajpete Taluk, having expired, they are re-appointed for another term of five years, and M. R. Ry. Ramanna of Kikkeri is appointed an additional Dharmadarsi of the said institution for a similar period.

No. 2169, *dated 5th May* 1903.

The undermentioned gentlemen are appointed Dharmadarsis of the Sri Ranganathaswami temple at Bettadapur in the Arsikere Taluk :—

1. M. R. Ry. Chikkur Subba Rao.
2. ,, Gangegowda, Patel of Chikkur.
3. ,, K. Narasaiya.
4. ,, Krishnappa, Shanbhog of Hiriyur.
5. ,, Basavegowda, Patel of Byrambudi.
6. ,, Hiriyur Nanjanna.

By Order,
L. ANANTASAMI RAO,
Deputy Secretary.

PUBLIC WORKS.

Camp No. 25—151, *dated* 4—5*th May* 1903.

The following reversions are ordered in the Engineer Establishment of the Mysore Public Works Department (Local) with effect from the 27th April 1903 :—

No.	Name.	Present Class.	Class to which reverted.	Nature of reversion.	Remarks.
1	Mr. V. Ayasawmy Iyer.	Assistant Engineer, 1st Class, *sub pro tem.*	Assistant Engineer, 2nd Class.	Permanent.	On return of Mr. H. J. Molloy from leave.
2	,, K. Papatbhai Dungarshi.	Do 2nd Class, *sub pro tem.*	Do 3rd Class.	Do	
3	,, Kongatti Ponnappa.	Do 3rd Class, *sub pro tem.*	Sub-Assistant Engr. 1st Class.	Do	
4	,, T. S. Raghavachar.	Sub-Asst. Engr., 1st Class *sub pro tem.*	Do 2nd Class.	Do	
5	,, Y. Aswathanarain Rao.	Do 2nd Class, *sub pro tem.*	Do 3rd Class.	Do	

By Order,
W. McHUTCHIN,
Secy. to the Govt. of Mysore, P. W. Dept.

The Mysore Gazette.

Vol. XXXVIII.] Published by Authority. [No. 20.

BANGALORE, THURSDAY, MAY 21, 1903.

CONTENTS.

PART I.—Notifications by the Government of Mysore.

PART II.—Notifications by the Government of India; Resident in Mysore; Chief Judge; Survey and Inam Superintendent; Comptroller; Chief Engineer; Mysore State Railway; Amrut Mahal Department; Inspector General of Registration; Senior Surgeon; District and Sessions Judges; Sub-Judges; Deputy Commissioners of Districts; Forest Officers; Presidents, Bangalore and Mysore City Municipalities; Season Reports; Mortuary and Meteorological Statements; Postal Notices; Civil and Military Station Notifications, &c.

PART III.—Legislative Measures and Rules thereunder.

PART IV.—Official Papers.

☞ Separate paging is given to the Parts in order that they may be filed as distinct compilations.

PART I.

NOTIFICATIONS BY THE GOVERNMENT OF MYSORE.

GENERAL AND REVENUE.

No. 15655—*L. B. (P.)* 768, *dated 5th May* 1903.

It is hereby notified for general information that the village of Hutridurg in the Kunigal Taluk, Tumkur District, which was declared an infected area in Government Notification No. L. B. P. 97-98, dated the 10th August 1902, is removed from the list of such areas, as it has been free from plague for over seven months.

No. 790—*L. B. (P.)*, *dated* 20*th May* 1903.

It is hereby notified for general information that attendance of persons from infected areas at the fair and festival noted below, has been prohibited by the Madras Government:—

Name of jatra—Sannakesavaperumalswami festival and cattle fair.
Place—Kanniseri village, Vadimettah.
Taluk—Sattur.
District—Tinnevelly.

Date—From 5th June 1903 to 22nd June 1903.
Authority—1st Assistant Resident's endorsement No. 528—P., dated the 15th May 1903.

No. 791—*L. B. (P.)* *dated* 20*th May* 1903.

It is hereby notified for general information that the Government of Madras have prohibited the issue of tickets to persons from infected areas including the Mysore State, intending to attend the festival noted below:—

Name of jatra or festival—Sannakesavaperumalswami festival and cattle fair.
Place—Kanniseri village, Vadimettah.
Taluk—Sattur.
District—Tinnevelly.

Date on which and Stations to which tickets are not sold—From 5th June 1903 to 22nd June 1903.
Stations—Tulukkappatti, Virudupatti and Sattur on the South Indian Railway.
Authority—1st Assistant Resident's endorsement No. 528—P., dated the 15th May 1903.

No. 16070—*L. F.* 16-98, *dated* 14*th May* 1903.

It is hereby declared that under Section 6 of the Mysore Land Acquisition Regulation No. VII of 1894, the lands described below are required for a public purpose, that is, for Mahomedan burial ground in the Magadi Municipality :—

District—Bangalore.
Taluk—Magadi.
Hobli—Kasaba Magadi.
Village—Hosahalli.
Name of khatedar—Mutha *bin* Venkata.
Survey No.—49.
Description—Dry.
Extent—9 acres and 15 guntas.
Assessment—Rs. 11.
Extent required—3 acres and 17 guntas.
Boundaries—
North—Kedihalla.
South—Bangalore-Magadi-Huliyurdurga road and Survey No. 50
East—Survey Nos. 51, 52 and 53 and a portion of Magadi village.
West—Survey No. 37.

No. 16076—*G. F.* 267-92, *dated* 14*th May* 1903.

Under Sections 6 and 9 of the Indian Christian Marriage Act, XV of 1872, the license granted to the Rev. Lorenz Reichards of the Leipzig Evangelical Luthern Mission on the 3rd May 1901, is hereby revoked.

No. 16108—*G. F.* 267-92, *dated* 15*th May* 1903.

Whereas by the Notification of the Government of India in the Foreign Department No 176, dated the 31st December 1875, the Indian Christian Marriage Act 1872, was with certain modifications declared to apply to the Territories of Mysore, so far as regards marriages between persons, one of whom is a Native Christian subject of Mysore and neither of whom is a Christian British subject.

In exercise of the powers conferred by Sections 6 and 9, respectively, of the said Act, the Government of Mysore are pleased—

(*a*) to grant license to the Revd. Hermann Von Staden of the Leipzig Evangelical Luthern Mission to solemnize marriages within the territories of Mysore and outside the limits of the Civil and Military Station, Bangalore, and

(*b*) to license the said Revd. Hermann Von Staden to grant certificates of marriage within the said territories between Native Christians one of whom is a Native Christian subject of Mysore and neither of whom is a Christian British subject.

No. 16097—*L. F.* 80-02, *dated* 15*th May* 1903.

Revd. Mr. Edwards, Wesleyan Missionary, and Mr. Mylarappa, merchant, are appointed members of the Tumkur Town Municipal Board, in place of Revd. H. Gulliford and Mr. Syed Davud Saheb, resigned, the former having left the town, and the latter on account of old age.

No. 16278—*Mis.* 2505, *dated* 19*th May* 1903.

The following List of Papers placed at the disposal of the Press is published for general information :—

Serial No.	No. and date of Proceedings.	Subject.
1	15251-2—L. B. (P.) 741, 22nd April 1903.	Passing orders on the report of the Senior Surgeon on disinfection by desiccation and directing that such mode of disinfection be further tried in the Cities of Bangalore and Mysore.
2	R. 3894-935, 14th April 1903.	Issuing orders amending and consolidating the existing orders on the training, the duties and powers of Assistant Commissioners (in the Revenue Department).
3	Fl. 1776-9, 23rd April 1903.	Sanctioning a further loan of Rs. 8,000 to Mr. J. Partridge, Inamdar of Kayamgutta Govindapur village, Bangalore Taluk, for cultivation of mulberry for sericulture and erection of buildings in connection therewith in his Inam village.
4	Fl. 1786-92, 23rd April 1903.	Reviewing the statement showing the balances of house-building advances outstanding on 30th June 1902.
5	462-4—Ex. 31st Mar. 1903.	Authorizing the supply to the Agricultural Chemist in Mysore of 60° over proof spirit, duty free, from the Government Central Distillery for use solely for scientific purposes in his laboratory, subject to the payment of its price to the manufacturers.

No. 16279—*Mis.* 2506, *dated* 19*th May* 1903.

The following List of Papers placed at the disposal of the Press is published for general information:—

Serial No.	No. and date of Proceedings.	Subject.
1	14782-821—P. & A. 1370, 13th April 1903.	Passing orders on the pension application of Naranappa, Revenue gumasta of the Goribidnur Taluk.
2	14938-45—Mis. 2276, 15th April 1903.	Defining the term "Land Revenue" occurring in the rules prescribed for the constitution and conduct of business of the Mysore Representative Assembly.
3	15097-136—P. & A. 1396, 20th April 1903.	Passing orders *in re* the grant of privilege leave to officers preparatory to their retirement from service.
4	14668-77—Ed. F. 4-96, 7th April 1903.	Passing orders in the matter of the improvement of Industrial Education in the State and the grant of certain scholarships in that connection.
5	14694-6—Ed. F. 4-96, 7th April 1903.	Sanctioning the opening of an Engineering School at Mysore to train up pupils for the subordinate staff of the Public Works and Revenue Departments.
6	15076-87—L. F. 4-02, 20th April 1903.	Sanctioning the revised District Fund estimates for the Tumkur Local Fund Circle for 1902-03.
7	R. 3884-5, 14th April 1903.	Reviewing the Report of the Agricultural Chemist for the year 1901-02.
8	R. 4001-9, 23rd April 1903.	Reviewing the return of Revenue Processes issued during the quarter ending 31st December 1902.

No. 16302—*L. F.* 246-96, *dated* 20*th May* 1903.

Mr. P. Singrachar, landholder, residing at Amritur, is appointed a member of the Local Fund Board of the Tumkur Local Fund Circle, in place of Mr. Syed Mustafa Saheb, deceased.

No. 16317—*L. F.* 244-96, *dated* 20*th May* 1903.

Mr. V. S. Velu Mudaliar is appointed a member of the District Fund Board, Bangalore Local Fund Circle, *vice* Mr. Dharmaratnakaram Arcot Narayanaswamy Mudaliar, Rai Bahadur, resigned.

No. J. 1824—*J. F.* 12 of 97-98, *dated* 14*th May* 1903.

Mr. C. Haudin, Superintendent of Police, Bangalore District (since transferred to Shimoga District, (having availed himself of the one month's privilege leave granted to him in Notification No. J. 1544, dated 27th March 1903 on the forenoon of the 15th idem and returned to duty on the afternoon of the 2nd April 1903, the unexpired portion of the leave is hereby cancelled.

No. R. 4215—*R. F.* 49-97, *dated* 14*th May* 1903.

Under Article 188 of the Mysore Service Regulations, Mr. G. R. Srinivasiengar, Amildar of the Arsikere Taluk, Hassan District, is granted privilege leave of absence for 15 days, with effect from 20th April 1903 or such other date as he may avail himself of the same.

The Taluk Sheristadar will be in charge of the current work, during the Amildar's absence on leave, or until further orders.

No. R. 4218—*R. F.* 119-95, *dated* 14*th May* 1903.

Under Article 188 of the Mysore Service Regulations, Mr. B. Ramaswamiah, Amildar of the Chintamani Taluk, Kolar District, is granted privilege leave of absence for one month, with effect from 25th April 1903 or such other date as he may avail himself of the same.

During the period, or until further orders, Taluk Sheristadar Suryanaranappa will be in charge of the taluk, with 3rd Class Magisterial powers.

No. Fl. 1984—*R. F.* 44-02-03, *dated* 15*th May* 1903.

Under Article 188 of the Mysore Service Regulations, Mr. L. Bishtopant Badami, Account Probationer, was granted privilege leave of absence for nine days, with effect from 1st May 1903.

No. Fl. 4201, *dated* 12*th May* 1903.

Under Section 6 of the Land Acquisition Regulation, No. VII of 1894, it is hereby declared that the land described hereunder is required for a public purpose, *viz.*, the digging out of

gravel required by the Public Works Department, Mysore Government, and the Deputy Commissioner, Bangalore District, is authorized, under Section 7 of the aforesaid Regulation, to take order for the acquisition of the land :—

Taluk—Magadi.
Hobli—Magadi.
Village—Magadi.
Name of the holder—Karanika Krishna Murti Rao.
Particulars of land—
Survey No —Survey No. 190 Sub No. 3.
Area—12 guntas.
Assessment—4 annas.
Area of land required—12 guntas.
Boundaries—
East—Road leading to Bangalore.
West—Part of No. 190 belonging to Niranjana Setty.
North—Part of No. 190 belonging to Niranjana Setty.
South—Kunigal-Bangalore road.
Remarks—The compensation is to be met from Marahmat Funds.

No. R. 4196, *dated* 12*th May* 1903.

Under Section 6 of the Land Acquisition Regulation, No. VII of 1894, it is hereby declared that the land described hereunder is required for a public purpose, *viz.*, for building houses in the Kodigehalli village, Urdugere Hobli, Tumkur Taluk, and the Deputy Commissioner, Tumkur District, is authorized, under Section 7 of the aforesaid Regulation, to take order for the acquisition of the land :—

Taluk—Tumkur.
Hobli—Urdugere.
Village—Kodigehalli.
Name of khatedar—Gopaliah.
Survey No.—74.
Description of land and extent—Dry 6 acres and 16 guntas.
Extent required—15 guntas.
Boundary—
North—Part of Survey No. 74.
East— Do
South—Land belonging to Chibi Ranga.
West—Cattle lane.

No. Fl. 2002, *dated* 18*th May* 1903.

For Rule 23 quoted in Notification No. Fl. 1902, dated 12th May 1903, substitute the following :—

"23. In all ordinary cases, the President and the Secretary, and in doubtful cases, the Committee, shall authorize payment of the bonus to the Insured as soon as possible on his completing the age of 55 years and on surrendering his Policy. If the Insured is dead, the bonus shall be paid to the person or persons nominated during the life-time of such Insured, approved by the Committee and registered in the office of their Secretary, and failing such nominees, to his legal heirs declared as such by a competent court of law and on the surrender of the Policy. The bonus payable under this Rule shall be subject to a deduction of any amount that may be due to Government by the Insured."

The Petition Box kept at the Dewan's Office, Bangalore, will be cleared at 12 noon every day by the Secretary to Government, General and Revenue Departments, and, in his absence from Bangalore, by the Deputy Secretary.

By Order,
H. V. NANJUNDAYYA,
Secy. to Govt., Gen. & Rev. Depts.

PUBLIC WORKS.

No. 494—2618, *dated* 18*th May* 1903.

In supersession of this office Notification No. 436—2300, dated 29th April 1903, Captain A. J. deLotbiniere, R.E., Executive Engineer, 2nd grade, Imperial, and Officiating Superintending Engineer, Western Circle, has been granted privilege leave of absence for three months, with effect from the 25th ultimo.

By Order,
W. S. TRAILL, CAPT., R.E.,
for *Secy. to Govt. of Mysore, P. W. Dept.*

FOREST.

No. 709—6995, *dated* 12*th May* 1903.

In modification of Notification No. 254—1887, dated the 17th October 1902, the Government of His Highness the Maharaja of Mysore are pleased to direct that Mr. B. Ramaswami Iyer, Forest Settlement Officer, Kadur and Chitaldrug Districts, be also appointed Settlement Officer in respect of forests of the Hassan District, which have been notified under Section 4 of the Mysore Forest Regulation.

No. 690—6768, *dated* 4*th May* 1903.

Referring to Notification No. 247—1302, dated the 2nd October 1901, and in modification of the lists of *classified trees* published thereunder, the Government of His Highness the Maharaja of Mysore are pleased to direct that the following rates at which permits for the removal of

timber of unreserved trees and firewood and charcoal on seigniorage will, for a term of two years or until further orders, be issued under the General Rules for the management of District Forests and other lands at the disposal of Government, published in the *Mysore Gazette* under Notification No. 245—1300, dated the 2nd October 1901.

Districts of Shimoga, Kadur and Hassan.

Serial No.	Botanical Names.	Kanarese Names.	Number or quantity.	Malnad.	Maidan.
	CLASS I.			Rs. a. p.	Rs. a. p.
1	Terminalia paniculata	Hunal or hulve	Per cubic foot—		
2	Cornus macrophylla	Hadaga	Rough ...	0 1 3	0 1 10
3	Michelia champaca	Sampige	Squared ...	0 2 6	0 3 9
4	Schleichera trijuga	Kendala or sagade	Head load—		
5	Albizzia odoratissima	Bilwara	Rough ...	0 1 3	0 1 10
6	Artocarpus integrifolia	Halasu	Squared ...	0 2 6	0 3 9
7	Cedrela toona	Noge or gandagarige	Cart load—		
8	Mesua ferrea	Naga sampigi	Rough ..	1 9 0	2 5 6
9	Sterculia villosa	Massi	Squared ..	3 2 0	4 11 0
10	Hopea parviflora	Kirulbogi			
	CLASS II.				
11	Adina cordifolia	Yettega	Per cubic foot—		
			Rough ...	0 1 0	0 1 6
			Squared ...	0 2 0	0 3 0
			Head load—		
12	Eugenia jambolana	Nerale	Rough ...	0 1 0	0 1 6
13	Albizzia lebbek	Bage or tirchal	Squared ...	0 2 0	0 3 0
			Cart load—		
14	Stephegyne parvifolia	Kadawala or kadaga	Rough ...	1 4 0	1 14 0
			Squared ..	2 8 0	3 12 0
	CLASS III.				
15	Anogeissus latifolia	Dindiga	Per cubic foot—		
16	Dalbergia lanceolaria	Hasarganne	Rough ...	0 0 9	0 1 2
17	Melia indica	Olle bevu	Squared ...	0 1 6	0 2 3
18	Melia azedarach	Hutchu bevu	Head load—		
19	Garcinia cambogia	Gamboji or aradala	Rough ...	0 0 9	0 1 2
20	Garcinia xanthochymus	Devagarige	Squared ...	0 1 6	0 2 3
21	Pœcilneuron indicum	Ballagi	Cart load—		
22	Tamarindus indica	Hunase	Rough ...	0 15 0	1 6 6
23	Mangifera indica	Mavu	Squared ...	1 14 0	2 13 6
		Firewood	Cart load ...	0 4 0	0 4 0
		Charcoal ...	Do ...	2 8 0	2 8 0
			Head load ...	0 2 0	0 2 0

District of Mysore.

				Rs. a. p.
	CLASS I.			
1	Terminalia paniculata ...	Hunal or hulve	Per cubic foot—	
2	Adina cordifolia ...	Yettega	Rough ...	0 2 0
3	Stephegyne parvifolia ...	Kadawala or kadaga	Squared ...	0 4 0
4	Acacia ferruginea ...	Banni	Head load—	
5	Acacia catechu ...	Kagli or kachu	Rough ...	0 2 0
6	Acacia sundra ...	Kempu khairada	Squared ...	0 4 0
7	Albizzia odoratissima ...	Bilwara	Cart load—	
8	Bassia longifolia ...	Kad ippe	Rough ...	2 8 0
9	Somiyda febrifuga ...	Some	Squared ...	5 0 0
	CLASS II.			
10	Melia indica ...	Olle bevu	Per cubic foot—	
11	Eugenia jambolana ...	Nerale	Rough ...	0 1 6
12	Acacia arabica ...	Kali jali or gobli	Squared ..	0 3 0
13	Grewia tiliœfolia ...	Tadasal	Head load—	
14	Tamarindus indica ...	Hunase	Rough ..	0 1 6
15	Mangifera indica ...	Mavu	Squared ...	0 3 0
			Cart load—	
			Rough ...	1 14 0
			Squared .	3 12 0
	CLASS III.			
16	Anogeissus latifolia ...	Dindiga	Per cubic foot—	
17	Albizzia lebbek ...	Bage or tirchal	Rough ...	0 1 0
			Squared ..	0 2 0
			Head load—	
			Rough ...	0 1 0
			Squared ...	0 2 0
			Cart load—	
			Rough ...	1 4 0
			Squared ...	2 8 0
	CLASS IV.			
18	Acacia leucophlœa ...	Bili jali or toppale or byala	Per cubic foot—	
19	Semecarpus anacardium ...	Geru	Rough ...	0 0 9
20	Cassia fistula ...	Kakke	Squared ...	0 1 6
21	Pongamia glabra ...	Honge	Head load—	
			Rough ...	0 0 9
			Squared ...	0 1 6
			Cart load—	
			Rough .	0 15 0
			Squared ...	1 14 0
		Firewood ...	Cart load ...	0 4 0
		Charcoal	Cart load ...	2 8 0
			Head load ...	0 2 0

Districts of Bangalore, Tumkur and Kolar.

Serial No.	Botanical Names.	Kanarese Names.	Number or quantity.	Rate. Rs. a. p.
	CLASS I.			
1	Terminalia paniculata	Hunal or hulve	Per cubic feet—	
2	Eugenia jambolana	Nerale	Rough ..	0 1 3
3	Bassia latifolia	Ippe	Squared ...	0 2 6
4	Bassia longifolia	Kad ippe	Head load—	
5	Albizzia odoratissima	Bilwara	Rough ...	0 1 3
6	Melia indica	Olle bevu	Squared ...	0 2 6
7	Acacia ferruginea	Banni	Cart load—	
	Mangifera indica	Mavu	Rough ...	1 9 0
9	Acacia arabica	Kari jali or gobli	Squared ...	3 2 0
10	Tamarindus indica	Hunase		
11	Somiyda febrifuga	Some		
	CLASS II.			
12	Bignonia chelonoides	Udi or kaludi	Per cubic foot—	
13	Acacia leucophlœa	Bili jati or toppale or byala	Rough ...	0 1 0
14	Albizzia lebbek	Bage or tirchal	Squared ..	0 2 0
15	Anogeissus latifolia	Dindiga	Head load—	
16	Cassia fistula	Kakke	Rough ...	0 1 0
17	Acacia catechu	Kagli or kachu	Squared ...	0 2 0
			Cart load—	
			Rough ...	1 4 0
			Squared ...	2 8 0
	CLASS III.			
18	Semecarpus anacardium	Geru	Per cubic foot—	
19	Pongamia glabra	Honge	Rough ...	0 0 9
			Squared ...	0 1 6
			Head load—	
			Rough ...	0 0 9
			Squared ...	0 1 6
			Cart load—	
			Rough ..	0 15 0
			Squared ...	1 14 0
	Firewood ...		Cart load ..	0 6 0
	Charcoal {		Do ...	2 8 0
			Head load ..	0 2 0

District of Chitaldrug.

				Rs. a. p.
	CLASS I.			
1	Cornus macrophylla ...	Hadaga	Per cubic foot—	
2	Eugenia jambolana ...	Nerale	Rough ...	0 2 0
3	Melia indica ...	Olle bevu	Squared ...	0 4 0
4	Mangifera indica ...	Mavu	Head load—	
5	Bassia longifolia ...	Kod ippe	Rough	0 2 0
			Squared ..	0 4 0
			Cart load—	
			Rough ..	2 8 0
			Squared ...	5 0 0
	CLASS II.			
6	Terminalia paniculata ...	Hunal or hulve	Per cubic foot—	
7	Adina cordifolia ...	Yottega	Rough ...	0 1 8
8	Albizzia lebbek ...	Bage or tirchal	Squared ...	0 3 4
9	Albizzia odoratissima ...	Bilwara	Head load—	
10	Albizzia stipulata ...	Kallu bage	Rough ...	0 1 8
11	Acacia arabica ...	Kari jali or gobli	Squared ..	0 3 4
12	Acacia leucophlœa ...	Bili jali or toppale or byala	Per cart load—	
13	Acacia catechu ...	Kagli or kachu	Rough ...	2 0 0
			Squared ...	4 0 0
	CLASS III.			
14	Anogeissus latifolia ...	Dindiga	Per cubic foot—	
15	Acacia ferruginea ...	Banni	Rough ...	0 0 9
16	Cassia fistula ...	Kakke	Squared ...	0 1 6
17	Bignonia chelonoides ...	Udi	Head load—	
18	Lagerstrœmia parviflora ...	Chennangi	Rough ...	0 0 9
19	Somiyda febrifuga ...	Some	Squared ...	0 1 6
			Cart load—	
			Rough ...	0 15 0
			Squared ..	1 14 0
	Firewood ...		Cart load ...	0 5 0
	Charcoal {		Cart load ...	2 8 0
			Head load ...	0 2 0

The above rates are the maxima which may neither be reduced, nor raised by the Deputy Commissioner without the sanction of Government.

2. The seigniorage prescribed by these rules does not refer to reserved trees, and the Deputy Commissioner may, by direct order, prohibit the grant of any tree or produce on seigniorage, either for a time, or in certain localities, or altogether. Reserved trees and trees or produce for which the issue of seigniorage permits is prohibited by District order will be sold or otherwise disposed of at the discretion of the Forest Department.

3. The form of permit and method of issue, registration, check and recovery will be prescribed by the Deputy Commissioner on behalf and under the authority of the Government in accordance with the general rules framed under the Forest Regulation.

4. The term "cart load" refers to a country cart drawn by two bullocks and is equivalent to 20 cubic feet or half a ton. The head load is equivalent to one cubic foot or 56lbs.

20 head-loads equal one cart-load.	4 head-loads equal one bullock load.
10 head-loads equal one Waddar cart-load.	2 head-loads equal one ass-load.

5. Trees and other forest produce not shown in the foregoing list, when removed from reserved land or, except in the case of free removals under Rule 9 of the General Rules for the management of District Forests and other lands at the disposal of Government from unreserved land, are chargeable at such rates as may be decided upon from time to time by the Deputy Commissioner with the approval of the Conservator of Forests.

By Order,
GEO. E. RICKETTS,
for *Offg. Secy. to Govt., Forest Dept.*

The Mysore Gazette.

Vol. XXXVIII.] Published by Authority. [No. 21.

BANGALORE, THURSDAY, MAY 28, 1903.

CONTENTS.

PART I.—Notifications by the Government of Mysore.

PART II.—Notifications by the Government of India; Resident in Mysore; Chief Judge; Survey and Inam Superintendent; Comptroller; Chief Engineer; Mysore State Railway; Amrut Mahal Department; Inspector General of Registration; Senior Surgeon; District and Sessions Judges; Sub-Judges; Deputy Commissioners of Districts; Forest Officers; Presidents, Bangalore and Mysore City Municipalities; Season Reports; Mortuary and Meteorological Statements; Postal Notices; Civil and Military Station Notifications, &c.

PART III.—Legislative Measures and Rules thereunder.

PART IV.—Official Papers.

☞ Separate paging is given to the Parts in order that the may be filed as distinct compilations.

PART I.

NOTIFICATIONS BY THE GOVERNMENT OF MYSORE.

GENERAL AND REVENUE.

No. 16810—*L. B. (P.)* 805, *dated* 26*th May* 1903.

It is hereby notified for general information that the Government of Madras have prohibited the issue of tickets to persons from infected areas, including the Mysore State, intending to attend the festivals noted below:—

Name of jatra or festival.	Place.	Taluk.	District.	Dates on which and stations to which tickets are not sold.			Authority.
				From	To	Stations	
Ani Tirumanjanam festival.	Chidambaram...	...	South Arcot.	15-6-1903	1-7-1903	Porto Novo, Killai, Chidambaram and Coleroon on the South Indian Railway.	First Assistant Resident's endorsement No. 563—P., dated 20th May 1903.
Ani New Moon and floating festival of Sree Veeraraghavaswami.	Tiruvallur ...	Tiruvallur.	Chingleput.	22-6-1903	26-6-1903	Tinnanur, Sivapettai Road, Tiruvallur, Kadambattur, Manur and Chinnammapettai on the Madras Railway.	Do No. 565—P., dated 20th May 1903.

No. 16811—*L. B. (P.)* 804, *dated* 26*th May* 1903.

It is hereby notified for general information that attendance of persons from infected areas, at the fairs and festivals noted below, has been prohibited by the Madras Government:—

Name of jatra.	Place.	Taluk.	District.	Date.		Authority.
				From	To	
Ani Tirumajanam festival	Chidambaram ...	...	South Arcot.	15-6-1903	1-7-1903	First Assistant Resident's endorsement No. 563—P., dated the 20th May 1903.
Ani New Moon and floatting festival of Sree Veeraraghavaswami.	Tiruvallur ...	Tiruvallur...	Chingleput..	22-6-1903	26-6-1903	Do No. 565—P., dated the 20th May 1903.

No. 1872—*J. Mis., dated* 22*nd May* 1903.

Under Section 12 of the Code of Criminal Procedure, Mr. A. Narasimha Iyengar, B.A., B.L., Munsiff of Yedahalli, is appointed a Magistrate of the 2nd Class.

No. 16623—*L. F.* 241-96, *dated* 23*rd May* 1903.

Messrs. Vibhuti Nanjundayya, Sahukar and Landholder, and G. Naranayya, B.A., Sub-Registrar, are appointed members of the Channagiri Municipal Board, *vice* Messrs. Basettappa and Dása Naik, who forfeited their seats on the Board by their absence from three consecutive meetings of the Board.

No. 16677—*G. F.* 160-92, *dated* 23*rd May* 1903

The following Government of India, Home Department, Ecclesiastical Notification No. 139, dated Calcutta, the 27th March 1903, making an addition to Rule XXIV (8), Part IV of the Ecclesiastical Rules published with Government Notification No. 1400—Mis. F. 160-92, dated the 28th July 1900, is published for the information and guidance of the officers concerned.

"The following addition is made to Rule XXIV (8), Part IV of the Ecclesiastical Rules published with the Home Department Notification No. 178, dated the 17th May 1897:—

A wheeled bier	350

NOTE.—In stations where no hearse or other suitable means of conveyance are available, the use of the bier is permissible for the conveyance of the dead to the cemetery."

No. 16736—*Ed.* 464, *dated* 25*th May* 1903.

Mr. Imam Saib of Fakirwada is appointed a member of the Committee for the management of the Government Hindustani Girls' School at Kolar, in place of Mr. Nasirudin Saib, who has left the Station.

No. 16747—*Mis.* 2564, *dated* 25*th May* 1903.

1. Col. P. H. Benson, Senior Surgeon and Sanitary Commissioner with the Government of Mysore, having been selected by the Government of India to officiate as Inspector General of Hospitals in Burma for eight months from the end of May, the Government of His Highness the Maharaja of Mysore are pleased to appoint Col. J. Smyth, Surgeon in charge of the Victoria Hospital, Bangalore, to act as Senior Surgeon and Sanitary Commissioner with the Government of Mysore, in addition to his own duties, during the absence of Col. P. H. Benson on other duty as above or until further orders.

2. Dr. Fernandes is posted as Personal Assistant to the Senior Surgeon and Sanitary Commissioner on his present pay, as long as Col. J. Smyth continues to act for Col. P. H. Benson or until further orders.

No. 16864—*Mis.* 2596, *dated* 27*th May* 1903.

The following List of Papers placed at the disposal of the Press is published for general information:—

Serial No.	No. and date of Proceedings.	Subject.
1	15661-2—G. F. 25-97, 5th May 1903.	Sanctioning the entertainment of certain additional establishment for the Victoria Hospital, Bangalore.
2	15751-9—G. F. 193-92, 6th May 1903.	Prescribing a form of annual return on the condition of the Great Trigonometrical Survey Stations situated in the Mysore State, and issuing rules for the protection of the stations and the preparation of the return.
3	J. 1739—78, 5th May 1903.	In all cases in which costs or other sums are awarded to Government by Civil Courts, the Deputy Commissioners of the Districts concerned should take the necessary steps to realize the amounts from the parties from whom they are recoverable. Copies of decrees should be furnished to them by the officers who represented Government in each case.
4	15153-92—L. F. 185-02, 21st April 1903.	Reviewing the accounts and reports on the working of the District Funds for the year 1900-01.
5	15292-3—L. F. 20-02, 23rd April 1903.	Sanctioning the Supplemental Budget of the Tarikere Municipality for 1902-03.
6	15309-20—L. F. 6-03, 24th April 1903.	Sanctioning the Supplemental District Fund Budget estimates of the French Rocks Circle for 1902-03.
7	16042-53—L. F. 69-97, 13th May 1903.	Directing the transfer from 1st July 1903, to District Funds for maintenance, of all inspection lodges absolutely necessary for the travelling public and classed as 3rd class travellers' bungalows.
8	R. 4095—4104, 30th April 1903.	Reviewing the statement giving the demand, collection and balance under Land Revenue and other items up to the end of February 1903.
9	Fl. 1891, 11th May 1903.	Amending Rule 10 of the Insurance Rules as proposed by the Insurance Committee.

No. 16371—*L. F.* 93-02, *dated* 21*st May* 1903.

Under Section 6 of the Land Acquisition Regulation, No. VII of 1894, it is hereby declared that the undermentioned houses and lands are required for a public purpose, *i. e.*, for widening and straightening new road from the Police Station up to Amanikere Shanbhog Subbanna's house and straightening road from Hire Mutt to Seshanna's house in the town of Kyathasandra, and the Deputy Commissioner of Tumkur District, is under Section 7 of the aforesaid Regulation, authorized to take order for the acquisition of the lands.

No.	Name of owner.	Description.	Dimensions. East to west.	Dimensions. North to south.	Dimensions. Area in feet.	Amount of compensation.	Boundaries. East.	Boundaries. West.	Boundaries. North.	Boundaries. South
1 K. No. 459	Hanumi	Mud-roofed ...	10	10¼	102½	Rs. a. p. 8 10 4	Public street ...	Hanumi's backyard ...	Vacant site belonging to Seshanna.	Doddaputta's house.
2		Vacant site ..	10	12¾	127½					
K. 458 3	Doddaputta	Mud-roofed ...	12	23½	282	15 11 9	Do ...	Doddaputta's vacant site.	Hanumi's house ..	Revani's house.
K. 457 4	Revani	Do ...	12	24½	294	16 4 2	Do ...	Revani's vacant site ...	Doddaputta's house ...	Pavadayya's house.
K. 456 5	Pavadayya	Do ...	12	34½	414	21 8 8	Do ...	Sudagadayya's vacant site.	Revani's house ..	Do
K. 454 6	Do	Do ..	15+14 / 2	21½	311¾	16 7 11	Do ...	Pavadayya's house ...	Sudagadayya's house ...	Public lane.
K. No. 453	Agasara Timma	Do ...	13⅓	24¼	327	24 7 10	Do ...	Timma's house ...	Lane ..	Putta's house.
		Do ...	7	8½	59½					
		Vacant site ..	13½	7	94½					
7		Do ..	13	11	143					
K. 454	Putta	Mud-roofed ..	13	20	260	14 9 4	Do ...	Putta's house ...	Timma's vacant site ...	Nanja's vacant site.
8 K. No. 454	Nanja	Vacant site ...	11	18	198	1 6 0	Do ...	Nanja's house ...	Putta's house ...	Kempa's vacant site.
9 K. No. 401	Kempayallaiya	Mud-roofed ...	⅝	38	95	17 2 6	Do ...	Kempayallaiya's house.	Nanja's vacant site ...	Hulakayallaiya's vacant site.
		Do ..	5¾+⅝	25½	137					
		Vacant site ..	5	9	45					
		Do ...	5¾+⅜	33½	146					

Statement showing the houses and lands required for a public purpose, etc.—*concld.*

No.	Name of owner.	Description.	Dimensions. East to west.	Dimensions. North to south.	Dimensions. Area in feet.	Amount of compensation.	Boundaries. East.	Boundaries. West.	Boundaries. North.	Boundaries. South.
						R. a. p.				
11 K. No. 397	Hulakayallaiya	Vacant site ...	$\frac{3+1\frac{1}{2}}{2}$	34	76½	0 8 6	Public street ...	Hulakayallaiya's house.	Kempayallaiya's vacant site.	Kempayellaiya's vacant site.
12 V.S.No. 29	Cheluvaiya	Do ..	24	22	528	3 10 8	Do ...	Government waste land	Kempayallaiya's house.	Lane.
13 K. No. 387	Himda	Mud-roofed ...	10½	23	246½	16 3 11	Chikka's house ..	Do ..	Public lane ...	Naranachar's vacant site.
		Vacant site ..	18	15	270					
14 387	Chikka	Mud-roofed ...	2	24	48	4 14 2	Do ..	Himda's house ..	Do ...	Public street.
15 K. 545	Naranachar	Vacant site ..	$\frac{16+8\frac{3}{4}}{2}$	20¾	194½	1 5 7	Public street ...	Naranachar's vacant site.	Himda's vacant site ..	Raghavendrappa's house.
16 K. 346	Raghavendrappa... ...	Mud-roofed ...	$\frac{16+8}{2}$	72¾	654¾	26 3 11	Do ...	Raghavendrappa's house.	Naranachar's vacant site.	Venkatanarasaiya's house.
17 K. 345	Venkatanarasaiya ...	Do ..	$\frac{8+6\frac{1}{2}}{2}$	22	159½	9 13 3	Do ...	Venkatanarasaiya's house.	Raghavendrappa's house.	Public street.
		Vacant site ...	$\frac{6\frac{1}{2}+0}{2}$	63¾	207					
18 K. 337	Seetharama Sastri ...	Mud-roofed ...	$\frac{6+6\frac{3}{4}}{2}$	9	56¾	4 3 3	Do ...	Seetharama Sastri's house.	Public street ...	Seetharamaiya's vacant site.
19 K. 336	Seetharamaiya	Vacant site ..	$\frac{6+6\frac{3}{4}}{2}$	8	51	0 5 8	Do ...	Seetharamaiya's vacant site.	Seetharama Sastri's house.	Public street.

20 K. No. 335	Phaniyamma	Mud-roofed ..	$\frac{1\frac{1}{2}+0}{2}$	$29\frac{1}{4}$	$27\frac{1}{4}$	4 12 10	Do ...	Phaniyamma's house ...	Seetharamaiya's waste land.	Gangasamaiya's house.
21 K. 334	Gangasamaiya	Do ...	$\frac{10\frac{1}{2}+10\frac{1}{2}}{2}$	$29\frac{1}{2}$	$309\frac{3}{4}$	14 1 4	Do ...	Gangasamaiya's house.	Phaniyamma's house...	Honnappa's house.
		Vacant site ..	$10\frac{1}{2}$	$8\frac{1}{2}$	$89\frac{1}{4}$					
22 334	Honnappa	Mud-roofed ..	15	$9\frac{1}{2}$	$142\frac{1}{2}$	11 10 11	Do ..	Honnappa's house ..	Gangasamaiya's vacant land.	Pakeera's house.
		Vacant site ..	15	31	465					
23 K. No. 359	Samanna, School Master ...	Tiled-roof ...	10	$\frac{4\frac{1}{2}+0}{2}$	$22\frac{1}{2}$	0 11 8	Do ...	Public stree ...	Public street ...	Samanna's house.
		Pial ...	10	$1\frac{1}{2}$	15					
24 K. No. 357	Dasappa	Do ...	20	$\frac{4+0}{2}$	40	0 11 0	Do ...	Do ...	Do ...	Dasappa's house.
		Roof .	10	$\frac{1\frac{1}{2}+0}{2}$	$7\frac{1}{2}$					
25 K. No. 360	Srinivasa Rao, School Master.	Vacant site ...	20	$\frac{3+1}{2}$	40	1 2 2	Seshagiriappa's vacant site.	Do ...	Srinivasa Rao's house .	Public street.
		Do ..	$23\frac{1}{4}$	$\frac{3\frac{1}{2}+2}{2}$	64					
26 K. No. 356	Seenappa, Shanbhog ...	Do ...	13	$\frac{11\frac{1}{4}+9\frac{3}{4}}{2}$	$136\frac{1}{2}$	4 3 4	Venkoba Rao's house .	Do ...	Public street ...	Venkata Rao's vacant site.
27 K. No. 354	Venkata Rao	Mud-roofed ...	28	$\frac{7\frac{1}{2}+6\frac{1}{2}}{2}$	196	12 1 4	Public street ..	Shanbhog Seenappa's vacant site.	Do ..	Venkata Rao's house.
		Vacant site ...	64	$\frac{9\frac{3}{4}+3}{2}$	408					
28 K. No. 390	Veerappa (Manager Hire Matt).	Mud-roofed ..	$14\frac{1}{2}$	$36\frac{1}{2}$	$529\frac{1}{4}$	25 4 11	Do ...	Hire Matt ...	Do ...	Public street.
29 K. No. 361	Seshagiriyappa	Vacant site ...	83	$\frac{2+0}{2}$	83	0 9 2	Do ..	Srinivasa Rao's house .	Seshagiriappa's vacant site.	Do

No. R. 4285—*R. F.* 117-1897, *dated* 21*st May* 1903.

Under Article 188 of the Mysore Service Regulations, Mr. B. S. Ranoji Rao, Amildar of the Nagar Taluk, Shimoga District, is granted fifteen days' privilege leave, with effect from 1st May 1903, or such other date as he may avail himself of the same.

Taluk Sheristadar Narasingabhon Tivari will, in addition to his own duties, be in charge of the Taluk, during the Amildar's absence on leave or until further orders.

No. R. 4288—*R. F.* 37-96-7, *dated* 21*st May* 1903.

The fifteen days' privilege leave granted to Mr. C. Rajagopalachari, Assistant Commissioner, doing duty in the Revenue Survey Department, in Notification No. R. 3737—R. F. 37-96, dated 26th March 1903, is extended by five days.

No. Fl. 4201, *dated* 12*th May* 1903.

Under Section 6 of the Land Acquisition Regulation, No. VII of 1894, it is hereby declared that the land described hereunder is required for a public purpose, *viz.*, the digging out of gravel required by the Public Works Department, Mysore Government, and the Deputy Commissioner, Bangalore District, is authorized, under Section 7 of the aforesaid Regulation, to take order for the acquisition of the land :—

Taluk—Magadi.
Hobli—Magadi.
Village—Magadi.
Name of the holder—Karanika Krishna Murti Rao.
Particulars of land—
Survey No.—Survey No. 190 Sub-No. 3.
Area—12 guntas.
Assessment—4 annas.
Area of land required—12 guntas.

Boundaries—
East—Road leading to Bangalore.
West—Part of No. 190 belonging to Niranjana Setti.
North—Part of No. 190 belonging to Niranjana Setti.
South—Kunigal-Bangalore road.
Remarks—The compensation is to be met from Marahmat Funds.

No. R. 4196, *dated* 12*th May* 1903.

Under Section 6 of the Land Acquisition Regulation, No. VII of 1894, it is hereby declared that the land described hereunder is required for a public purpose, *viz.*, for building houses in the Kodigehalli village, Urdugere Hobli, Tumkur Taluk, and the Deputy Commissioner, Tumkur District, is authorized, under Section 7 of the aforesaid Regulation, to take order for the acquisition of the land :—

Taluk—Tumkur.
Hobli—Urdugere.
Village—Kodigehalli.
Name of khatedar—Gopaliah.
Survey No.—74.
Description of land and extent—Dry 6 acres and 16 guntas.
Extent required—15 guntas.

Boundaries—
North—Part of Survey No. 74.
East— Do
South—Land belonging to Chibi Ranga.
West—Cattle lane.

No. R. 4259, *dated* 19*th May* 1903.

Under Section 6 of the Land Acquisition Regulation, No. VII of 1894, it is hereby declared that the land described hereunder is required for a public purpose, *viz.*, for the erection of a bungalow in connection with the Cauvery Power Scheme Works, and the Deputy Commissioner, Bangalore District, is authorized, under Section 7 of the aforesaid Regulation, to take order for the acquisition of the land :—

Taluk—Anekal.
Hobli—Sarjapur.
Village—Sarjapur.
Name of holder—In the holding of Munivenkatappa, in the enjoyment of Muddappa.
Details of land—
Description—Dry.
Survey No.—319.
Area—1 acre and 15 guntas.

Boundaries—
East—Part of Survey No. 319 and Survey Nos. 320 and 321.
West—Part of Survey No. 319 and Survey No 318.
North—Survey No. 322.
South—Part of Survey No. 319.
Remarks—The amount will be met from the Provincial Funds.

No. R. 4294, *dated* 21*st May* 1903.

Under Section 6 of the Land Acquisition Regulation, No. VII of 1894, it is hereby declared that the land described hereunder is required for a public purpose, *viz.*, for the extension of the Channapatna town in the Bangalore District, and the Deputy Commissioner, Bangalore District, is authorized, under Section 7 of the aforesaid Regulation, to take order for the acquisition of the land :—

District—Bangalore.
Taluk—Channapatna.
Village—Kottanahalli.
Name of owner—Lingamma, wife of Rayasetti.
Description—Survey No. 104, dry.
Area—28 guntas.

Boundaries—
East—Channapatna Town.
West—Public road.
North—Channapatna Town.
South— Do
Remarks—The cost of acquisition is to be met out of the sale proceeds of the house sites.

No. R. 4307, *dated 25th May* 1903.

Under Section 236 of the Mysore Land Revenue Code (Regulation IV of 1888), the Government of His Highness the Maharaja of Mysore are pleased to authorise the extension of the provisions of Chapters VIII to X of the said Code to the kayamgutta village Hyaknur of the Mugur hobli of the T. Narsipur Taluk.

No. R. 4312—*R. F.* 95-95, *dated 25th May* 1903.

Mr. Nadig Subba Rao, Amildar of the Tarikere Taluk, is appointed to act as Extra Assistant Commissioner, 5th Class, and posted to the Kadur District.

No. R. 4321, *dated 25th May* 1903.

Mr. P. G. D'Souza and Mr. B. Venkoba Rao, Probationary Assistant Commissioners, who have completed the period of probation and passed the required examinations, are confirmed as Assistant Commissioners, 4th Class, Schedule B, with effect from 25th September 1902.

No. R. 4330, *dated 25th May* 1903.

The Government of His Highness the Maharaja of Mysore are pleased to direct that the separate designation of City Magistrates be abolished, and the Officers now holding the said appointments brought on the list of Assistant Commissioners as follows:—

Mr. S. Vaidyanatha Iyer, as Senior Assistant Commissioner.

Mr. P. F. Bowring, as Assistant Commissioner, 1st Class, Schedule A.

No. R. 4331—*R. F.* 94-95, *dated 25th May* 1903.

Mr. V. Kantiravachar, Amildar, is posted to the Hunsur Taluk. To join forthwith.

The Petition Box kept at the Dewan's Office, Bangalore, will be cleared at 12 noon every day by the Secretary to Government, General and Revenue Departments, and, in his absence from Bangalore, by the Deputy Secretary.

By Order,
H. V. NANJUNDAYYA,
Secy. to Govt., Gen. & Rev. Depts.

PUBLIC WORKS.

Camp No. 36—206, *dated Ooty*, 18*th May* 1903.

Mr. K. V. Desikacharya, L.C.E., has been appointed as *temporary* Sub-Assistant Engineer 3rd Class, on Rs. 80 per mensem, with effect from the 11th instant, and posted for special duty under Mr. V. H. Karve, Superintending Engineer, Bangalore.

By Order,
W. McHUTCHIN,
Secy. to Govt., P. W. Dept.

No. 500—2674, *dated 22nd May* 1903.

Mr. V. Rangachar, B.A., A.C.E., has been appointed as *temporary* Sub-Assistant Engineer, 2nd Class, on Rs. 100 per mensem, with effect from the 15th instant, and posted to the Mysore Palace Division.

By Order,
W. S. TRAILL, CAPT., R.E.,
for *Secy. to Govt., P. W. Dept.*

FOREST.

No. 709—6995, *dated 12th May* 1903.

In modification of Notification No. 254—1887, dated the 17th October 1902, the Government of His Highness the Maharaja of Mysore are pleased to direct that Mr. B. Ramaswami Iyer, Forest Settlement Officer, Kadur and Chitaldrug Districts, be also appointed Settlement Officer in respect of forests of the Hassan District, which have been notified under Section 4 of the Mysore Forest Regulation.

No. 785—7451, *dated 25th May 1903.*

The eight days' privilege leave of absence granted to Mr. H. Srinivasa Rao, Assistant Conservator of Forests, Mysore District, in Notification No. C. 747—10, dated the 17th April 1903, is hereby extended by two days.

By Order,
GEO. E. RICKETTS,
for *Offg. Secy. to Govt., Forest Dept.*

GEOLOGICAL.

No. 602—*S., dated 22nd May* 1903.

Under Article 188 of the Mysore Service Regulations, Mr. V.S. Sambasiva Iyer, B.SC., L.C.E., Offg. Third State Geologist and Lecturer in Geology in the Central College, is granted privilege leave of absence for 29 days, with effect from the 9th of May 1903.

By Order,
W. F. SMEETH,
Sec. to Govt.

The Mysore Gazette.

Vol. XXXVIII.] Published by Authority. [No. 22.

BANGALORE, THURSDAY, JUNE 4, 1903.

CONTENTS.

PART I.—Notifications by the Government of Mysore.

PART II.—Notifications by the Government of India; Resident in Mysore; Chief Judge; Survey and Inám Superintendent; Comptroller; Chief Engineer; Mysore State Railway; Amrut Mahal Department; Inspector General of Registration; Senior Surgeon; District and Sessions Judges; Sub-Judges; Deputy Commissioners of Districts; Forest Officers; Presidents, Bangalore and Mysore City Municipalities; Season Reports; Mortuary and Meteorological Statements; Postal Notices; Civil and Military Station Notifications, &c.

PART III.—Legislative Measures and Rules thereunder.

PART IV.—Official Papers.

☞ Separate paging is given to the Parts in order that they may be filed as distinct compilations.

PART I.

NOTIFICATIONS BY THE GOVERNMENT OF MYSORE

GENERAL AND REVENUE.

No. 16867—*L. F.* 142-02, *dated* 27*th May* 1903.

Under Section 6 of the Land Acquisition Regulation, VII of 1894, it is hereby declared that the undermentioned building sites in the Siralkoppa Municipality, Shimoga District, are required for a public purpose, *viz.*, for the construction of a cart stand :—

Name of Municipality.	Name of khatedar or owner.	Number of building site.	Extent. Length.	Breadth.	Total square yards.	Boundaries. East.	West.	North.	South.
Siralkoppa.	Gargina Gangappa ...	1	96	8	768	Bund of drinking water honda and old road leading to Haliyur.	Ganigar Badiyappa's building site No. 15.	Lane leading to Belaganni from Haliyur.	Police Station and drain belonging to Government School compound.
	Chowtaji Rama Row ...	2	96	8	768				
	Kadra Mundege Krishnappa ...	3	96	8	768				
	Ramanna ...	4	96	8	768				
	Basappa ...	5	96	8	768				
	Kariappa, Kurubar ..	6	96	8	768				
	Rama Row Chowtaji ..	7	96	8	768				
	Gargina Sangappa ..	8	96	8	768				
	Do ...	9	96	8	768				
	Anthappa Jois ...	10	96	8	768				
	Vale Kotrappa ..	11	96	8	768				
	Manegar Guru Row ...	12	96	8	768				
	Chowtaji Hutchu Row ...	13	96	8	768				
	Lakshmeswarada Ranga Row ...	14	96	8	768				
	Total.....	...	...	...	10,752				

No. 17049—*Mis.* 2638, *dated* 30*th May* 1903.

Under Article 188 of the Mysore Service Regulations, Mr. E. S. Krishnaswamy Iyer, Civil Surgeon, Kolar Gold Fields, is granted privilege leave of absence for fifteen days with effect from such date as he may avail himself of the same.

No. R. 4347—*R. F.* 45 *of* 1899-1900, *dated 27th May* 1903.

Under Article 188 of the Mysore Service Regulations, Mr. H. S. Venkatachar, Amildar of the Pavagada Taluk, Tumkur District, is granted privilege leave of absence for one month and fifteen days, with effect from such date as he may avail himself of the same.

2. S. Sambasiva Sastri, B.A., Inspector of Police, is appointed to act as Amildar and 3rd Class Magistrate of the Pavagada Taluk, during the above period, or until further orders.

No. R. 4364, *dated 28th May* 1903.

The privilege leave for one month, granted to Mr. V. Rangachar, Extra Assistant Commissioner, under Article 203 (*b*), in Notification No. R. 3846, dated 7th April 1903, is extended by twenty-nine days.

No. R. 4398, *dated 29th May* 1903.

Under Article 188 of the Mysore Service Regulations, Mr. A. Vedantadesigam Jyengar, Amildar of the Channarayapatna Taluk, Hassan District, is granted privilege leave of absence for one month and a half, with effect from 20th May 1903 or such other date as he may avail himself of the same.

2. R. T. Seetharamaiya, District Sheristadar, Hassan, is appointed to act as Amildar and 3rd Class Magistrate of the Channarayapatna Taluk, during the absence of the Amildar on leave or until further orders.

No. R. 4259, *dated 19th May* 1903.

Under Section 6 of the Land Acquisition Regulation, No. VII of 1894, it is hereby declared that the land described hereunder is required for a public purpose, *viz.*, for the erection of a bungalow in connection with the Cauvery Power Scheme Works, and the Deputy Commissioner, Bangalore District, is authorized, under Section 7 of the aforesaid Regulation, to take order for the acquisition of the land :—

Taluk—Anekal.
Hobli—Sarjapur.
Village—Sarjapur.
Name of holder—In the holding of Munivenkatappa, in the enjoyment of Muddappa.
Details of land—
Description—Dry.
Survey No.—319.
Area—1 acre and 15 guntas.

Boundaries—
East—Part of Survey No. 319 and Survey Nos. 320 and 321.
West—Part of Survey No. 319 and Survey No. 318.
North—Survey No. 322.
South—Part of Survey No. 319.
Remarks—The amount will be met from the Provincial Funds.

No. R. 4294, *dated 21st May* 1903.

Under Section 6 of the Land Acquisition Regulation, No. VII of 1894, it is hereby declared that the land described hereunder is required for a public purpose, *viz.*, for the extension of the Channapatna town in the Bangalore District, and the Deputy Commissioner, Bangalore District, is authorized, under Section 7 of the aforesaid Regulation, to take order for the acquisition of the land :—

District—Bangalore.
Taluk—Channapatna.
Village—Kottanahalli.
Name of owner—Lingamma, wife of Rayasetti.
Description—Survey No. 104, dry.
Area—28 guntas.

Boundaries—
East—Channapatna Town.
West—Public road.
North—Channapatna Town.
South— Do
Remarks—The cost of acquisition is to be met out of the sale proceeds of the house sites.

No. R. 4429, *dated 2nd June* 1903.

The revised rules for the remuneration of Patels and Shanbhogs in Mysore, published under the Chief Commissioner's Notification No. 219, dated 27th October 1874, are republished hereunder, as modified by Notification No. 2062—R. F. 68-94, dated 31st August 1900, for general information :—

REVISED RULES FOR REMUNERATION OF PATELS AND SHANBHOGS.

I. All official land, whether recorded as *inam* or *jodi inam*, or otherwise, shall be valued at the survey assessment of the same, less the amount of the *jodi* tax or other cesses to which it may be subject as recorded in the public accounts of the year.

II. Cash allowances from the Government Treasury, under whatever name they may be entered in the public accounts, shall be recorded at the amount so entered in the accounts of the year.

III. The sum total of the emoluments valued according to the above two rules is to be taken as the existing valuation of the emoluments of the office.

IV. The officiating Patel and Shanbhog of each village shall hereafter receive for the performance of the duties of their offices, a remuneration in cash of at least the amount fixed by the following scale for these offices, respectively.

PATELS' SCALE.

V. For the first thousand rupees of the gross revenues of his village, three per cent; for the second thousand or any part of it, two per cent; and for the balance of gross revenue beyond two thousand rupees, one per cent. In the case of villages where the collections do not exceed Rs. 300, he shall, in addition to the above percentages, receive a fixed annual

allowance of one rupee, when the gross revenue ranges from eleven to fifty rupees; of two rupees, when the gross revenue ranges from Rs. 51 to 300; or so much of it, when the gross revenue exceeds Rs. 250, as shall be required to make the salary up to but not exceed rupees ten per annum.

SHANBHOGS' SCALE.

VI. For the first thousand rupees of the gross revenue of the village, or villages forming a Shanbhog's charge, four per cent; for the second thousand, three per cent; for the third thousand, two per cent; for the fourth thousand, one per cent; and for the balance of gross revenue beyond four thousand rupees, one per cent.

VII. In addition to his salary, the officiating Shanbhog shall also receive an allowance for stationery as shown in the subjoined table, and the officiating Patel shall also receive the same allowance when he does not receive the extra allowance provided for in Rule XII.

Gross Revenue of village.		Stationery allowance. Rs. a. p.	Gross Revenue of village.		Stationery allowance. Rs. a. p.
up to Rupees	20	.. 1 0 0	1,251	1,500	.. 6 0 0
21	50	.. 2 0 0	1,501	1,800	.. 6 8 0
51	100	... 2 8 0	1,801	2,000	... 7 0 0
101	200	... 3 0 0	2,001	2,500	.. 7 8 0
201	350	. 3 8 0	2,501	3,000	... 8 0 0
351	500	.. 4 0 0	3,001	3,500	... 8 8 0
501	700	.. 4 8 0	3,501	4,000	.. 9 0 0
701	900	... 5 0 0	4,001	4,500	... 9 8 0
901	1,250	.. 5 8 0	4,501	5,000	.. 10 0 0

VIII. The following table shows the amount of salary to be paid to officiating Patels and Shanbhogs according to the preceding scale :—

Gross Revenue of the village.	Patels' salary. Percentage. Rates. 1st Thousand.	2nd Thousand.	3rd Thousand & upwards.	Amount.	Additional fixed allowance.	Contingent allowance under Rules VII or XII.	Total salary and allowances.	Shanbhogs' salary. Percentage. Rates. 1st Thousand.	2nd Thousand.	3rd Thousand.	4th Thousand.	Amount.	Stationery allowance.	Total including Stationery Allowance.
1	2	3	4	5	6	7	8	9	10	11	12	13	14	15
15	3	..	...	0 —12	1	1—0	2—12	4	..	...	...	0—10	1—0	1—10
25	3	..	...	0—12	1	2—0	3—12	4	...	..	...	1— 0	2—0	3— 0
50	3	..	...	1— 8	1	2—0	4— 8	4	..	..	..	2— 0	2—0	4— 0
75	3	..	...	2— 4	2	2—8	6—12	4	..	...	...	3— 0	2—8	5— 8
100	3	..	...	3— 0	2	2—8	7— 8	4	..	...	...	4— 0	2—8	6— 8
150	3	..	...	4— 8	2	3—0	9— 8	4	..	.	.	6— 0	3—0	9— 0
200	3	..	...	6— 0	2	3—0	11— 0	4	...	..	...	8— 0	3—0	11— 0
300	3	..	...	9— 0	1	3—8	13— 8	4	...	...	...	12— 0	3—8	15— 8
400	3	..	...	12— 0	..	4—0	16— 0	4	...	..	...	16— 0	4—0	20— 0
500	3	..	...	15— 0	.	4—0	19— 0	4	...	...	..	20— 0	4—0	24— 0
600	3	..	...	18— 0	..	4—8	22— 8	4	..	..	..	24— 0	4—8	24— 8
700	3	..	...	21— 0	..	4—8	25— 8	4	..	..	..	28— 0	4—8	32— 8
800	3	..	...	24— 0	..	5—0	29— 0	4	..	...	...	32— 0	5—0	37— 0
900	3	..	...	27— 0	..	5—0	32— 0	4	..	..	...	36— 9	5—0	41— 0
1,000	3	..	...	30— 0	..	5—8	35— 8	4	..	...	..	40— 0	5—8	45— 8
1,100	3	2	...	32— 0	..	5—8	37— 8	4	3	..	...	43— 0	5—8	48— 8
1,200	3	2	...	34— 0	..	5—8	39— 8	4	3	..	...	46— 0	5—8	51— 8
1,300	3	2	...	36— 0	..	6—0	42— 0	4	3	...	...	49— 0	6—0	55— 0
1,400	3	2	...	38— 0	..	6—0	44— 0	4	3	..	...	52— 0	6—0	58— 0
1,500	3	2	...	40 — 0	..	6—0	46— 5	4	3	...	...	55— 0	6—0	61— 0
1,600	3	2	...	42— 0	..	6—8	48— 8	4	3	..	..	58— 0	6—8	64— 8
1,700	3	2	...	44— 0	..	6—8	50— 8	4	3	...	..	61— 0	6—8	67— 8
1,800	3	2	...	46— 0	..	6—8	52— 8	4	3	..	...	64— 0	6—8	70— 8
1,900	3	2	...	48— 0	..	7—0	55— 0	4	3	..	..	67— 0	7—0	74— 0
2,000	3	2	...	50— 3	..	7—0	57— 0	4	3	...	..	70— 0	7—0	77— 0
2,100 & so on to	3	2	1	51— 0	..	7—8	58— 8	4	3	2	...	72 — 0	7—8	79— 8
3,000	3	2	1	60— 0	..	8—0	68— 0	4	3	2	..	90— 0	8—0	98— 0
3,100 & so on	3	2	1	61— 0	..	8—8	69— 8	4	3	2	1	91— 0	8—8	99— 8

IX. The salaries of officiators fixed by the preceding rule form the minimum rate of remuneration ; but an addition to the fixed portion of the officiator's allowance, according to scale, will be made in certain cases specified in the following subsidiary rules.

X. When the total emoluments (as found by Rules I and II) exceed the scale amount (as found by Rules V and VI), such excess up to a limit of Rs. 2 and, if over Rs. 20, at 2 per cent, will be assigned to the officiator as a personal allowance in villages having a gross revenue of less than Rs. 500; up to a limit of Rs. 5 and if over Rs. 50 at 5 per cent in villages having a gross revenue of Rs. 500 but less than Rs. 1,000 ; and up to a limit of Rs. 10 or, if over Rs. 100, up to 10 per cent, in villages having a gross revenue of Rs. 1,000 or more.

XI. In the case of towns, large villages, and villages in the vicinity of Railway stations, camping grounds, large marts and similar localities, the Patels of which are ordinarily called upon to perform heavy miscellaneous duties, an extra allowance not exceeding Rs. 15 per annum will be assigned to the Patel (and where there are two officiating Patels to each Patel) in addition to the salary of the office fixed by the scales in Rule VIII.

XII. The gross revenue of the village, referred to in Rules V and VI, is the whole revenue leviable for any year before deducting any remissions.

XIII. Patels and Shanbhogs shall receive their emoluments by a deduction of the amount of the same from the assessment on their *kandayam* lands, the same being adjusted at each annual Jamabandi and duly shown accordingly in the village accounts, to prevent complications. Where the assessment on their lands is insufficient for this purpose, the balance will be made up by their deducting it from the last instalment of revenue, before paying such instalment into the Taluk Treasury. In this latter event, the receipt of the Patel or Shanbhog for the amount of such balance as so deducted shall be considered equivalent to the payment into the treasury of an equal sum in cash.

XIV. The amount of quit-rent fixed under these rules on the holding of each share-holder is fixed for the term of settlement, but the total emoluments of the officiators will be revised once after ten years, if necessary, and will be modified according to the same scale in proportion to the revenues of the village as then realized.

XV. The assessment of the occupied Government land (plus 10 per cent of the assessment of the unoccupied assessed waste Government land but not thereby exceeding the gross assessment of the Government land of the village) in the year in which the settlement of remuneration of village officers is made, will be taken for the calculation of the remuneration of officiators.

XVI. The existing official emoluments valued as provided for in Rules I and II will be appropriated for the support of the officiator in the manner specified in the following rules, and the balance of emoluments remaining, after providing for the officiator, is to be disposed of for the future in the manner also provided for in these rules.

XVII. The emoluments derived from land as fixed by Rule I shall first be appropriated to provide the salary of the officiator.

XVIII. When the emoluments derived from land are insufficient to provide the salary of the officiators, the cash emoluments from the Government Treasury will next be appropriated to make up the salary of the officiator.

XIX. Any deficiency, after appropriating all the emoluments from land and cash, shall be made good from the Government Treasury.

XX. Any surplus on the existing emoluments in land and cash remaining over, after providing the salary of the officiator, shall be dealt with as follows.

XXI. If the emoluments derived from land alone are more than sufficient to provide the salary of the officiator, the surplus shall be taxed by the imposition of additional *Jodi* equal to one-half the net profits on the above land.

XXII. Any surplus remaining out of the cash emoluments after providing the salary of the officiator shall be at once resumed by Government.

XXIII. When the official land of any office is held in shares, and these shares with the amount of *Jodi* and other cesses now payable on each, are separately recorded in the village accounts, then the additional tax imposed upon the whole official land of the office under this rule is to be apportioned on the several shares in proportion to the sum by which the full survey assessment of the land of each share exceeds the present *Jodi* and other cesses payable on the same, as

shown in the following example, in which the emolument of an officiator amounts to Rs. 30 :—

Names and Shares.	Survey assessment of the land of each share.	Deduct *jodi* cess now paid on each share.	Remaining profit on each share.	Addition to *jodi* in column 3 apportioned on profit in column 4 for payment of officiator.	Unappropriated excess of profits, being difference between columns 4 and 5.	Additional half *jodi* on excess in last column.	Future *jodi* cess on each share being sum of columns 3, 5 and 7.
1	2	3	4	5	6	7	8
	Rs. a.	Rs. a.	Rs. a.	Rs. a.	Rs. a.	Rs. a.	Rs. a.
1 Karibasvegauda's.	16 0	23 0	..	..	..	..	23 0
2 Nimbegauda's ..	69 12	46 0	23 12	9 12	14 0	7 0	62 12
3 Basvegauda's ..	46 8	25 12	20 12	8 4	12 8	6 4	40 4
4 Lingegauda's ..	118 4	89 0	29 4	12 0	17 4	8 8	109 8
Total ...	250 8	183 12	73 12	30 0	43 12	21 12	235 8

XXIV. In settling the amount of *jodi* to be paid upon each share, fractions of less amount that $\frac{1}{4}$ rupee are not to be admitted into the accounts in accordance with the rule followed in regard to all Survey assessments.

XXV. Nothing contained in any of the preceding Rules shall be considered as debarring any village hereditary officer from relinquishing his official land when so disposed; and every such officer shall, at any time, whether at or subsequent to the introduction of the settlement prescribed in these Rules, be permitted to relinquish by written *Razinama* any entire field or fields into which official land may have been marked off by the Survey, and on so doing the relinquished field is immediately to be entered in the accounts as Government land, and the total jodi now payable by the hereditary officer is to be reduced by the full amount of the Survey assessment of the relinquished fields.

XXVI. The official land under the settlement prescribed in the foregoing Rule will form no part of the remuneration of the officiator, who is to be paid wholly in cash, and the land will therefore remain in the possession of the sharers who may at present hold it.

XXVII. The charges of Shanbhogs will be re-distributed so as to give each officiator as many villages as he is capable of managing. When more villages than form a sufficient charge are already in the hands of one officiator, he will be required to give up the surplus villages, for which one or more new officiators will be appointed by Government. The new officiator or officiators will be appointed from the family in which the *hak* has been hitherto vested if a competent person can be found.

XXVIII. In all cases of incompetency of the officiator in direct hereditary succession, whether from age, sex, inefficiency, or any other cause, the next-of-kin, if competent, will be appointed; if no competent person of the family can be found, the nomination will rest with Government. Such nomination to hold good in case of a minority till the end of the year in which the minor shall attain full age (18 years); in other cases for 3 years, when the nomination will revert to the hereditary family if a competent person can be found therein.

XXIX. Any conviction of malversation in performance of official duties shall render the person convicted incompetent to officiate again, and shall deprive him, in cases of selection being vested in the members of the family, of any right to take part in such selection. It shall also be in the power of the District officer to exclude the son of a person so convicted from any of the rights or privileges of the office so far as succession or election to the performance of the duties.

XXX. The District officer will be the sole judge of the competency or otherwise of the person on whom devolves the performance of the duties of an office.

XXXI. In arranging charges, except in the case of single villages, as a rule no one officiator shall hold charge of villages with a collection of more than about Rs. 2,500, and when five or more villages are combined in one charge, no one officiator shall, as a rule, hold more villages than give a revenue of about Rs. 1,600.

XXXII. In small villages where only one office, either Patel or Shanbhog at present exists, or where both offices are vested in one person, he shall receive the full salary shown by the Shanbhog's scale, and 50 per cent of the Patel's salary according to scale, so long as he continues to perform the duties of both offices.

XXXIII. In large villages where there is no Patel or where both offices have been vested in the same person, a Patel will be appointed by Government, or the one family holding both offices may be called upon to nominate a separate officiator for each office as may seem fit to Government.

XXXIV. Property, movable or immovable, assigned as remuneration of an officiator under these Rules, shall not be alienated or assigned to any person whatever without the sanction of Government nor shall it be liable to process of any Civil Court.

Note.—The word "property" includes both Service lands and Cash remuneration.

XXXV. The remuneration of the officiating Patels and Shanbhogs shall be fixed on the scale for each, and the sum payable to each officiator shall be his exclusive perquisite, on which no other member of the family shall have any claim.

XXXVI. The Patel and Shanbhog shall in all cases reside in the village or one of the

No. R. 4426, *dated 1st June* 1903.

Under Section 6 of the Land Acquisition Regulation, No. VII of 1894, it is hereby declared that the lands described hereunder are required for a public purpose *viz.*, for the new village sites of Byata and Kakol, Dodballapur Taluk, in connection with the conservancy of Chamrajendra Reservoir and the Deputy Commissioner, Bangalore District, is authorized under Section 7 of the aforesaid Regulation to take order for the acquisition of the lands.

District.	Taluk.	Hobli.	Village.	Name of the owner.	Description.	Survey No.	Description of land.		Land required.	Boundaries.			
							Extent.	Assessment.		East.	West.	North.	South
							A. g.	Rs. a. p.	A. g.				
Bangalore.	Dodballapur.	Kakol.	Sheragondra.	1. Chenroya	Dry ..	2	9 28	15 0 0	0 1	Survey Nos. 4, 5 and 6	Survey Nos. 1 and 45 ...	Survey No. 12 ...	Survey No. 44.
				2. Seenappa									
				3. Latchmi									
				1. Seenappa	Do ...	6	7 18	12 0 0	0 4	Do No. 7 ...	Do Nos. 2, 5 and 4.	Do No. 11 ...	Do Nos. 4 and 5.
				2. Venkatroya									
				3. Channi									
				1. Lakshmana Savaji	Do ..	9	7 35	12 0 0	0 2	Do No. 8 ...	Do No. 11 ...	Limits of Jodi Kamakshipur.	Do Nos. 11 and 6.
				2. Seenappa									
				3. Gopala									
				1. Srinivasa Sastri	Do ...	10	3 37	6 0 0	2 21	Do Nos. 8 and 6 ...	Do No. 12 ...	Survey Nos. 12 and 11.	Do No. 6.
				2. Lakshminarasimha Sastri ...									
				1. Chauda	Do ...	11	12 31	21 0 0	1 10	Do No. 9 ...	Do Nos. 12 and 13.	Limits of Jodi Kamakshipur.	Do No. 10.
				2. Seenappa									
				3. Appanna									
				4. Byappa									
				1. Ganti *bin* Yella	Do ...	12	10 17	16 0 0	6 2	Do No. 11 ...	Do No. 13 ...	Survey No. 11 ...	Do No. 13.
				2. Hutcha									
				3. Sanjivi									
				4. Seenappa									
				5. Chauda									
				6. Gopala									
				7 Akkaiya									
				8. Hanumantha									
				1. Hanumantha *bin* Baira ..	Do ...	13	11 18	19 0 0	2 0	Do No 12 ...	Do No. 14 ...	Do ...	Do No. 12.
				2. Do *bin* Thimma ...									
				3. Sanjiva									
				4. Chauda									
				5. Gopala									
				6. Akkaya									
				Total ...	...	..	53 24	101 0 0	12 0				
			Kakol.	1. Nanjappa and Gauramma ...	Dry ...	29	8 17	13 0 0	0 3	.....	.....	.....	.....
				2. Karaga *bin* Chenna ...									
				3. Yallikon Sidda									
			Budamanaballi.	Chennakaraga	Do ..	34	9 18	12 0 0	2 30	Dry Nos 30 & 37 ...	Kakol limits ..	Survey No. 35 ...	Survey No. 33.
				Kakol Venkatappa	Do ...	35	11 8	15 0 0	10 0	Do No. 36 ...	Do ...	Kakol limits ..	Do No. 34.
				Mohadin Sabi	Do ...	36	9 16	12 0 0	2 7	Do Nos. 41, 40 and 39.	Survey No. 35, limits of Kakol.	Survey No. 41 ...	Do No. 37.
				Total ..	...	...	38 19	52 0 0	15 0				

The Petition Box kept at the Dewan's Office, Bangalore, will be cleared at 12 noon every day by the Secretary to Government, General and Revenue Departments, and, in his absence from Bangalore, by the Deputy Secretary.

By Order,
H. V. NANJUNDAYYA,
Secy. to Govt., Gen: & Rev. Depts.

PUBLIC WORKS.

No. 532—2824, *dated the* 1*st June* 1903.

Mr. R. V. Sundaram Iyer, B.A., B.C.E, Assistant Engineer, Sanitary Range, is granted privilege leave of absence for fifteen days, with effect from the 2nd instant.

By Order,
W. McHUTCHIN,
Secy. to the Govt. of Mysore, P. W. Dept.

MILITARY.

...2768, *dated* 30*th May* 1903.

The Government of His Highness the Maharaja of Mysore are pleased to sanction the appointment of M. Abdul Aziz Khan as second grade Jamadar in the Third Battalion, Mysore Infantry, with effect from the date of joining his appointment.

By Order,
R. G. JONES, *Lt.-Col.*,
Military Assistant.

EQ 1132
REC'D
BUSSA

THE

MYSORE GAZETTE.

EXTRAORDINARY.

Published by Authority

BANGALORE, FRIDAY, JUNE 19, 1903.

NOTIFICATION.

No. 17806—Mis. 2788, dated 19th June 1903.

All Public Offices, Courts and Schools in the State will be closed on Friday the 26th instant in celebration of His Majesty the King Emperor's Birthday.

By Order,
L. ANANTASAMI RAO,
for *Secy. to Govt., Gen. & Rev. Depts.*

The Mysore Gazette.

Vol. XXXVIII.] Published by Authority. [No. 23.

BANGALORE, THURSDAY, JUNE 11, 1903.

CONTENTS.

PART I.—Notifications by the Government of Mysore.

PART II.—Notifications by the Government of India; Resident in Mysore; Chief Judge; Survey and Inam Superintendent; Comptroller; Chief Engineer; Mysore State Railway; Amrut Mahal Department; Inspector General of Registration; Senior Surgeon; District and Sessions Judges; Sub-Judges; Deputy Commissioners of Districts; Forest Officers; Presidents, Bangalore and Mysore City Municipalities; Season Reports; Mor[illegible] and Meteorological Statements; Postal Notices; [illegible] and Military Station Notifications, &c.

PART III.—Legislative Measures and Rules thereunder.

PART IV.—Official Papers.

☞ Separate paging is given to the Parts in order that they may be filed as distinct compilations.

PART I.

NOTIFICATIONS BY THE GOVERNMENT OF MYSORE.

GENERAL AND REVENUE.

No. 17188—*L. B. (P.)* 822, *dated 2nd June* 1903.

In exercise of the powers vested in them under Section 2, Sub-Section 1, of the Epidemic Diseases Regulation, No. II of 1897, the Government of His Highness the Maharaja of Mysore are pleased to prohibit the attendance of persons from infected areas at Sri Venkataramanaswami car festival in Tirupati, Arsikere Taluk, Hassan District, from 29th June to 11th July 1903.

No. 16867—*L. F.* 142-02, *dated 27th May* 1903.

Under Section 6 of the Land Acquisition Regulation, VII of 1894, it is hereby declared that the undermentioned building sites in the Siralkoppa Municipality, Shimoga District, are required for a public purpose, *viz.*, for the construction of a cart-stand :—

Name of Municipality.	Name of khatedar or owner.	Number of building site.	Extent.			Boundaries.			
			Length.	Breadth.	Total square yards.	East.	West.	North.	South.
Siralkoppa.	Gargina Gangappa ...	1	96	8	768	Bund of drinking water honda and old road leading to Haliyur.	Ganigar Badiyappa's building site No. 15.	Lane leading to Belagannur from Haliyur	Police Station and drain belonging to Government School compound.
	Chowtaji Rama Row ...	2	96	8	768				
	Kadra Mundege Krishnappa ...	3	96	8	768				
	Ramanna ...	4	96	8	768				
	Basappa ...	5	96	8	768				
	Kariappa, Kurubar ...	6	96	8	768				
	Rama Row Chowtaji ...	7	96	8	768				
	Gargina Sangappa ...	8	96	8	768				
	Do ...	9	96	8	768				
	Anthappa Jois ...	10	96	8	768				
	Vale Kotrappa ...	11	96	8	768				
	Manegar Guru Row ...	12	96	8	768				
	Chowtaji Hutchu Row ...	13	96	8	768				
	Lakshmeswarada Ranga Row ...	14	96	8	768				
	Total.....	...	...	...	10,752				

No. 17214—*L. F.* 237-96, *dated 4th June* 1903.

The following gentlemen are appointed members of the Sira Town Municipal Board for a period of five years :—

1. Mr. Narayana Iyengar .. .. Sub-Registrar.
2. „ Yarguntappa ... . Landholder and Contractor.
3. „ Suppa .. .. .. Cloth Merchant.

No. 17220—*Mis.* 2661, *dated 4th June* 1903.

Mr. T. S. Siddappa, Sub-Assistant Surgeon, having rendered three years' approved service in the 3rd Class, is promoted to the 2nd Class, with effect from the 21st March 1903, under para 6 of Government Proceedings No. 3868-9—Mis. 736, dated the 23rd September 1897.

No. 17225—*Mis.* 2664, *dated 4th June* 1903.

The following List of Papers placed at the disposal of the Press is published for general information :—

Serial No.	No and date of Proceedings.	Subject.
1	15635—Mis. 2392, 4th May 1903.	Reviewing the Annual Report on the working of the Amrut Mahal Department for the year 1901-02.
2	15892—P. & A. 1454, 9th May 1903.	Inviting the attention of all Officers to the instructions conveyed in the ruling under clause C of Rule 307-A of the Mysore Service Regulations in the matter of retiring officials on account of superannuation and inefficiency.
3	15643—Ed. 425, 4th May 1903.	Reviewing the Report on Public Instruction in Mysore for 1901-02.
4	R. 3992—4000, 23rd April 1903.	Reviewing the return of estimated jamabandi under the several heads of revenue for 1902-03.

No. 1971—*J. M., dated* 8—*9th June* 1903.

Lieut.-Col. P. H. Benson, I.M.S., handed over, and Lieut.-Col. J. Smyth, I.M.S., assumed charge of the office of Inspector General of Prisons in Mysore in the afternoon of the 27th May 1903.

No. 1974—*J. F.* 96 of 03, *dated* 8—*9th June* 1903.

The following transfers of Special Sub-Registrars are ordered :—

1. A. J. Singaravalu Mudaliar, B.A., from Mysore City to Bangalore City, *vice* T. Sheshadri Iyengar, retired.
2. H. Chintamani Rao, from T. Narsipur to Mysore City, *vice* A. J. Singaravelu Mudaliar.

No. 17324—*L. F.* 191-02, *dated 9th June* 1903.

The following list of members of the Koppa Municipal Board, which will be formed with effect from the 1st July 1903, is published for general information :—

Ex-Officio.

1. The Deputy Commissioner, Kadur District (President).
2. The Amildar of the Koppa Taluk (Vice-President).
3. The Medical Officer at Koppa.
4. The Senior Officer of the Public Works Department.

Nominated.

5. Mr. Halagar Venkatasubbayya, Landholder and Merchant.
6. „ Halagar Subba Rao, Landholder and Merchant.
7. „ Chinwar Duggappaya, Landholder and Merchant.
8. „ Ladar Ranappa, Landholder and Merchant.
9. „ Ibrahim Sab, Sahukar and Merchant.

No. 17366—*Mis.* 2693, *dated 10th June* 1903.

Lieut.-Col. P. H. Benson, M.B., I.M.S., handed over, and Lieut.-Col. J. Smyth, M.D., I.M.S., Surgeon in charge of the Victoria Hospital, Bangalore, assumed charge of the office of the Senior Surgeon and Sanitary Commissioner with the Government of Mysore, on the afternoon of the 27th May 1903.

No. R. 4450—*R. F.* 104 of 1895, *dated 8th June* 1903.

1. Under Article 188 of the Mysore Service Regulations, Mr. Mahomed Reza, Amildar of the Chikmagalur Taluk, Kadur District, is granted privilege leave of absence for fifteen days, with effect from such date as he may avail himself of the same.

2. The Taluk Sheristadar will attend to the current duties, during the absence of the Amildar on leave or until further orders.

No. R. 4453—R. F. 23 of 1896, dated 8th June 1903.

Under Article 188 of the Mysore Service Regulations, Mr. K. R. Srinivasiengar, Assistant Commissioner, Kolar District, is granted privilege leave for fifteen days, with effect from 20th May 1903 or such other date as he may avail himself of it. Mr. N. Gopaliengar, Extra Assistant Commissioner, will carry on the duties of Mr. Srinivasiengar, without prejudice to his own.

No. R. 4456—R. F. 19 of 1900, dated 8th June 1903.

Mr. M. G. Krishnasami Rao, Amildar of the T. Narsipur Taluk, Mysore District, having availed himself of the one month and fifteen days' privilege leave granted to him in Notification No. R. 2279—R. F. 19-1900, dated 20th November 1902, on the forenoon of 24th December 1902 and returned to duty on the forenoon of 23rd January 1903, the unexpired portion of the leave is hereby cancelled.

No. R. 4476, dated 9th June 1903.

Mr. M. Ranganatha Rao, Amildar of the Arkalgud Taluk, Hassan District, having availed himself of the three months' privilege leave granted to him in Notification No. R. 1532—R. F. 103-96, dated 6th October 1902, on the forenoon of 13th August 1902 and returned to duty on the afternoon of 26th August 1902, the unexpired portion of the leave is hereby cancelled.

No. R. 4259, dated 19th May 1903.

Under Section 6 of the Land Acquisition Regulation, No. VII of 1894, it is hereby declared that the land described hereunder is required for a public purpose, *viz.*, for the erection of a bungalow in connection with the Cauvery Power Scheme Works, and the Deputy Commissioner, Bangalore District, is authorized, under Section 7 of the aforesaid Regulation, to take order for the acquisition of the land :—

Taluk—Anekal.
Hobli—Sarjapur.
Village—Sarjapur.
Name of holder—In the holding of Munivenkatappa, in the enjoyment of Muddappa.
Details of land—
Description—Dry.
Survey No.—319.
Area—1 acre and 15 guntas.

Boundaries—
East—Part of Survey No. 319 and Survey Nos. 320 and 321.
West—Part of Survey No. 319 and Survey No. 318.
North—Survey No. 322.
South—Part of Survey No. 319.
Remarks—The amount will be met from the Provincial Funds.

No. R. 4294, dated 21st May 1903.

Under Section 6 of the Land Acquisition Regulation, No. VII of 1894, it is hereby declared that the land described hereunder is required for a public purpose, *viz.*, for the extension of the Channapatna town in the Bangalore District, and the Deputy Commissioner, Bangalore District, is authorized, under Section 7 of the aforesaid Regulation, to take order for the acquisition of the land :—

District—Bangalore.
Taluk—Channapatna.
Village—Kottanahalli.
Name of owner—Lingamma, wife of Rayasetti.
Description—Survey No. 104, dry.
Area—28 guntas.

Boundaries—
East—Channapatna Town.
West—Public road.
North—Channapatna Town.
South— Do
Remarks—The cost of acquisition is to be met out of the sale proceeds of the house sites.

No. R. 4433, dated 2nd June 1903.

Under Section 6 of the Land Acquisition Regulation, No. VII of 1894, it is hereby declared that the land described hereunder is required for a public purpose, *viz.*, for Public Works Department Staff quarters at Bethamangala in connection with the Kolar Gold Fields Water-supply Project, and the Deputy Commissioner, Kolar District, is authorized, under Section 7 of the aforesaid Regulation, to take order for the acquisition of the land :—

Serial No.—1.
Name of Khatedar—Venkatiga, Talari.
Survey—
No.—579.
Description—Dry.
Extent—8 acres and 6 guntas.
Assessment—Rs. 13.

Land required to be acquired—
Area—27 guntas.
Asssesment—Nil.
Boundaries—
East—No. 580.
West—No. 579.
North—No. 579.
South—Lane.
Remarks—Service Inam.

No. R. 4426, *dated 1st June* 1903.

Under Section 6 of the Land Acquisition Regulation, No. VII of 1894, it is hereby declared that the lands described hereunder are required for a public purpose *viz.*, for the new village sites of Byata and Kakol, Dodballapur Taluk, in connection with the conservancy of Chamrajendra Reservoir and the Deputy Commissioner, Bangalore District, is authorized under Section 7 of the aforesaid Regulation to take order for the acquisition of the lands.

District.	Taluk.	Hobli.	Village.	Name of the owner.	Description.	Survey No.	Description of land.		Land required.	Boundaries.			
							Extent.	Assessment.		East.	West.	North.	South
							A. g.	Rs. a. p.	A. g.				
Bangalore.	Dodballapur.	Kakol.	Sheraśandra.	1. Chenroya	Dry ...	2	9 28	15 0 0	0 1	Survey Nos. 4, 5 and 6	Survey Nos. 1 and 45 ...	Survey No. 12 ...	Survey No. 44.
				2. Seenappa									
				3. Latchmi									
				1. Seenappa	Do ...	6	7 18	12 0 0	0 4	Do No. 7 ...	Do Nos. 2, 5 and 4.	Do No. 11 ...	Do Nos. 4 and 5.
				2. Venkatroya									
				3. Channi									
				1. Lakshmana Savaji	Do ...	9	7 35	12 0 0	0 2	Do No. 8 ...	Do No. 11 ...	Limits of Jodi Kamakshipur.	Do Nos. 11 and 6.
				2. Seenappa									
				3. Gopala									
				1 Srinivasa Sastri	Do ...	10	3 37	6 0 0	2 21	Do Nos. 8 and 6 ...	Do No. 12 ...	Survey Nos. 12 and 11.	Do No. 6.
				2. Lakshminarasimha Sastri ...									
				1. Chanda	Do ...	11	12 31	21 0 0	1 10	Do No. 9 ...	Do Nos. 12 and 13	Limits of Jodi Kamakshipur.	Do No. 10.
				2. Seenappa									
				3. Appanna									
				4. Byappa									
				1. Ganti *bin* Yella	Do	12	10 17	16 0 0	6 2	Do No. 11 ...	Do No 13 ...	Survey No. 11 ...	Do No. 13.
				2. Hutcha									
				3. Sanjivi									
				4. Seenappa									
				5. Chauda									
				6. Gopala									
				7. Akkaiya									
				8. Hanumantha									
				1. Hanumantha *bin* Baira ...	Do ...	13	11 18	19 0 0	2 0	Do No 12 ...	Do No. 14 ...	Do ...	Do No. 12.
				2. Do *bin* Thimma ...									
				3. Sanjiva									
				4. Chauda									
				5. Gopala									
				6. Akkaya									
				Total ...	...	...	63 24	101 0 0	12 0				
			Kakol.	1. Nanjappa and Gauramma ...	Dry ...	29	8 17	13 0 0	0 3	.....	.....	.....	.....
				2. Karaga *bin* Chenna ...									
				3. Yallikon Sidda									
			Badamana-halli.	Chennakaraga	Do ..	34	9 18	12 0 0	2 30	Dry Nos 30 & 37 ...	Kakol limits ..	Survey No. 35 ...	Survey No. 33.
				Kakol Venkatappa	Do ...	35	11 8	15 0 0	10 0	Do No. 36 ...	Do ...	Kakol limits ..	Do No. 34.
				Mohadin Sabi	Do ...	36	9 16	12 0 0	2 7	Do Nos. 41, 40 and 39.	Survey No. 35, limits of Kakol.	Survey No. 41	Do No. 37.
				Total ...	...	...	38 19	52 0 0	15 0				

No. R. 4432, *dated 2nd June* 1903.

Under Section 6 of the Land Acquisition Regulation, No. VII of 1894, it is hereby declared that the land described hereunder is required for a public purpose, *viz.*, for widening and straightening the new approach road to join Kolar-Venkatagiri Kote road at Betamangala in connection with the Kolar Gold Field Water-supply Project, the Deputy Commissioner, Kolar District, is authorized, under Section 7 of the aforesaid Regulation, to take order for the acquisition of the land :—

Serial No.	Name of khatedar.	Survey. No.	Survey. Description.	Extent.	Assessment	Land to be acquired. Area.	Land to be acquired. Assessment.	Boundaries. East.	West.	North.	South.
				A. g.	Rs. a. p.	A. g.	Rs. a. p.				
1	Naranappa *bin* Rangiah-Kalal—purchaser Rev. J. B. Buttrick.	526	Dry	1 29	3 0 0	0 3	...	Lane ...	No. 526..	Road ...	Road
2	Anjaneyaswami.	*525	Do	3 34	4 0 0	0 0¼	...	No. 525..	Lane ...	Do ...	525

* Service Inam.

No. R. 4524, *dated* 10*th June* 1903.

In addition to the qualifications prescribed in para 5 of Notification No. 17884—G. F. 349-92, dated 8th May 1902, the following qualification in equitation is prescribed as per rules hereunder :—

(1) For entry into service as Amildars and Deputy Amildars, the candidate concerned shall produce a certificate signed by a Regimentdar or by the Chief Commandant, Mysore State Troops, or by the Military Assistant to Government, stating that he is capable of riding a distance of 20 miles across country continuously within four hours without unduly distressing himself or his horse, and that he is also capable of riding eight miles in one hour.

(2) No person appointed to act in the above grades shall be confirmed unless he produces within a prescribed time the certificate mentioned in Rule (1).

(3) In recommending candidates for appointments in either of the above grades, Heads of Departments and Deputy Commissioners of Districts should invariably state whether such candidates possess the above qualification and have produced the certificate prescribed in Rule (1).

(4) Every Amildar or Deputy Amildar, whether now in service or to be appointed hereafter, should maintain at least one good horse or pony with suitable saddlery.

(5) Every such officer appointed on probation or for a period of not less than six months should, within one month after joining his appointment, provide himself with a good serviceable horse or pony and suitable saddlery. The period of one month may, upon sufficient cause being shown, be extended by the Deputy Commissioner to three months. If after the lapse of such period, he is still unprovided with a horse and saddlery as above, the fact should be reported for the orders of the Revenue Commissioner.

(6) If an officer's horse dies or becomes permanently unserviceable from any cause, he may be allowed one month (or three months by special extension) for replacing the animal.

(7) Deputy Commissioners should submit to the Revenue Commissioner at the end of every half year, a descriptive return of the horses kept by the Amildars and Deputy Amildars in their districts and also of the saddlery owned by every such officer.

(8) Deputy Commissioners should see that the foregoing rules are properly observed and should verify by personal inspection during their tours or on other occasions, the correctness of the entries in the half-yearly return of horses and saddlery referred to in Rule (7). They should also test the riding capacity of their Amildars and Deputy Amildars and report the result for the information of the Revenue Commissioner in the next half-yearly return.

(9) If the pay bill of an Amildar or Deputy Amildar does not contain a certificate to the effect that he maintains a suitable horse as required by these rules, the Comptroller will place his pay under objection and report the fact for the orders of the Revenue Commissioner.

The Petition Box kept at the Dewan's Office, Bangalore, will be cleared at 12 noon every day by the Secretary to Government, General and Revenue Departments, and, in his absence from Bangalore, by the Deputy Secretary.

By Order,

H. V. NANJUNDAYYA,

PUBLIC WORKS.

No. 1.

No. 577—2897, *dated 2nd June* 1903.

The *sub pro tem* promotions ordered in the Engineer Establishment of the Mysore Public Works Department, in this office Notification No. 42—194, dated 19th November 1902, will have effect from the 8th August 1902, instead of from 1st November 1902, as specified therein, as Captain A. J. deLotbiniere, R. E., was employed on deputation from the former date.

No. 2.

No. 578—2898, *dated 2nd June* 1903.

The following reversions are ordered in the Engineer Establishment of the Mysore Public Works Department, with effect from the 25th April 1903, the date on which Captain deLotbiniere's deputation ceased:—

No.	Name.	Present Class.	Class to which reverted.	Nature of reversion.	Remarks.
1	Mr. A. S. Nagavkar ...	Superintending Engr., *sub pro tem* ...	Suptg. Engr., (Local) ...	Officiating.	
2	,, D. Sitaram Rao ...	Ex. Engr., 1st Class do ...	Ex. Engr., 2nd Class ...	Temporary.	
3	,, C. A. Mahadeva Sastri ...	Ex. Engr., 2nd Class do ...	Ex. Engr., 3rd Class ...	Do	
4	,, D. Ranga Rao ...	Ex. Engr , 3rd Class do ...	Ex. Engr., 4th Class ..	Do	
5	,, B. Suba Rao ...	Ex. Engr., 4th Class do ...	Asst. Engr., 1st Class ...	Permanent.	
6	,, V. Iyasawmy Iyer ...	Asst. Engr., 1st Class do ...	Asst. Engr., 2nd Class ...	Do	
7	,, Popatbhai Dangarshi ...	Asst. Engr., 2nd Class do ...	Asst. Engr., 3rd Class ...	Do	
8	,, Kongatti Ponnappa ...	Asst. Engr., 3rd Class do ...	Sub-Asst. Engr., 1st Class ..	Do	
9	,, T. S. Raghavachar ...	Sub-Asst. Engr., 1st Class do ...	Sub-Asst. Engr., 2nd Class.	Do	
10	,, Y. Aswathnarayan Rao ...	Sub-Asst. Engr., 2nd Class do ..	Sub-Asst. Engr., 3rd Class.	Do	

No. 3.

No. 579—2899, *dated 2nd June* 1903.

In supersession of this office Notification No. 25—151, dated 4—5th May 1903, the following reversions are ordered in the Engineer Establishment of the Mysore Public Works Department, with effect from the 27th April 1903:—

No.	Name.	Permanent Class.	Class to which reverted.	Nature of reversions.	Remarks.
1	Mr. C. Mahadeva Rao ...	Asst. Engineer, 1st Class, temporary	Asst. Engineer, 2nd Class...	Permanent.	On return of Mr. H. J. Molloy from leave.
2	,, J. E. A. D'Cruz ...	Asst. Engr., 2nd Class, do	Asst. Engr., 3rd Class ..	Do	
3	,, K. Anantacharya ...	Asst. Engr., 3rd Class, do	Sub-Asst. Engr., 1st Class..	Do	
4	,, B. Garudachar ...	Sub-Asst. Engr., 1st Class, do	Sub-Asst. Engr., 2nd Class.	Do	
5	,, B. Nanjandaradhyar ...	Sub-Asst. Engr., 2nd Class, do	Sub-Asst. Engr, 3rd Class...	Do	

By Order,

W. McHUTCHIN,

Secy. to the Govt. of Mysore, P. W. Dept.

MUZRAI.

No. 2425, *dated* 30*th May* 1903.

The undermentioned persons are appointed Dharmadarsis to supervise the affairs of the Sri Venkataramanaswami temple, an institution under Government management in Yellampalli, Bagepalli Taluk:—

M. R. Ry. Shanbhog Seenappa.
„ Panchanga Venkatramanappa.
„ Das Subbiah, merchant.
„ Yepuri Avula Reddi, Patel of Yellampalli.

By Order,

L. ANANTASAMI RAO,

Dy. Secy., Muzrai Dept.

FOREST.

No. 806—7685, *dated 6th June* 1903.

Mr. B. Ramaswami Iyer, B.A., Forest Settlement Officer, Kadur and Chitaldrug Districts, was granted privilege leave of absence from 1st to 21st March 1903, under Article 188 of the Mysore Service Regulations.

By Order,

GEO. E. RICKETTS,
for *Offg Secy. to Govt., Forest Dept.*

GEOLOGICAL.

No. 625—*S., dated 2nd June* 1903.

The following appointment and promotion in the staff of the Geological Department are ordered:—

(1) Mr. V. S. Sambasiva Iyer, B.SC., L.C.E., Offg. Third State Geologist, to be Lecturer in Geology in the Central College, (*vice* Mr. E. W. Wetherell) and Curator of the Geological Museum, with effect from 1st July 1903.

(2) Mr. H. K. Slater, F.G.S., Assistant Geologist, 2nd Class, to be Assistant Geologist, 1st Class, with effect from 10th March 1903.

By Order,

W. F. SMEETH,
Secy. to Govt., Geological Dept.

The Mysore Gazette.

Vol. XXXVIII.] Published by Authority. [No. 24.

BANGALORE, THURSDAY, JUNE 18, 1903.

CONTENTS.

PART I.—Notifications by the Government of Mysore.

PART II.—Notifications by the Government of India; Resident in Mysore; Chief Judge; Survey and Inam Superintendent; Comptroller; Chief Engineer; Mysore State Railway; Amrut Mahal Department; Inspector General of Registration; Senior Surgeon; District and Sessions Judges; Sub-Judges; Deputy Commissioners of Districts; Forest Officers; Presidents, Bangalore and Mysore City Municipalities; Season Reports; Mortuary and Meteorological Statements; Postal Notices; Civil and Military Station Notifications, &c.

PART III.—Legislative Measures and Rules thereunder.

PART IV.—Official Papers.

☞ Separate paging is given to the Parts in order that they may be filed as distinct compilations.

PART I.

NOTIFICATIONS BY THE GOVERNMENT OF MYSORE.

GENERAL AND REVENUE.

No. 17188—*L. B. (P.)* 822, *dated 2nd June* 1903.

In exercise of the powers vested in them under Section 2, Sub-Section 1, of the Epidemic Diseases Regulation, No. II of 1897, the Government of His Highness the Maharaja of Mysore are pleased to prohibit the attendance of persons from infected areas at Sri Venkataramanaswami car festival in Tirupati, Arsikere Taluk, Hassan District, from 29th June to 11th July 1903.

No. 16867—*L. F.* 142-02, *dated 27th May* 1903.

Under Section 6 of the Land Acquisition Regulation, VII of 1894, it is hereby declared that the undermentioned building sites in the Siralkoppa Municipality, Shimoga District, are required for a public purpose, *viz.*, for the construction of a cart-stand :—

Name of Municipality.	Name of khatedar or owner.	Number of building site.	Extent. Length.	Breadth.	Total square yards.	Boundaries. East.	West.	North.	South.
Siralkoppa.	Gargina Gangappa ...	1	96	8	768	Bund of drinking water hond and old road leading to Haliyur.	Gauigar Badiyappa's building site No. 15.	Lane leading to Belaganni from Haliyur	Police Station and drain belonging to Government School compound.
	Chowtaji Rama Row ...	2	96	8	768				
	Kadra Mundege Krishnappa ...	3	96	8	768				
	Ramanna ...	4	96	8	768				
	Basappa ...	5	96	8	768				
	Kariappa, Kurubar ...	6	96	8	768				
	Rama Row Chowtaji ...	7	96	8	768				
	Gargina Sangappa ...	8	96	8	768				
	Do ...	9	96	8	768				
	Anthappa Jois ...	10	96	8	768				
	Vale Kotrappa ...	11	96	8	768				
	Manegar Guru Row ...	12	96	8	768				
	Chowtaji Hutchu Row ...	13	96	8	768				
	Lakshmeswarada Ranga Row ...	14	96	8	768				
	Total.....	...	...	...	10,752				

No. 17451—*L. F.* 158-02, *dated* 12*th June*. 1903.

Mr. B. Narasimhayengar, Sub-Registrar, is appointed a member of the Mudgere Municipal Board *vice* Mr. P. Bhima Rao transferred.

No. 17526—*G. F.* 10-96, *dated* 13*th June* 1903.

The following Notification No. 14826—G. F. 10-1896, dated 13th April 1903, regarding the boundaries of the Civil and Military Station of Bangalore, is re-published with corrections of certain verbal and clerical errors found therein :—

No. 14826—*G. F.* 10-96, *dated* 13*th April* 1903.

1. It is hereby notified that in addition to the lands described in the schedule annexed to Notification No. 56, dated the 17th May 1881, as modified by Notifications Nos. 234 and 1195, dated the 14th September 1883 and the 22nd September 1888, respectively, and in addition also to the lands described in the schedule annexed to Notification No. 10424—Mis. 1454, dated 11th March 1896, His Highness the Maharaja of Mysore has assigned to the exclusive management of the British Government, the lands described in the subjoined schedule, and has renounced the exercise of all jurisdiction over the lands so assigned, with effect from this date.

Schedule.

(i) Dry lands measuring 26 acres and 11 guntas and situated in the kayamgutta village of Kacherakhalli and 2 acres and 26 guntas situated in the kayamgutta village of Lingarajpur of the Bangalore Taluk and marked on the ground by boundary stones at the angles marked Nos. $\frac{II}{1}$, $\frac{II}{2}$, $\frac{II}{3}$, $\frac{II}{4}$, $\frac{II}{5}$, $\frac{II}{6}$, $\frac{II}{7}$, $\frac{II}{8}$, $\frac{II}{9}$, $\frac{II}{10}$, $\frac{II}{11}$, $\frac{II}{12}$, $\frac{II}{13}$, $\frac{II}{14}$, $\frac{II}{15}$, $\frac{II}{16}$, $\frac{II}{17}$, $\frac{II}{18}$, $\frac{II}{19}$, $\frac{II}{20}$ and $\frac{II}{21}$.

(ii) The portion of the Tannery road with its margin from the point where the Station boundary now cuts it up to and inclusive of the Tannery road outpost as marked on the ground by the boundary stones Nos. $\frac{IV}{1}$, $\frac{IV}{2}$, $\frac{IV}{3}$, $\frac{IV}{4}$, $\frac{IV}{5}$, $\frac{IV}{6}$, $\frac{IV}{7}$ and $\frac{IV}{8}$.

(iii) The portion of St. John's Hill cross road with its margin on both sides from boundary stone No. VII up to and inclusive of the Hebbal road outpost as marked on the ground by the boundary stones Nos. $\frac{VII}{1}$, $\frac{VII}{2}$, $\frac{VII}{3}$, $\frac{VII}{4}$, $\frac{VII}{5}$ and $\frac{VII}{6}$.

(iv) The ground on which the Cubbon Park Police Station stands, including its compound as defined by the boundary stones erected on the site numbered $\frac{XIV}{1}$, $\frac{XIV}{2}$, $\frac{XIV}{3}$ and $\frac{XIV}{4}$.

2. The following shall be inserted after paragraph 3 of the Schedule annexed to Notification No. 56, dated 17th May 1881 :—

"IV. To the north of the boundary described in the above paragraph is an isolated piece of land attached to the Civil and Military Station for the purposes of a Hindu Burial Ground and a Municipal Filth Depôt, comprising an area of 28 acres and 37 guntas and bounded as follows :—

"From boundary stone $\frac{II}{1}$, which is situated on the west side of the road leading to Hennur and $102\frac{2}{3}$ yards north-east by north of stone II along the side of the same road for about 187 yards in a direction north-east by north, to stone $\frac{II}{2}$; thence west north-west about 61 yards to stone $\frac{II}{3}$, then north-east by north about 6 yards to stone $\frac{II}{4}$; west by north about 311 yards to stone $\frac{II}{5}$ on the bank of a small stream; thence north by east about 60 yards along the east bank of the stream to stone $\frac{II}{6}$, thence west 212 yards to stone $\frac{II}{7}$ and in the direction west by north 121 yards to stone $\frac{II}{8}$, thence north north-east 153 yards to stone $\frac{II}{9}$, west by north 49 yards to stone $\frac{II}{10}$, south, south-west 63 yards to stone $\frac{II}{11}$, south by west 100 yards to stone $\frac{II}{12}$, south by east 55 yards to stone $\frac{II}{13}$; thence in a slightly curved line south south-west 181 yards to stone $\frac{II}{14}$, south-east 70 yards to stone $\frac{II}{15}$, which is situated at a point $56\frac{2}{3}$ yards north, north-east of boundary stone III, thence 46 yards east south-east to stone $\frac{II}{16}$, thence north north-east 119 yards to stone $\frac{II}{17}$, thence south-east by east 91 yards to stone $\frac{II}{18}$, 143 yards further to stone $\frac{II}{19}$, and east by south 150 yards to stone $\frac{II}{20}$, thence south 30 yards to stone $\frac{II}{21}$, and east south-east about 168 yards to stone $\frac{II}{1}$."

3. The number of para IV of the schedule annexed to Notification No. 56, dated 17th May 1881, shall be altered to V and that of para V of the said schedule to para VI amended so as to read as follows :—

"VI. Leaving station boundary stone IV, the old boundary is followed up to the east of the Tannery road and is marked $\frac{IV}{1}$. From this point the boundary line runs north-east for a distance of 1,375 feet to stone No. $\frac{IV}{2}$ along east of the road. "From stone $\frac{IV}{2}$, the boundary line runs 58½ feet, north-east by east to stone $\frac{IV}{3}$, and from stone $\frac{IV}{3}$ it runs 79 feet north-west by north to stone $\frac{IV}{4}$ to the north of the Police outpost. From stone $\frac{IV}{4}$, the boundary line goes 73 feet south-west to stone $\frac{IV}{5}$. From stone $\frac{IV}{5}$, the boundary line runs 23 feet south-east by south to stone $\frac{IV}{6}$, completing the circuit of the Police outpost. From stone $\frac{IV}{6}$, the boundary line runs 155 feet south-west by west along west of the road to stone $\frac{IV}{7}$. From stone $\frac{IV}{7}$, the boundary line runs 376 feet south-west along the west of the road to stone $\frac{IV}{8}$, meeting the Station boundary at the north-east corner of the 'Idga' near the road culvert. After this the boundary follows the irregular outline of the Masjid, immediately north of that village Survey block No. 671 on Revenue Survey Sheet I, until it meets to the west of the tanneries, the northern boundary line of the Inam village of Byaderhalli. This point is marked on the ground by boundary stone No. V and is lettered C on Revenue Survey Sheet I."

4. Para VI of the aforesaid schedule shall be omitted.

5. Para VIII will be amended as follows:—

"VIII. From stone No. VI, the Civil and Military Station boundary line follows in zig-zag the west boundaries of the Byaderhalli fields until it crosses the nullah at stone now marked $\frac{VII}{1}$. From stone $\frac{VII}{1}$ the boundary line turns to the west for a distance of 218 feet to stone $\frac{VII}{2}$. From stone $\frac{VII}{2}$ the boundary line runs south-west by west for 85 feet to stone $\frac{VII}{3}$. From stone $\frac{VII}{3}$ the boundary line turns south-west by south for 70 feet along the west of the Police outpost to stone $\frac{VII}{4}$. From stone $\frac{VII}{4}$ the boundary line runs east along south of the Police outpost to stone $\frac{VII}{5}$. From stone $\frac{VII}{5}$ the boundary line runs north for 20 feet to stone $\frac{VII}{6}$. From stone $\frac{VII}{6}$ the boundary line runs 267 feet east to corner of present boundary line south of St. John's Hill cross road and opposite the S. B. stone No. VII to which point the existing S. B. stone No. VII should be removed and re-fixed. Thence it passes down St. John's Hill cross road just outside the south-western side drain until it reaches the eastern corner of field No 668, where boundary stone No. VIII is fixed."

6. Para XV shall be amended as follows:—

"From stone No. XIV the boundary still keeping to the Cubbon Park fence, runs along St. Mark's road and curving round line of fence at Cubbon Park Police Station marked stone No. $\frac{XIV}{1}$ the boundary line turns almost due west for 139 feet along the north of the Cubbon Park Station to stone $\frac{XIV}{2}$ and from $\frac{XIV}{2}$ the boundary line runs south for 97 feet and along west of the Police Station to stone No. $\frac{XIV}{3}$. From stone $\frac{XIV}{3}$, the boundary line turns to the east for 41 feet and south of the Police Station to stone No. $\frac{XIV}{4}$ where it meets the Sydney road and runs along front of the Museum to the cross roads whence the causeway across Sampangi tank takes off. The change of direction which here occurs is marked by boundary stone No. XV, Point I, Revenue Survey Sheet I. From this point the boundary runs along the western edge of the Sampangi causeway until it falls into the Sampangi tank bund, boundary stone No. XVI being fixed at this point of intersection, Point J, Revenue Survey Sheet I."

7. Paragraph XX of the aforesaid Notification No. 56, dated 17th May 1881 shall with reference to the assignment of certain lands of the villages of Koramangal and Ijipur, referred to in Notification No. 10424—Mis. 1454, dated 11th March 1896, be amended as follows:—

The positions of stones Nos. XXVI and XXVII will be altered as herein indicated:—

"XX. From stone No. XXV, the boundary runs along the edge of the Koramangala tank to stone No. XXVI on the south side of the Nilsandra road to the south-west of the Commissariat Slaughter house and thence along the south side of that road to stone No. XXVII, which is at the point where that road meets the road running along the west side of the Artillery Practice Ground."

8. In paragraph XXII of the said Notification No. 56, dated the 17th May 1881, the word 'west' shall be substituted for the word 'east' between the words 'turns' and 'along' as hereunder:—

"XXII. From point O boundary stone No. XXX, the Station boundary line bears away north-east above the bed of the Chellaghatta tank, and then at point marked by

boundary stone No. XXXI near the Vartur District road it turns north and follows from "Bandh" to "Bandh" the eastern field boundaries of Domlur and Dukanahalli villages. At the north-eastern angle of the village boundaries of Dukanahalli marked on ground by boundary stone No. XXXII, the Station line turns west along the Dukanahalli northern boundary, and then leaving the hamlet of Appireddipaliem on the left, runs into the village boundary of Binnamangala at point marked by boundary stone No. XXXIII."

9. A schedule giving the boundaries of the Civil and Military Station of Bangalore as now revised, is appended.

DESCRIPTION OF THE BOUNDARIES OF THE CIVIL AND MILITARY STATION OF BANGALORE.

I. The boundary line of the Civil and Military Station of Bangalore will be assumed, for purpose of description, to start from the angle formed by the northern and eastern Revenue Survey boundary lines of the kayamgutta village lands of Dodkunte. This point, marked on the ground by boundary stone No. I, and lettered R on Revenue Survey Sheet 2, is the extreme north-eastern angle of the boundary limits now fixed for the Station. It is situated by the side of the Banasavadi road and on the centre of the ridge which divides the catchment basins of Lingarajpura and Narasampalyam tanks.

II. From this starting point the northern Station boundary hugs, for some distance, the Banasavadi road until it comes to the rocky hill known as "Machilgutte," round the southern base of which it sweeps, then following westward and coinciding with Revenue Survey boundary between the villages Dodkunte and Lingarajpura. It thus runs along the watershed and nearly parallel to the line of railway until it crosses the Kachakalli road at a point a short distance from, and due north of, the Native Cemetery of St. John's Hill. This point is marked on the ground by boundary stone No. II, and is lettered A on Revenue Survey Sheets 2 and 1.

III. Thence the Station boundary continues westward along the village boundary line until it reaches the north-western angle of the Dodkunte lands, which point is marked on the ground by boundary stone No. III.

IV. To the north of the boundary described in the above paragraph is an isolated piece of land attached to the Civil and Military Station for the purposes of a Hindu burial ground and a Municipal filth depôt comprising an area of 28 acres and 37 guntas and bounded as follows:—From boundary stone $\frac{II}{1}$, which is situated on the west side of the road leading to Hennur and $102\frac{2}{3}$ yards north-east by north of stone II along the side of the same road for about 187 yards in a direction north-east by north, to stone $\frac{II}{2}$; thence west north-west about 61 yards to stone $\frac{II}{3}$, then north-east by north about 6 yards to stone $\frac{II}{4}$; west by north about 311 yards to stone $\frac{II}{5}$ on the bank of a small stream; thence north by east about 60 yards along the east bank of the stream to stone $\frac{II}{6}$, thence west 212 yards to stone $\frac{II}{7}$ and in the direction west by north 121 yards to stone $\frac{II}{8}$, thence north north-east 153 yards to stone $\frac{II}{9}$, west by north 49 yards to stone $\frac{II}{10}$, south south-west 63 yards to stone $\frac{II}{11}$, south by west

100 yards to stone $\frac{II}{12}$, south by east 55 yards to stone $\frac{II}{13}$, thence in a slightly curved line south south-west 181 yards to stone $\frac{II}{14}$, south-east 70 yards to stone $\frac{II}{15}$, which is situated at a point 56⅔ yards north north-east of boundary stone III, thence 46 yards east south-east to stone $\frac{II}{16}$, thence north north-east 119 yards to stone $\frac{II}{17}$, thence south-east by east 91 yards to stone $\frac{II}{18}$, 143 yards further to stone $\frac{II}{19}$, and east by south 150 yards to stone $\frac{II}{20}$, thence south 30 yards to stone $\frac{II}{21}$, and east south-east about 168 yards to stone $\frac{II}{1}$.

V. At stone No. III, the line turns sharply and running south by west for some distance still follows and coincides with the village boundary of Dodkunte, until it meets the hedge of the large village known as "The Tanneries." This point is marked on the ground by boundary stone No. IV, and is lettered B on Revenue Survey Sheet I.

VI. Leaving Station boundary stone IV, the old boundary is followed up to the east of the Tannery road and is marked $\frac{IV}{1}$. From this point the boundary line runs north-east for a distance of 1,375 feet to stone No. $\frac{IV}{2}$ along east of the road. From stone $\frac{IV}{2}$ the boundary lines runs 58½ feet north-east by east to stone $\frac{IV}{3}$, and from stone $\frac{IV}{3}$ it runs 79 feet north-west by north to stone $\frac{IV}{4}$, to the north of the Police outpost. From stone $\frac{IV}{4}$, the boundary line goes 73 feet south-west to stone $\frac{IV}{5}$. From stone $\frac{IV}{5}$, the boundary line runs 23 feet south-east by south to stone $\frac{IV}{6}$, completing the circuit of the Police outpost. From stone $\frac{IV}{6}$ the boundary line runs 155 feet south-west by west along west of the road to stone $\frac{IV}{7}$. From stone $\frac{IV}{7}$ the boundary line runs 376 feet south-west along west of the road to stone $\frac{IV}{8}$ meeting the Station boundary at the north-east corner of the "Idga" near the road culvert. After this, the boundary follows the irregular outline of the Masjid immediately north of that village Survey block No. 671 on Revenue Survey Sheet I, until it meets to the west of the Tanneries, the northern boundary line of the Inam village of Byadarahalli. This point is marked on the ground by boundary stone No. V and is lettered C on Revenue Survey Sheet I.

VII. From point C boundary stone No. V, the Station boundary follows the westerly course of the north village boundary of Byadarahalli until the angle formed by the northern and western village boundaries is reached, this angle being marked by boundary stone No. VI.

VIII. From stone No. VI, the Civil and Military Station boundary line follows in zig-zag the west boundaries of the Byadarahalli fields until it crosses the Nullah at stone now marked $\frac{VII}{1}$. From stone $\frac{VII}{1}$, the boundary line turns to the west for a distance of 218 feet to stone $\frac{VII}{2}$. From

stone $\frac{VII}{2}$, the boundary line runs south-west by west for 85 feet to stone $\frac{VII}{3}$. From stone $\frac{VII}{3}$, the boundary line turns south-west by south for 70 feet along the west of the Police outpost to stone $\frac{VII}{4}$. From stone $\frac{VII}{4}$, the boundary line runs east along south of Police outpost to stone $\frac{VII}{5}$. From stone $\frac{VII}{5}$, the boundary line runs north for 20 feet to stone $\frac{VII}{6}$. From stone $\frac{VII}{6}$, the boundary line runs 267 feet east to corner of present boundary line south of St. John's Hill cross road and opposite the S. B. stone VII, to which point the existing S. B. stone No. VII should be removed and refixed. Thence it passes down St. John's Hill cross road just outside the south-western side drain until it reaches the eastern corner of field No. 668, where boundary stone No. VIII is fixed.

IX. Leaving St. John's Hill cross road at this point, the Station boundary runs south-west along the north-western boundary of Survey Nos. 667 and 68, and at the south-western corner of the latter No. 68, boundary stone No. IX is fixed.

X. From boundary stone No. IX, the Station boundary runs south-west almost in a straight line just outside the south-east drain of Miller's road and the western side of Survey Nos. 474, 473, 464 and 455 till the south-western extremity of No. 455 is reached, where boundary stone No. X is planted.

XI. From boundary stone No. X, the Station boundary meeting the north side of the High Ground runs west along the northern boundary of Survey No. 459 up to the north-western corner of that number and thence it passes south along Avenue Road and the western boundary of Survey Nos. 458, 129, 128, 127 till at the south western extremity of No. 127 it meets the new boundary stone No. XI on Revenue Survey Sheet No I.

XII. From new boundary stone No. XI, the line runs east by south along the southern boundary of Survey No. 127 and thence turns to the south alongside the Nullah which is the eastern boundary of Survey No. 126, thence turning north through Survey No. 122 and east through the middle of Survey No. 124, it turns south-east, skirting the Government Press buildings to the southern extremity of Survey No. 40 where new boundary stone No. XII is fixed, adjoining the Pettah Road and to the south west of the entrance to the Residency Park, which is almost opposite the south-west end of the Public Offices.

XIII. From new boundary stone No. XII, the line takes a northerly direction parallel with the fence of the Residency compound along the Pettah Road up to the stone pillar at which the wire fence of the Cubbon Park begins almost due south of the Post Office, where boundary stone No. XIII is placed.

XIV. The Station boundary line then proceeds along the Cubbon Park wire fence to the angle in the fence immediately opposite His Majesty's Post Office and thence follows the Park fence to St. Mark's Church or West

Parade Road, at which point boundary stone No. XIV is fixed. Point G on Revenue Survey Sheet I.

XV. From stone No. XIV, the boundary still keeping to the Cubbon Park fence runs along St. Mark's Road and curving round line of fence at Cubbon Park Police Station marked stone No. $\frac{XIV}{1}$, the boundary line turns almost due west for 139 feet along the north of the Cubbon Park Station to stone $\frac{XIV}{2}$ and from stone $\frac{XIV}{2}$ the boundary line runs south for 97 feet and along west of the Police station to stone No. $\frac{XIV.}{3}$ From stone $\frac{XIV}{3}$ the boundary line turns to the east for 41 feet and south of the Police station to stone No. $\frac{XIV}{4}$, where it meets the Sydney Road and runs along front of the Museum to the cross roads, whence the causeway across Sampangi tank takes off. The change of direction which here occurs is marked by boundary stone No. XV, Point I, Revenue Survey Sheet I. From this point the boundary runs along the western edge of the Sampangi causeway until it falls into the Sampangi tank bund, boundary stone No. XVI being fixed at this point of intersection, Point J of Revenue Survey Sheet I.

XVI. Leaving boundary stone No. XVI, the line follows the curve of the compound wall of Revenue Survey Office and the roadside walls of Colonel Beresford's house until it reaches the corner of Lal-Bagh Road immediately opposite the gate of Langford House, which point is marked by boundary stone No. XVII, Point K, Revenue Survey Sheet I.

XVII. Passing down Lal-Bagh Road along the compound hedges of the adjoining houses, the line crosses the road near the porch of Sonnaiya & Co.'s flower garden, at which point boundary stone No. XVIII is fixed, Point L, Revenue Survey Sheet I, and runs due south along the hedge and ditch bordering the tope and gardens, which here extend from Lal-Bagh Road down to the bed of Sunnakal tank, at the end of this reach a re-entering angle is formed by the boundary, coinciding with the boundaries of the Survey numbers, and the corners are marked on the ground by boundary stones Nos. XIX, XX and XXI.

XVIII. From stone XXI the line runs due east along the northern wetted border of Sunnakal tank, adhering to the garden boundaries as marked on ground by the earthen Survey "Bandhs," in other words, along the southern village boundary of Hakkitimmanhalli. After passing between the south-western corner of the Cantonment cemetery and the northern end of the Sunnakal tank bund, it curves round south for a short distance so as still to follow the field boundaries of Hakkitimmanhalli until it crosses the Anekal District Road not far from where the latter takes off from the High Road to Oossoor.

XIX. From the Anekal road the line continues due east and crossing the Oossoor Road keeps to the boundary between the villages of Hakkitimmanhalli and Koramangal until it falls into the bed of Koramangal tank. The angle near the cemetery and end of Sunnakal tank bund is marked on the ground by boundary stone No. XXII, the points where the Anekal

and Oossoor roads are crossed by stones Nos. XXIII and XXIV, and the point where the line on falling into Koramangal tank changes direction to the north-east by boundary stone No. XXV.

XX. From stone No. XXV, the boundary runs along the edge of the Koramangal tank to stone No. XXVI on the south side of the Nilasandra road to the south-west of the Commissariat slaughter-house and thence along the south side of that road to stone No. XXVII, which is at the point where that road meets the road running along the west side of the Artillery Practice Ground.

XXI. Thence the Station boundary simply skirts the southern slopes of the Artillery Practice Ground, following the lines of stone posts which demarcate the range, until on its eastern side the point is reached where the boundaries of the villages of Chellagatta and Domlur meet. This is Point O on Revenue Survey Sheet 2, and is marked on ground by boundary stone No. XXX, the southern angles of the Practice Ground being shown by boundary stones Nos. XXVIII and XXIX.

XXII. From point O, boundary stone No. XXX, the Station boundary line bears away north-east above the bed of Chellagatta tank, and then, at a point marked by boundary stone No. XXXI near the Vartur District road it turns north and follows from "Bandh" to "Bandh" the eastern field boundaries of Domlur and Dukanhalli villages. At the north-eastern angle of the village boundaries of Dukanhalli, marked on ground by boundary stone No. XXXII, the Station line turns west along the Dukanhalli northern boundary, and then leaving the hamlet of Abbareddipalyam on the left, runs into the village boundary of Binnamangal at point marked by boundary stone No. XXXIII.

XXIII. The southern and eastern village boundaries of Binnamangal are then followed until the line after passing close by the village tank falls into the Hoskote high road nearly opposite to Army Signalling Station No. 5, at which point boundary stone No. XXXIV is fixed.

XXIV. From stone XXXIV the Station line runs up the Hoskote road for a short distance to the Survey "Bandh" at side of road, from which mark it again runs due north across the fields, until the north-eastern angle of the village boundaries of Binnamangal is reached where boundary stone No. XXXV is fixed.

XXV. Thence the Station boundary bears west down the trough of the valley crosses the low ground immediately above Binnamangal Tank and runs up the slope to the Sapper Parade Ground on edge of which boundary stone No. XXXVI is placed, Point P on Revenue Survey Sheet No. 2. Running then north along the Sapper Parade Ground to the corner marked on the ground by boundary stone No. XXXVII, it turns again west along the Parade Ground until it reaches the Dodkunte south-eastern limits. This point is marked on ground by boundary stone No. XXXVIII.

XXVI. The Station line then follows the village boundary north along the walls of the St. John's Hill Christian Cemeteries, Survey blocks 677 and 676 up to the point where it is intersected by the Madras Rail-

way, outside the northern fence of which boundary stone No. XXXIX is fixed.

XXVII. From this last point the Station line follows the eastern village boundary of Dodkunte until it closes on the starting point boundary stone No. I.

XXVIII. From the above description it will be seen that the Bangalore Civil and Military Station includes within its limits the villages of Dodkunte, Byadarahalli, part of Upparhalli, part of Sampangihalli, Hakkitimmanahalli, Nilasandra, Sonnenhalli, Domlur, Dukanhalli and Binnamangal, within which lie the villages of Bilkihalli, Shule, Kupsandra, Alsur and the various bazaars, barracks, parade grounds, Station cemeteries, etc.

XXIX. The stones which mark the limits and are enumerated above are square in section and stand 2 feet from the ground, the top being chiselled off to a wedge as per marginal sketch, on the face of which are countersunk the number in Roman characters and the letters "S. B." (Station boundary).



No. 17667—*Mis.* 2752, *dated* 16*th June* 1903.

The following List of Papers placed at the disposal of the Press is published for general information:—

Serial No.	No. and date of Proceedings.	Subject.
1	15419-24—L. F. 4-03, 29th April 1903.	Sanctioning the District Fund Budget estimates of the Tumkur Local Fund Circle for 1903-04.
2	Fl. 1933-6—L. F. 100-95, 15th May 1903.	Passing orders in regard to the liability of all Government buildings used as private residences to Municipal taxes.
3	16233-65—L. F. 12-02, 19th May 1903.	Sanctioning the revised Municipal Budget estimates of receipts and expenditure of the Mysore City for 1902-03.
4	16320-7—L. F. 311-96, 20th May 1903.	Authorising the Vice-Presidents of Municipalities to entertain with the approval of the Presidents and the Municipal Boards, Process peons, during the collection season, subject to certain limitations laid down by Government.
5	R. 4226—34, 15th May 1903.	Passing orders regarding the arrears of Land Improvement Loans due up to June 1902.
6	Fl. 1988-97, 15th May 1903.	Allotting funds for the grant of advances in the several Districts on account of takavi, incomplete irrigation wells and land improvements during 1902-03.
7	Fl. 1938-80, 18th May 1903.	Sanctioning a supplemental grant of Rs. 450 to the Agricultural Chemist's Office for meeting the expenses of the gas house during 1902-03 and issuing instruction to all Heads of Departments and Deputy Commissioners in the matter of additional allotments.
8	1894-1902—J. M., 27th May 1903.	Reviewing the report on the administration of the Police of the State for official year 1901-02.

No. 17650—*L. F.* 172-02, *dated* 16*th May* 1903.

Under the provisions of Section 6 of the Land Acquisition Regulation VII of 1894, it is hereby notified that the undermentioned buildings and lands are required for public purposes, *viz.*, widening and improving the road passing before chavadi up to Gurappa's house in Nayakanhatti Municipality, Challakere Taluk :—

Serial No.	Name of owner.	Description of building or land.	Number.	Extent to be acquired. North-South.	Extent to be acquired. East-West.	Extent to be acquired. Area.	Compensation. Rs. a. p.	Boundaries: North.	South.	East.	West.
1	Chayamma, wife of Panchangada Yogappa (deceased).	Mud roof ...	3	2	4	8	12 0 0	Temple ...	Road ...	House of Gowda Siddaiya	Chavadi.
2	Gowda Siddaiya	Do ...		1½	7	10½	12 0 0	Siddaiya's house ...	Do ...	Siddaiya's house ...	Temple.
3	Do	Do ...		1½	11	5½	6 0 0	Do vacant land ...	Do ...	Anjaneya's temple ...	Siddaiya's house.
4	Shanbhog Hanumanthappa	Stone mantap ...	...	...	7	5	9 0 0	Dasara Thimmanna's house.	Do ...	Lane ...	Lane.
5	Do	Mud roof ...	249	2	12	24	24 0 0	Road ...	Talvar Sidda's house ...	Shanbhog Kappanna's vacant land.	Road.
6	Do vacant land	Vacant land ...	249 part	3	12	36	4 8 0	Road ...	Sidda's house ...	Do ...	Hanumanthappa's house.
7	Dasara Lutchamana	Mud roof ...	10	1	3½	3½	6 0 0	Govindappa's house ...	Road ...	Sivalingappa's vacant land	Temple.
8	Do	Vacant land ...	10 part	1	3½	3½	0 7 0	Do ...	Do ...	Owner's house ...	Lane.
9	Shanbhog Kappanna	Do ...	248	3	4	12	1 8 0	Road ...	Shanbhog Ramappa's house.	Shanbhog Narasingappa's vacant land.	Shanbhog Hanumanthappa's vacant land.
10	Do Narasingappa	Do ...	246	3	11	33	4 2 0	Do ...	Do Narasingappa's house	Gowda Siddaiya's vacant land.	Do Kappanna's vacant land.
11	Gowda Siddaiya	Do ...	245	3	11	33	4 2 0	Do ...	Anjaneya's temple ...	Chalamappa's house ..	Lane.
12	Chalamappa (deceased) Gowda Thippaiya.	Do ...	244	3	8	24	3 0 0	Do ...	Chalamappa's house ..	Thippaiya's house ...	Siddaiya's vacant land.
13	Gowdara Thippaiya	Do ...	243	3½	15	52½	6 9 0	Do ...	Chennigadevara gudi ...	Gowdara Thippaiya's house.	Do
14	Kallappagala Thippaiya	Mud roof ...	16	1	6	6	6 0 0	Lane ...	Road ...	Gunarada Chennappa's house.	Bande Ranganna's temple.
15	Do	Vacant land ..	15	⅓	6	2	0 12 0	Thippaiya's house ...	Chennigadevara gudi ..	Do ...	Thippaiya's house.
16	Gowdara Thippaiya	Mud roof ...	242	3½	14	49	42 0 0	Chennigadevara gudi ...	Road ...	Siddaiyana mane ...	Thippaiyana vacant land.
17	Chanamuddy Chennappa	Do ...	17	1	7	7	12 0 0	Rudramman house ...	Do ..	Bittubande Rudramma's house.	Thippaiyan house.
18	Gowdara Siddaiya	Do ...	20	1½	5	7½	6 0 0	Thippaiyan vacant land ..	Do ...	Baligar Murigappan house	Chennappa's house.
19	Do	Do ...	241	3	21	63	84 0 0	Road ...	Chennigadevara gudi ...	Bestara Samadhy house...	Thippaiya's house.
20	Bahgar Rudrappa	Do ...	23 part	2½	6	15	18 0 0	Baligar Rudrappan house	Road ...	Cherkal Boran house ..	Siddaiyan mane.
21	Cherakal Thippava	Vacant land ...	21	3	3	9	1 2 0	Bora's house ...	Do ...	Owner's house ...	Murigappa's house.
22	Do Bora	Do ..	22	3	4	12	1 8 0	Do ..	Do ...	Way ..	Thippava's house.
23	Visyar Rudrappa	Mud roof ...	32	⅜	15	10	12 0 0	Chelamappan house ...	Do ...	Neerganti Kasim Sabi's house.	Way.
24	Do	Vacant land ...	32 part	4	15	60	7 8 0	Do ...	Do ...	Do	Do
25	Bestara Samady	Mud roof ..	237	2	14	28	30 0 0	Road ...	Guttiyappan house ..	Ysyara Hanumanthappa's house.	Do
26	Vsyara Hanumanthappa	Vacant land ...	243	2	13	26	3 4 0	Do ...	Hanumanthappa's house..	Gurusiddappan house ..	Guttayappa's house.
27	Chaman Sabi	Do ..	34	2	6	12	1 8 0	Chaman Sabi's house ...	Road ...	Gareeb Sabi dukan ..	Rudrappa's house.
28	Garib Sabi angadi	Mud roof ..	35	2	3	6	6 0 0	Gareeb Sabi's house ...	Do ..	Masjid .	Chaman Sabi's vacant land
29	Bommenahalli Thippaiya	Do ...	221	2	8	16	18 0 0	Way ...	Basappa's house ...	Mylarappa's house ..	Way.
30	Shanbhog Ramappa	Do ..	36	3	6	18	12 0 0	Gareeb Sabi's house ...	Road	Mustan Sab's house ..	Gareeb Sabi's house.
31	Do	Vacant land ...	36 part	3	10	30	3 12 0	Do ...	Do ..	Do ...	Do
32	Geenagar Kariyappa	Mud roof ...	231	2	6	12	18 0 0	Road ..	Samadhy mane ..	Rudrappa's house ..	Gurusiddappa's house.
33	Balygar Rudrappa	Do ..	2 3 2	2	7	14	24 0 0	Do ...	Rudrappa's vacant land ...	Kariyappan house ...	Kariyappa's shop.
34	Masjid Mastan Sabi	Do ...	39	3	6½	19½	18 0 0	Lingajja's vacant land ..	Road ...	Lingajja's house ..	Masjid.
35	Jeengar Kariyappa	Do ..	232	2½	11	27½	33 0 0	Road ...	Kariappa's vacant land ...	Sannappa's house ...	Rudrappa's house.
36	Angadi Lingajja	Do	40	2	20½	41	60 0 0	Lingajjan vacant land ..	Road ...	Way ..	Masthan Sabi's house.
37	Hosahalli Rachappa	Vacant land ...	2 3 2	3	6	18	2 4 0	Road ..	Rachappan mane ..	Rachappan house ...	Sannappa's house.
38	Do	Mud roof ...	2 3 0	1½	5	7½	12 0 0	Do ...	Thimmasetty's house ...	Road ...	Do
39	Ganada Gangappa	Do ..	68	1	10	10	24 0 0	Changappa's house ...	Road ...	Gangappa's house ...	Road
40	Do	Do ..	69	6	5	30	24 0 0	Gangappan house ..	Do ..	Thippaiyan house ...	Do
41	Ganada Thippaiya	Do ...	70	6	5	30	12 0 0	Do ...	Do ...	Way ...	Gangappan house.

No. 17378—*Mis.* 2696, *dated* 10*th June* 1903.

Under Article 188 of the Mysore Service Regulations, Mr. G. L. Lakshmanaswami, L.M. & S., Assistant Surgeon in charge of the Lunatic and Leper Asylums at Bangalore, is granted privilege leave of absence for fifteen days, with effect from the date on which he may avail himself of it.

No. 17409—*Mis.* 2706, *dated* 11*th June* 1903.

Under Article 188 of the Mysore Service Regulations, Mr. C. G. Hanuman Singh, Assistant Surgeon, is granted privilege leave of absence for three months, with effect from the 24th February 1903.

No. 17663—*Mis.* 2748, *dated* 16*th June* 1903.

Mr. S. K. Hanumantha Rao, Sub-Assistant Surgeon, Shimoga, is, under Article 188 of the Mysore Service Regulations, granted privilege leave of absence for ten days, with effect from the date on which he may avail himself of it.

No. R. 4525—*R. F.* 35 *of* 1899, *dated* 11*th June* 1903.

Under Article 188 of the Mysore Service Regulations, Mr. H. Seetharamiah, Amildar of the Channapatna Taluk, Bangalore District, is granted privilege leave of absence for fifteen days, with effect from 24th May 1903 or such other date as he may avail himself of the leave.

2. The Deputy Amildar of Closepet Sub-Taluk will, in addition to his own duties, be in charge of the Channapatna Taluk, during the Amildar's absence or until further orders.

No. R. 4528—*R. F.* 38 *of* 1896, *dated* 11*th June* 1903.

Under Article 188 of the Mysore Service Regulations, Mr. V. R. Thyagaraja Iyer, Assistant Secretary to the Government of Mysore, Revenue and General Departments, is granted privilege leave of absence for fifteen days from the 7th June 1903.

No. R. 4531, *dated* 11*th June* 1903.

Under Article 220 of the Mysore Service Regulations, Mr. B. K. Venkatavaradaiengar, Deputy Commissioner, Mysore District, is granted furlough for three months in continuation of the three months' privilege leave granted to him in Notification No. R. 3373, dated 23rd February 1903.

No. R. 4535—*R. F.* 138 *of* 1895, *dated* 11*th June* 1903.

Under Article 188 of the Mysore Service Regulations, Mr. G. Hanumantha Rao, Amildar of the Sagar Taluk, Shimoga District, was granted privilege leave of absence for fifteen days, with effect from 11th May 1903.

2. The Taluk Sheristadar was in charge of the current work during the above period.

No. R. 4565—*R. F.* 10 *of* 1900, *dated* 12*th June* 1903.

The nine months' extraordinary leave without allowance granted to Mr. C. Devaraj Urs, Assistant Commissioner, Mysore District, in Notification ending with No. R. 3602—R. F. 10-1900, dated 11th March last, was extended by one month and fifteen days.

No. R. 4582, *dated* 13*th June* 1903.

Under Article 188 of the Mysore Service Regulations, Mr. V. Parthasarathi Iyengar, Amildar of the Chitaldrug Taluk, is granted privilege leave of absence for fifteen days, with effect from 29th May 1903.

Vasudeva Rao, B.A., Police Inspector, is placed in charge of the current duties of the taluk, during the Amildar's absence on leave or until further orders.

No. R. 4588, *dated* 15*th June* 1903.

Under Article 188 of the Mysore Service Regulations, Mr. B. C. Kesavaiya, Amildar of the Hoskote Taluk, Bangalore District, was granted privilege leave of absence for eight days, with effect from 16th May 1903, the Taluk Sheristadar looking after the current duties during the Amildar's absence on leave.

No. R. 4433, *dated* 2*nd June* 1903.

Under Section 6 of the Land Acquisition Regulation, No. VII of 1894, it is hereby declared that the land described hereunder is required for a public purpose, *viz.*, for Public Works Department Staff quarters at Bethamangala in connection with the Kolar-Gold Fields Water-supply Project, and the Deputy Commissioner, Kolar District, is authorized, under Section 7 of the aforesaid Regulation, to take order for the acquisition of the land:—

Serial No.—1.
Name of Khatedar—Venkatiga, Talari.
Survey—
No.—579.
Description—Dry.
Extent—8 acres and 6 guntas.
Assessment—Rs. 13.

Land required to be acquired—
Area—27 guntas.
Assessment—Nil.
Boundaries—
East—No. 580.
West—No. 579.
North—No. 579.
South—Lane.
Remarks—Service Inam.

No. R. 4426, *dated 1st June* 1903.

Under Section 6 of the Land Acquisition Regulation, No. VII of 1894, it is hereby declared that the lands described hereunder are required for a public purpose *viz.*, for the new village sites of Byata and Kakol, Dodballapur Taluk, in connection with the conservancy of Chamrajendra Reservoir and the Deputy Commissioner, Bangalore District, is authorized under Section 7 of the aforesaid Regulation to take order for the acquisition of the lands.

District.	Taluk.	Hobli.	Village.	Name of the owner.	Description.	Survey No.	Description of land.		Land required.	Boundaries.			
							Extent.	Assessment.		East.	West.	North.	South.
							A. g.	Rs. a. p.	A. g.				
Bangalore.	Dodballapur.	Kakol.	Sherasandra.	1. Chenroya	Dry ...	2	9 28	15 0 0	0 1	Survey Nos. 4, 5 and 6	Survey Nos. 1 and 45 ...	Survey No. 12 ...	Survey No. 44.
				2. Seenappa									
				3. Lakshmi									
				1. Seenappa	Do ...	6	7 18	12 0 0	0 4	Do No. 7 ...	Do Nos. 2, 5 and 4.	Do No. 11 ...	Do Nos. 4 and 5.
				2. Venkatroya									
				3. Channi									
				1. Lakshmana Savaji	Do ...	9	7 35	12 0 0	0 2	Do No. 8 ...	Do No. 11 ...	Limits of Jodi Kamakshipur.	Do Nos. 11 and 6.
				2. Seenappa									
				3. Gopala									
				1 Srinivasa Sastri	Do ...	10	3 37	6 0 0	2 21	Do Nos. 8 and 6 ...	Do No. 12 ...	Survey Nos. 12 and 11.	Do No. 6.
				2. Lakshminarasimha Sastri ...									
				1. Chauda	Do ...	11	12 31	21 0 0	1 10	Do No. 9 ...	Do Nos. 12 and 13	Limits of Jodi Kamakshipur.	Do No. 10.
				2. Seenappa									
				3. Appanna									
				4. Byappa									
				1. Ganti *bin* Yella	Do ...	12	10 17	16 0 0	6 2	Do No. 11 ...	Do No 13 ...	Survey No. 11 ...	Do No. 13.
				2. Hutcha									
				3. Sanjivi									
				4. Seenappa									
				5. Chauda									
				6. Gopala									
				7. Akkaiya									
				8. Hanumantha									
				1. Hanumantha *bin* Baira ...	Do ...	13	11 18	19 0 0	2 0	Do No. 12 ...	Do No. 14 ...	Do ...	Do No. 12.
				2. Do *bin* Thimma ...									
				3. Sanjiva									
				4. Chauda									
				5. Gopala									
				6. Akkaya									
				Total ...	...	...	63 24	101 0 0	12 0				
			Kakol.	1. Nanjappa and Gauramma ...	Dry ...	29	8 17	13 0 0	0 3	.....	.....	.. ...	.....
				2. Karaga *bin* Chenna ...									
				3. Yallikon Sidda									
			Budamanahalli.	Chennakaraga	Do ..	34	9 18	12 0 0	2 30	Dry Nos 36 & 37 ...	Kakol limits ..	Survey No. 35 ...	Survey No. 33.
				Kakol Venkatappa	Do ...	35	11 8	15 0 0	10 0	Do No. 36 ...	Do ...	Kakol limits ..	Do No. 34.
				Mohadin Sabi	Do ...	36	9 16	12 0 0	2 7	Do Nos. 41, 40 and 39.	Survey No. 35, limits of Kakol.	Survey No. 41 ..	Do No. 37.
				Total ...	...	...	38 19	52 0 0	15 0				

No. R. 4432, *dated 2nd June* 1903.

Under Section 6 of the Land Acquisition Regulation, No. VII of 1894, it is hereby declared that the land described hereunder is required for a public purpose, *viz.*, for widening and straightening the new approach road to join Kolar-Venkatagiri Kote road at Betamangala in connection with the Kolar Gold Field Water-supply Project, the Deputy Commissioner, Kolar District, is authorized, under Section 7 of the aforesaid Regulation, to take order for the acquisition of the land :—

Serial No.	Name of khatedar.	Survey.		Extent.	Assessment.	Land to be acquired		Boundaries.			
		No.	Description.			Area.	Assessment.	East.	West.	North.	South.
				A. g.	Rs.a.p.	A. g.	Rs. a. p.				
1	Naranappa *bin* Rangiah-Kalal—purchaser Rev. J.B. Buttrick.	526	Dry	1 29	3 0 0	0 8	...	Lane ...	No. 526..	Road ...	Road
2	Anjaneyaswami.	*525	Do	3 34	4 0 0	0 0¼	...	No. 525..	Lane ...	Do ...	525

* Service Inam.

The Petition Box kept at the Dewan's Office, Bangalore, will be cleared at 12 noon every day by the Secretary to Government, General and Revenue Departments, and, in his absence from Bangalore, by the Deputy Secretary.

By Order,
H. V. NANJUNDAYYA,
Secy. to Govt., Gen. & Rev. Depts.

FOREST.

No. 825—8112, *dated* 16*th June* 1903.

The Government of His Highness the Maharaja of Mysore are pleased to direct the repeal of the subsidiary rule issued under Section 76 of the Mysore Forest Regulation No. XI of 1900 and under Government Notification No. 753—3887, dated 24th April 1902, prescribing certain penalties for failure to report to the local authorities the fact of injury arising from whatever cause to any sandalwood tree or trees growing upon any occupied land.

By Order,
M. MUTHANNAH,
Offg. Secy. to Govt., Forest Dept.

PUBLIC WORKS.

No. 606—3025, *dated* 10*th June* 1903.

Mr. G. R. Leonard, Sub-Assistant Engineer, attached to the Marikanave Division, is granted privilege leave of absence for one month and eight days, with effect from the 1st instant or from such date as he may avail himself of the same.

By Order,
W. McHUTCHIN,
Secy. to the Govt. of Mysore, P. W. Dept.

MILITARY.

No. 2899, *dated Camp Mysore,* 13—15*th June* 1903.

The Government of His Highness the Maharaja of Mysore are pleased to sanction the appointment of Narasimhaswami Naick as second grade Jemadar in the Second Regiment, Mysore Infantry, from the date of his joining the appointment.

By Order,
R. G. JONES, *Lt.-Col.*,
Military Assistant.

MUZRAI.

No. 2506, *dated* 12*th June* 1903.

In consequence of vacancies which have occurred owing to efflux of time or other causes the following revised list of Dharmadarsis for the Muzrai Institutions in the Kolar District is published under para 11 of the Dharmadarsi Rules of the 10th October 1898 :—

No.	Taluk.	Name of Institution.	Names of Dharmadarsis.
1	Mulbagal ...	Sri Anjaneyaswami temple at Mulbagal.	M. R. Ry. A. Raghavendrachar. „ Appannachar. „ Venkataramabhat. „ Ramappa. „ Kopparam Varadiah. „ N. Munisami Setti. „ R. Venkatarayappa. „ B. Gurappa.
2	Chikballapur	Kille Channakesavadevaru ... Do Nanjundeswara ... Pete Yeswara ... Bhoga Nandeswara at Nandi ... Yoga do do ... Oomamaheswara do ... Ranganathaswami at Rangasthala.. Jeebi Anjaneya Devaru ... Pete do ...	„ Pleader Narayanswami Setti. „ Y. Narasimiah. „ Subbarayappa. „ Dodmuniappa. „ Pleader K. Subba Rao.
3	Kolar ...	Sri Prasanna Venkataramanaswami temple at Kolar.	„ Grandham Chalumiah. „ Setti Venkataramanappa *alias* Buchia. „ Lakshminarayana Setti.

By Order,

L. ANANTASAMI RAO,
Dy. Secy., Muzrai Dept.

The Mysore Gazette.

Vol. XXXVIII.] Published by Authority. [No. 25.

BANGALORE, THURSDAY, JUNE 25, 1903.

CONTENTS.

PART I.—Notifications by the Government of Mysore.

PART II.—Notifications by the Government of India; Resident in Mysore; Chief Judge; Survey and Inam Superintendent; Comptroller; Chief Engineer; Mysore State Railway; Amrut Mahal Department; Inspector General of Registration; Senior Surgeon; District and Sessions Judges; Sub-Judges; Deputy Commissioners of Districts; Forest Officers; Presidents, Bangalore and Mysore City Municipalities; Season Reports; Mortuary and Meteorological Statements; Postal Notices; Civil and Military Station Notifications, &c.

PART III.—Legislative Measures and Rules thereunder.

PART IV.—Official Papers.

☞ Separate paging is given to the Parts in order that they may be filed as distinct compilations.

PART I.

NOTIFICATIONS BY THE GOVERNMENT OF MYSORE.

GENERAL AND REVENUE.

No. 17188—*L. B. (P.)* 822, *dated 2nd June* 1903.

In exercise of the powers vested in them under Section 2, Sub-Section 1, of the Epidemic Diseases Regulation, No. II of 1897, the Government of His Highness the Maharaja of Mysore are pleased to prohibit the attendance of persons from infected areas at Sri Venkataramanaswami car festival in Tirupati, Arsikere Taluk, Hassan District, from 29th June to 11th July 1903.

No. L. B. (P.) 854, *dated 22nd June* 1903.

It is hereby notified for general information that attendance of persons from infected areas, at the Fair and Festival noted below, has been prohibited by the Madras Government:—

Name of jatra—Sri Vitoba car festival.
Place—Pamidi.
Taluk—Gooty.
District—Anantapur.

Date—From 6th to 11th July 1903.
Authority—1st Assistant Resident's endorsement No. 653—P., dated the 17th June 1903.

No. 17806—*Mis.* 2788, *dated 19th June* 1903.

All Public Offices, Courts and Schools in the State will be closed on Friday the 26th instant in celebration of His Majesty the King Emperor's Birthday.

No. 17842—*Ed.* 514, *dated 19th June* 1903.

Under the revised Rules for the guidance of the Committees of Government Girls' Schools published under Notification No. 13156—Ed. 266, dated 10th February 1902, the following list of gentlemen who are now serving on the Committee for the management of the Government Hindustani Girls' School at Kolar is approved and published for general information.

PRESIDENT.

Mr. Ameer Hussein Sahib, retired Subedar Bahadur.

HONORARY SECRETARY.

Mr. Mahomed Usman Sahib.

MEMBERS.

(1) The Head Master, Anglo-Hindustani School, *Ex-officio.*
(2) Jamadar Budendin Khan Sahib.
(3) Mr. Imam Sahib of Fakirwada.
(4) ,, Hakim Balagi Sahib.
(5) ,, Rasul Sahib.

No. 17526—*G. F.* 10-96, *dated* 13*th June* 1903.

The following Notification No. 14826—G. F. 10-1896, dated 13th April 1903, regarding the boundaries of the Civil and Military Station of Bangalore, is re-published with corrections of certain verbal and clerical errors found therein :—

No. 14826—*G. F.* 10-96, *dated* 13*th April* 1903.

1. It is hereby notified that in addition to the lands described in the schedule annexed to Notification No. 56, dated the 17th May 1881, as modified by Notifications Nos. 234 and 1195, dated the 14th September 1883 and the 22nd September 1888, respectively, and in addition also to the lands described in the schedule annexed to Notification No. 10424—Mis. 1454, dated 11th March 1896, His Highness the Maharaja of Mysore has assigned to the exclusive management of the British Government, the lands described in the subjoined schedule, and has renounced the exercise of all jurisdiction over the lands so assigned, with effect from this date.

Schedule.

(i) Dry lands measuring 26 acres and 11 guntas and situated in the kayamgutta village of Kacherakhalli and 2 acres and 26 guntas situated in the kayamgutta village of Lingarajpur of the Bangalore Taluk and marked on the ground by boundary stones at the angles marked Nos. $\frac{II}{1}$, $\frac{II}{2}$, $\frac{II}{3}$, $\frac{II}{4}$, $\frac{II}{5}$, $\frac{II}{6}$, $\frac{II}{7}$, $\frac{II}{8}$, $\frac{II}{9}$, $\frac{II}{10}$, $\frac{II}{11}$, $\frac{II}{12}$, $\frac{II}{13}$, $\frac{II}{14}$, $\frac{II}{15}$, $\frac{II}{16}$, $\frac{II}{17}$, $\frac{II}{18}$, $\frac{II}{19}$, $\frac{II}{20}$ and $\frac{II}{21}$.

(ii) The portion of the Tannery road with its margin from the point where the Station boundary now cuts it up to and inclusive of the Tannery road outpost as marked on the ground by the boundary stones Nos. $\frac{IV}{1}$, $\frac{IV}{2}$, $\frac{IV}{3}$, $\frac{IV}{4}$, $\frac{IV}{5}$, $\frac{IV}{6}$, $\frac{IV}{7}$ and $\frac{IV}{8}$.

(iii) The portion of St. John's Hill cross road with its margin on both sides from boundary stone No. VII up to and inclusive of the Hebbal road outpost as marked on the ground by the boundary stones Nos. $\frac{VII}{1}$, $\frac{VII}{2}$, $\frac{VII}{3}$, $\frac{VII}{4}$, $\frac{VII}{5}$ and $\frac{VII}{6}$.

(iv) The ground on which the Cubbon Park Police Station stands, including its compound as defined by the boundary stones erected on the site numbered $\frac{XIV}{1}$, $\frac{XIV}{2}$, $\frac{XIV}{3}$ and $\frac{XIV}{4}$.

2. The following shall be inserted after paragraph 3 of the Schedule annexed to Notification No. 56, dated 17th May 1881 :—

"IV. To the north of the boundary described in the above paragraph is an isolated piece of land attached to the Civil and Military Station for the purposes of a Hindu Burial Ground and a Municipal Filth Depôt, comprising an area of 28 acres and 37 guntas and bounded as follows :—

"From boundary stone $\frac{II}{1}$, which is situated on the west side of the road leading to Hennur and $102\frac{2}{3}$ yards north-east by north of stone II along the side of the same road for about 187 yards in a direction north-east by north, to stone $\frac{II}{2}$; thence west north-west about 61 yards to stone $\frac{II}{3}$, then north-east by north about 6 yards to stone $\frac{II}{4}$; west by north about 311 yards to stone $\frac{II}{5}$ on the bank of a small stream; thence north by east about 60 yards along the east bank of the stream to stone $\frac{II}{6}$, thence west 212 yards to stone $\frac{II}{7}$ and in the direction west by north 121 yards to stone $\frac{II}{8}$, thence north north-east 153 yards to stone $\frac{II}{9}$, west by north 49 yards to stone $\frac{II}{10}$, south, south-west 63 yards to stone $\frac{II}{11}$, south by west 100 yards to stone $\frac{II}{12}$, south by east 55 yards to stone $\frac{II}{13}$; thence in a slightly curved line south south-west 181 yards to stone $\frac{II}{14}$, south-east 70 yards to stone $\frac{II}{15}$, which is situated at a point $56\frac{2}{3}$ yards north, north-east of boundary stone III, thence 46 yards east south-east to stone $\frac{II}{16}$, thence north north-east 119 yards to stone $\frac{II}{17}$, thence south-east by east 91 yards to stone $\frac{II}{18}$, 143 yards further to stone $\frac{II}{19}$, and east by south 150 yards to stone $\frac{II}{20}$, thence south 30 yards to stone $\frac{II}{21}$, and east south-east about 168 yards to stone $\frac{II}{1}$."

3. The number of para IV of the schedule annexed to Notification No. 56, dated 17th May 1881, shall be altered to V and that of para V of the said schedule to para VI amended so as to read as follows :—

"VI. Leaving station boundary stone IV, the old boundary is followed up to the east of the Tannery road and is marked $\frac{IV}{1}$. From this point the boundary line runs north-east for a distance of 1,375 feet to stone No. $\frac{IV}{2}$ along east of the road. "From stone $\frac{IV}{2}$, the boundary line runs 58½ feet, north-east by east to stone $\frac{IV}{3}$, and from stone $\frac{IV}{3}$ it runs 79 feet north-west by north to stone $\frac{IV}{4}$ to the north of the Police outpost. From stone $\frac{IV}{4}$, the boundary line goes 73 feet south-west to stone $\frac{IV}{5}$. From stone $\frac{IV}{5}$, the boundary line runs 23 feet south-east by south to stone $\frac{IV}{6}$, completing the circuit of the Police outpost. From stone $\frac{IV}{6}$, the boundary line runs 155 feet south-west by west along west of the road to stone $\frac{IV}{7}$. From stone $\frac{IV}{7}$, the boundary line runs 376 feet south-west along the west of the road to stone $\frac{IV}{8}$, meeting the Station boundary at the north-east corner of the 'Idga' near the road culvert. After this the boundary follows the irregular outline of the Masjid, immediately north of that village Survey block No. 671 on Revenue Survey Sheet I, until it meets to the west of the tanneries, the northern boundary line of the Inam village of Byaderhalli. This point is marked on the ground by boundary stone No. V and is lettered C on Revenue Survey Sheet I."

4. Para VI of the aforesaid schedule shall be omitted.

5. Para VIII will be amended as follows:—

"VIII. From stone No. VI, the Civil and Military Station boundary line follows in zig-zag the west boundaries of the Byaderhalli fields until it crosses the nullah at stone now marked $\frac{VII}{1}$. From stone $\frac{VII}{1}$ the boundary line turns to the west for a distance of 218 feet to stone $\frac{VII}{2}$. From stone $\frac{VII}{2}$ the boundary line runs south-west by west for 85 feet to stone $\frac{VII}{3}$. From stone $\frac{VII}{3}$ the boundary line turns south-west by south for 70 feet along the west of the Police outpost to stone $\frac{VII}{4}$. From stone $\frac{VII}{4}$ the boundary line runs east along south of the Police outpost to stone $\frac{VII}{5}$. From stone $\frac{VII}{5}$ the boundary line runs north for 20 feet to stone $\frac{VII}{6}$. From stone $\frac{VII}{6}$ the boundary line runs 267 feet east to corner of present boundary line south of St. John's Hill cross road and opposite the S. B. stone No. VII to which point the existing S. B. stone No. VII should be removed and re-fixed. Thence it passes down St. John's Hill cross road just outside the south-western side drain until it reaches the eastern corner of field No. 668, where boundary stone No. VIII is fixed."

6. Para XV shall be amended as follows:—

"From stone No. XIV the boundary still keeping to the Cubbon Park fence, runs along St. Mark's road and curving round line of fence at Cubbon Park Police Station marked stone No. $\frac{XIV}{1}$ the boundary line turns almost due west for 139 feet along the north of the Cubbon Park Station to stone $\frac{XIV}{2}$ and from $\frac{XIV}{2}$ the boundary line runs south for 97 feet and along west of the Police Station to stone No. $\frac{XIV}{3}$. From stone $\frac{XIV}{3}$, the boundary line turns to the east for 41 feet and south of the Police Station to stone No. $\frac{XIV}{4}$ where it meets the Sydney road and runs along front of the Museum to the cross roads whence the causeway across Sampangi tank takes off. The change of direction which here occurs is marked by boundary stone No. XV, Point I, Revenue Survey Sheet I. From this point the boundary runs along the western edge of the Sampangi causeway until it falls into the Sampangi tank bund, boundary stone No. XVI being fixed at this point of intersection, Point J, Revenue Survey Sheet I."

7. Paragraph XX of the aforesaid Notification No. 56, dated 17th May 1881, shall with reference to the assignment of certain lands of the villages of Koramangal and Ijipur, referred to in Notification No. 10424—Mis. 1454, dated 11th March 1896, be amended as follows:—

The positions of stones Nos. XXVI and XXVII will be altered as herein indicated:—

"XX. From stone No. XXV, the boundary runs along the edge of the Koramangala tank to stone No. XXVI on the south side of the Nilsandra road to the south-west of the Commissariat Slaughter house and thence along the south side of that road to stone No. XXVII, which is at the point where that road meets the road running along the west side of the Artillery Practice Ground."

8. In paragraph XXII of the said Notification No. 56, dated the 17th May 1881, the word 'west' shall be substituted for the word 'east' between the words 'turns' and 'along' as hereunder:—

"XXII. From point O boundary stone No. XXX, the Station boundary line bears away north-east above the bed of the Chellaghatta tank, and then at point marked by

boundary stone No. XXXI near the Vartur District road it turns north and follows from "Bandh" to "Bandh" the eastern field boundaries of Domlur and Dukanahalli villages. At the north-eastern angle of the village boundaries of Dukanahalli marked on ground by boundary stone No. XXXII, the Station line turns west along the Dukanahalli northern boundary, and then leaving the hamlet of Appireddipaliem on the left, runs into the village boundary of Binnamangala at point marked by boundary stone No. XXXIII."

9. A schedule giving the boundaries of the Civil and Military Station of Bangalore as now revised, is appended.

DESCRIPTION OF THE BOUNDARIES OF THE CIVIL AND MILITARY STATION OF BANGALORE.

I. The boundary line of the Civil and Military Station of Bangalore will be assumed, for purpose of description, to start from the angle formed by the northern and eastern Revenue Survey boundary lines of the kayamgutta village lands of Dodkunte. This point, marked on the ground by boundary stone No. I, and lettered R on Revenue Survey Sheet 2, is the extreme north-eastern angle of the boundary limits now fixed for the Station. It is situated by the side of the Banasavadi road and on the centre of the ridge which divides the catchment basins of Lingarajpura and Narasampalyam tanks.

II. From this starting point the northern Station boundary hugs, for some distance, the Banasavadi road until it comes to the rocky hill known as "Machilgutte," round the southern base of which it sweeps, then following westward and coinciding with Revenue Survey boundary between the villages Dodkunte and Lingarajpura. It thus runs along the watershed and nearly parallel to the line of railway until it crosses the Kachakalli road at a point a short distance from, and due north of, the Native Cemetery of St. John's Hill. This point is marked on the ground by boundary stone No. II, and is lettered A on Revenue Survey Sheets 2 and 1.

III. Thence the Station boundary continues westward along the village boundary line until it reaches the north-western angle of the Dodkunte lands, which point is marked on the ground by boundary stone No. III.

IV. To the north of the boundary described in the above paragraph is an isolated piece of land attached to the Civil and Military Station for the purposes of a Hindu burial ground and a Municipal filth depôt comprising an area of 28 acres and 37 guntas and bounded as follows:—From boundary stone $\frac{II}{1}$, which is situated on the west side of the road leading to Hennur and $102\frac{2}{3}$ yards north-east by north of stone II along the side of the same road for about 187 yards in a direction north-east by north, to stone $\frac{II}{2}$; thence west north-west about 61 yards to stone $\frac{II}{3}$, then north-east by north about 6 yards to stone $\frac{II}{4}$; west by north about 311 yards to stone $\frac{II}{5}$ on the bank of a small stream; thence north by east about 60 yards along the east bank of the stream to stone $\frac{II}{6}$, thence west 212 yards to stone $\frac{II}{7}$ and in the direction west by north 121 yards to stone $\frac{II}{8}$, thence north north-east 153 yards to stone $\frac{II}{9}$, west by north

100 yards to stone $\frac{II}{12}$, south by east 55 yards to stone $\frac{II}{13}$, thence in a slightly curved line south south-west 181 yards to stone $\frac{II}{14}$, south-east 70 yards to stone $\frac{II}{15}$, which is situated at a point 56⅔ yards north north-east of boundary stone III, thence 46 yards east south-east to stone $\frac{II}{16}$, thence north north-east 119 yards to stone $\frac{II}{17}$, thence south-east by east 91 yards to stone $\frac{II}{18}$, 143 yards further to stone $\frac{II}{19}$, and east by south 150 yards to stone $\frac{II}{20}$, thence south 30 yards to stone $\frac{II}{21}$, and east south-east about 168 yards to stone $\frac{II}{1}$.

V. At stone No. III, the line turns sharply and running south by west for some distance still follows and coincides with the village boundary of Dodkunte, until it meets the hedge of the large village known as "The Tanneries." This point is marked on the ground by boundary stone No. IV, and is lettered B on Revenue Survey Sheet I.

VI. Leaving Station boundary stone IV, the old boundary is followed up to the east of the Tannery road and is marked $\frac{IV}{1}$. From this point the boundary line runs north-east for a distance of 1,375 feet to stone No. $\frac{IV}{2}$ along east of the road. From stone $\frac{IV}{2}$ the boundary lines runs 58½ feet north-east by east to stone $\frac{IV}{3}$, and from stone $\frac{IV}{3}$ it runs 79 feet north-west by north to stone $\frac{IV}{4}$, to the north of the Police outpost. From stone $\frac{IV}{4}$, the boundary line goes 73 feet south-west to stone $\frac{IV}{5}$. From stone $\frac{IV}{5}$, the boundary line runs 23 feet south-east by south to stone $\frac{IV}{6}$, completing the circuit of the Police outpost. From stone $\frac{IV}{6}$ the boundary line runs 155 feet south-west by west along west of the road to stone $\frac{IV}{7}$. From stone $\frac{IV}{7}$ the boundary line runs 376 feet south-west along west of the road to stone $\frac{IV}{8}$ meeting the Station boundary at the north-east corner of the "Idga" near the road culvert. After this, the boundary follows the irregular outline of the Masjid immediately north of that village Survey block No. 671 on Revenue Survey Sheet I, until it meets to the west of the Tanneries, the northern boundary line of the Inam village of Byadarahalli. This point is marked on the ground by boundary stone No. V and is lettered C on Revenue Survey Sheet I.

VII. From point C boundary stone No. V, the Station boundary follows the westerly course of the north village boundary of Byadarahalli until the angle formed by the northern and western village boundaries is reached, this angle being marked by boundary stone No. VI.

VIII. From stone No. VI, the Civil and Military Station boundary line follows in zig-zag the west boundaries of the Byadarahalli fields until it crosses the Nullah at stone now marked $\frac{VII}{1}$. From stone $\frac{VII}{1}$, the boundary line turns to the west for a distance of 218 feet to stone $\frac{VII}{2}$. From

stone $\frac{\text{VII}}{2}$, the boundary line runs south-west by west for 85 feet to stone $\frac{\text{VII}}{3}$. From stone $\frac{\text{VII}}{3}$, the boundary line turns south-west by south for 70 feet along the west of the Police outpost to stone $\frac{\text{VII}}{4}$. From stone $\frac{\text{VII}}{4}$, the boundary line runs east along south of Police outpost to stone $\frac{\text{VII}}{5}$. From stone $\frac{\text{VII}}{5}$, the boundary line runs north for 20 feet to stone $\frac{\text{VII}}{6}$. From stone $\frac{\text{VII}}{6}$, the boundary line runs 267 feet east to corner of present boundary line south of St. John's Hill cross road and opposite the S. B. stone VII, to which point the existing S. B. stone No. VII should be removed and refixed. Thence it passes down St. John's Hill cross road just outside the south-western side drain until it reaches the eastern corner of field No. 668, where boundary stone No. VIII is fixed.

IX. Leaving St. John's Hill cross road at this point, the Station boundary runs south-west along the north-western boundary of Survey Nos. 667 and 68, and at the south-western corner of the latter No. 68, boundary stone No. IX is fixed.

X. From boundary stone No. IX, the Station boundary runs south-west almost in a straight line just outside the south-east drain of Miller's road and the western side of Survey Nos. 474, 473, 464 and 455 till the south-western extremity of No. 455 is reached, where boundary stone No. X is planted.

XI. From boundary stone No. X, the Station boundary meeting the north side of the High Ground runs west along the northern boundary of Survey No. 459 up to the north-western corner of that number and thence it passes south along Avenue Road and the western boundary of Survey Nos. 458, 129, 128, 127 till at the south western extremity of No. 127 it meets the new boundary stone No. XI on Revenue Survey Sheet No I.

XII. From new boundary stone No. XI, the line runs east by south along the southern boundary of Survey No. 127 and thence turns to the south alongside the Nullah which is the eastern boundary of Survey No. 126, thence turning north through Survey No. 122 and east through the middle of Survey No. 124, it turns south-east, skirting the Government Press buildings to the southern extremity of Survey No. 40 where new boundary stone No. XII is fixed, adjoining the Pettah Road and to the south west of the entrance to the Residency Park, which is almost opposite the south-west end of the Public Offices.

XIII. From new boundary stone No. XII, the line takes a northerly direction parallel with the fence of the Residency compound along the Pettah Road up to the stone pillar at which the wire fence of the Cubbon Park begins almost due south of the Post Office, where boundary stone No. XIII is placed.

XIV. The Station boundary line then proceeds along the Cubbon Park wire fence to the angle in the fence immediately opposite His Majesty's Post Office and thence follows the Park fence to St. Mark's Church or West

Parade Road, at which point boundary stone No. XIV is fixed. Point G on Revenue Survey Sheet I.

XV. From stone No. XIV, the boundary still keeping to the Cubbon Park fence runs along St. Mark's Road and curving round line of fence at Cubbon Park Police Station marked stone No. $\frac{XIV}{1}$, the boundary line turns almost due west for 139 feet along the north of the Cubbon Park Station to stone $\frac{XIV}{2}$ and from stone $\frac{XIV}{2}$ the boundary line runs south for 97 feet and along west of the Police station to stone No. $\frac{XIV.}{3}$ From stone $\frac{XIV}{3}$ the boundary line turns to the east for 41 feet and south of the Police station to stone No. $\frac{XIV}{4}$, where it meets the Sydney Road and runs along front of the Museum to the cross roads, whence the causeway across Sampangi tank takes off. The change of direction which here occurs is marked by boundary stone No. XV, Point I, Revenue Survey Sheet I. From this point the boundary runs along the western edge of the Sampangi causeway until it falls into the Sampangi tank bund, boundary stone No. XVI being fixed at this point of intersection, Point J of Revenue Survey Sheet I.

XVI. Leaving boundary stone No. XVI, the line follows the curve of the compound wall of Revenue Survey Office and the roadside walls of Colonel Beresford's house until it reaches the corner of Lal-Bagh Road immediately opposite the gate of Langford House, which point is marked by boundary stone No. XVII, Point K, Revenue Survey Sheet I.

XVII. Passing down Lal-Bagh Road along the compound hedges of the adjoining houses, the line crosses the road near the porch of Sonnaiya & Co.'s flower garden, at which point boundary stone No. XVIII is fixed, Point L, Revenue Survey Sheet I, and runs due south along the hedge and ditch bordering the tope and gardens, which here extend from Lal-Bagh Road down to the bed of Sunnakal tank, at the end of this reach a re-entering angle is formed by the boundary, coinciding with the boundaries of the Survey numbers, and the corners are marked on the ground by boundary stones Nos. XIX, XX and XXI.

XVIII. From stone XXI the line runs due east along the northern wetted border of Sunnakal tank, adhering to the garden boundaries as marked on ground by the earthen Survey "Bandhs," in other words, along the southern village boundary of Hakkitimmanhalli. After passing between the south-western corner of the Cantonment cemetery and the northern end of the Sunnakal tank bund, it curves round south for a short distance so as still to follow the field boundaries of Hakkitimmanhalli until it crosses the Anekal District Road not far from where the latter takes off from the High Road to Oossoor.

XIX. From the Anekal road the line continues due east and crossing the Oossoor Road keeps to the boundary between the villages of Hakkitimmanhalli and Koramangal until it falls into the bed of Koramangal tank. The angle near the cemetery and end of Sunnakal tank bund is marked on the ground by boundary stone No. XXII, the points where the Anekal

and Oossoor roads are crossed by stones Nos. XXII and XXIV, and the point where the line on falling into Koramangal tank changes direction to the north-east by boundary stone No. XXV.

XX. From stone No. XXV, the boundary runs along the edge of the Koramangal tank to stone No. XXVI on the south side of the Nilasandra road to the south-west of the Commissariat slaughter-house and thence along the south side of that road to stone No. XXVII, which is at the point where that road meets the road running along the west side of the Artillery Practice Ground.

XXI. Thence the Station boundary simply skirts the southern slopes of the Artillery Practice Ground, following the lines of stone posts which demarcate the range, until on its eastern side the point is reached where the boundaries of the villages of Chellagatta and Domlur meet. This is Point O on Revenue Survey Sheet 2, and is marked on ground by boundary stone No. XXX, the southern angles of the Practice Ground being shown by boundary stones Nos. XXVIII and XXIX.

XXII. From point O, boundary stone No. XXX, the Station boundary line bears away north-east above the bed of Chellagatta tank, and then, at a point marked by boundary stone No. XXXI near the Vartur District road it turns north and follows from "Bandh" to "Bandh" the eastern field boundaries of Domlur and Dukanhalli villages. At the north-eastern angle of the village boundaries of Dukanhalli, marked on ground by boundary stone No. XXXII, the Station line turns west along the Dukanhalli northern boundary, and then leaving the hamlet of Abbareddipalyam on the left, runs into the village boundary of Binnamangal at point marked by boundary stone No. XXXIII.

XXIII. The southern and eastern village boundaries of Binnamangal are then followed until the line after passing close by the village tank falls into the Hoskote high road nearly opposite to Army Signalling Station No. 5, at which point boundary stone No. XXXIV is fixed.

XXIV. From stone XXXIV the Station line runs up the Hoskote road for a short distance to the Survey "Bandh" at side of road, from which mark it again runs due north across the fields, until the north-eastern angle of the village boundaries of Binnamangal is reached where boundary stone No. XXXV is fixed.

XXV. Thence the Station boundary bears west down the trough of the valley crosses the low ground immediately above Binnamangal Tank and runs up the slope to the Sapper Parade Ground on edge of which boundary stone No. XXXVI is placed, Point P on Revenue Survey Sheet No. 2. Running then north along the Sapper Parade Ground to the corner marked on the ground by boundary stone No. XXXVII, it turns again west along the Parade Ground until it reaches the Dodkunte south-eastern limits. This point is marked on ground by boundary stone No. XXXVIII.

XXVI. The Station line then follows the village boundary north along the walls of the St. John's Hill Christian Cemeteries, Survey blocks 677 and 676 up to the point where it is intersected by the Madras Rail-

way, outside the northern fence of which boundary stone No. XXXIX is fixed.

XXVII. From this last point the Station line follows the eastern village boundary of Dodkunte until it closes on the starting point boundary stone No. I.

XXVIII. From the above description it will be seen that the Bangalore Civil and Military Station includes within its limits the villages of Dodkunte, Byadarahalli, part of Upparhalli, part of Sampangihalli, Hakkitimmanahalli, Nilasandra, Sonnenhalli, Domlur, Dukanhalli and Binnamangal, within which lie the villages of Bilkihalli, Shule, Kupsandra, Alsur and the various bazaars, barracks, parade grounds, Station cemeteries, etc.

XXIX. The stones which mark the limits and are enumerated above are square in section and stand two feet from the ground, the top being chiselled off to a wedge as per marginal sketch, on the face of which are counter-sunk the number in Roman characters and the letters "S. B." (Station boundary).

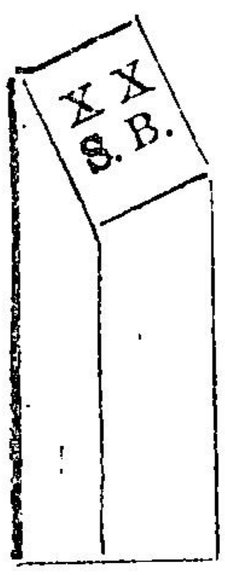

No. 2055—*J. F.* 16-99, *dated* 20*th June* 1903.

Mr. D. Venkataramayya, B.A., Advocate, is appointed Law Reporter, Mysore.

No. 18064—*Mis.* 2830, *dated* 24*th June* 1903.

The following List of Papers placed at the disposal of the Press is published for general information:—

Serial No.	No. and date of Proceedings.	Subject.
1	16648-76—G. F. 160-92, 23rd May 1903.	Communicating to the Deputy Commissioners and the Public Works Department Secretary for information, the decision of the Government of India *in re* the supply of wheeled biers to Cemeteries at public expense.
2	15999-16000—P. P. 108, 12th May 1903.	Passing orders on the mode of the payment of Pallegar pensions.
3	16120-9—L. F. 31-01, 15th May 1903.	Reviewing the Reports on the Administration of Municipal Funds and the Annual Accounts for 1900-01.
4	Muz. 2424, 30th May 1903.	Sanctioning the Deputy Commissioner's recommendation to take over under Government management the temple of Venkataramanaswami with its endowments, in the village of Yellampalli, Bagepalli Taluk.
5	2413—Muz. F. 57-92, 30th May 1903.	Directing that the inam lands and villages attached to the Sri Vyasarayaswami Matt at Sosale, T. Narsipur Taluk, be taken over under Government management.
6	Muz. 2389-97, 30th May 1903.	Directing the Deputy Commissioners not to undertake the repairs of the Muzrai Institutions involving a heavy cost without the previous sanction of Government; and observing that recommendations for repairs should be made on as economical a scale as possible and should not include works of mere ornament.
7	2379-88—Muz. F. 25-02, 30th May 1903.	Directing that the Sri Ramadevaru temple in the Kudlur Sarvamanyam village, Channapatna Taluk, and its endowments be taken over under the direct management of Government in the Muzrai Department.

No. 17868—*L. F.* 78-02, *dated* 20*th June* 1903.

Under Section 6 of the Land Acquisition Regulation, No. VII of 1894, it is hereby declared that the undermentioned sites are required for a public purpose, *i. e.*, for opening a conservancy lane in front of Hotel Raghavaiya's house in the Goribidnur town of the Kolar District.

No.	Name of owner.	Extent in yards.			Description of site.	Boundaries.			
		East to west.	North to south.	Total.		East.	West.	North.	South.
1	Peeru Sab ...	10	2	20	Mud house.	Peeru Sab's vacant site.	Vacant site	Kempaliga's house.	Peeru Sab's house.
2	Do ..	3	2	6	Vacant site.	Road ..	Mud house.	Kempaliga's vacant site.	Peeru Sab's back-yard.
3	Do ...	2	2	4	Do	Peeru Sab's mud house.	Road ...	Kempaliga's mud house.	Peeru Sab's vacant site.

No. 17726—*Mis.* 2771, *dated* 17*th June* 1903.

Mr. A. Appaduray Mudaliar, Assistant Surgeon, is granted leave on medical certificate for two months and five days in extension of the leave of the same description granted to him in the Notifications marginally noted.

No. 5248—Mis. 799, dated 30th Sept. 1902.
No. 8108—Mis. 1130, dated 11th Nov. 1902.
No. 11445—Mis. 1816, dated 6th Feb. 1903.

No. 17731—*Mis.* 2762, *dated* 17*th June* 1903.

Under Article 188 of the Mysore Service Regulations, Mr. M. Srinivasa Murti, Private Secretary to the Dewan, is granted ten days' privilege leave of absence from the 10th June 1903, or from such other date as he may avail himself of the same.

No. 2027—*J. M., dated* 18*th June* 1903.

Under Articles 188 and 207 (*i*) of the Mysore Service Regulations, Mr. Mir Humza Hussain, B.A., B.L., Subordinate Judge, Chitaldrug, has been granted privilege leave of absence for twenty-eight days, on full pay, with effect from the 1st June 1903.

No. 2047—*J., dated* 20*th June* 1903.

Under Article 188 of the Mysore Service Regulations, Mr. G. Hume Wright, Superintendent, Government Press and Central Jail, Bangalore, and Compiler, *Mysore Gazette*, is granted one month's privilege leave of absence with effect from such date as he may avail himself of it.

2. Mr. C. Rama Rao, Huzur Head Sheristadar, Mysore Government, and Mr. T. S. Nanjappa, Assistant Surgeon in charge of the Eye Infirmary, Bangalore, will, in addition to their own duties, be in charge of the Government Press and *Mysore Gazette* office, and the Central Jail, respectively, during the absence of Mr. G. Hume Wright on leave or until further orders.

No. 734—*G. F.* 15-93, *dated* 24*th June* 1903.

The casual leave of absence for five days, granted to Mr. W. V. Davy, Deputy Excise Commissioner in Mysore, in Government Order No. 699-700—Ex., dated 12th June 1903, is hereby extended by one week, the whole period being treated as privilege leave under Article 188 of the Mysore Service Regulations.

No. J. 2064—*J. F.* 36-1900, *dated* 24*th June* 1903.

Mr. Y. V. Krishnamurti, B.A., Assistant Superintendent of Police, Kolar District, is granted one month's privilege leave of absence, under Article 188 of the Mysore Service Regulations, with effect from the date from which he may avail himself of the leave.

2. Mr. N. Gopaliengar, Extra Assistant Commissioner, will, without prejudice to his own duties, be in charge of the Kolar District Police Office, during Mr. Krishnamurti's absence on leave or until further orders.

No. 18071—*Mis.* 2835, *dated* 24*th June* 1903.

ERRATUM.

In para 3 of Government Notification No. 15263—Mis. 2316, dated the 22nd April 1903, granting privilege leave to Mr. B. D. Raghavendra Rao, Assistant Surgeon, and ordering consequent arrangements, for the words "Kolar Dispensary," *read* "Kolar District."

No. 18106—*L. F.* 92-96, *dated* 24*th June* 1903.

The following description of the revised Municipal limits of the City of Bangalore is hereby published for general information :—

I. The boundary line of the City of Bangalore commences at boundary stone No. VII of the Civil and Military Station of Bangalore, fixed in accordance with para VIII of Notification No. 56, dated 17th May 1881, as amended by Notifications without No., No. 12944—L. F. 92-96, and No. 14826—G. F. 10-96, dated the 14th September 1883, 4th June 1897 and 13th April 1903, respectively, and runs along the eastern and northern boundaries of the village site of Munireddipalya *alias* Matadahalli, including Revenue Survey No. 50, and thence follows the northern boundary of Revenue Survey Nos. 50 and 3 of the above village, and passes along the western boundary of Revenue Survey Nos. 3 and 1 of the same village, skirting the northern and western sides of the Palace compound, till it meets the water-supply feeder channel, whence it runs westwards along the northern and the western boundaries of Revenue Survey Nos. 11, 14, 17 and 18 till it meets the New City boundary stone No. 1 at the north-west corner of the village of Malenhalli.

II. From this point the northern and western sides of Revenue Survey Nos. 8 and 9 of the village of Ranganathapura are followed till the line meets the north-western corner of Survey No. 10 of Ranganathapura and there crossing the Kodi channel of Sankey's Reservoir, turns to the north, following the eastern boundary of Survey No. 45 of Jaksandra and turning to west, follows the western boundary of the said survey number till it cuts the south-eastern corner of Survey No. 13 of Jaksandra village, and touching the abandoned Tumkur road, passes along the eastern side of Survey No. 19 and cutting across the Tumkur road, follows the western and northern sides of Survey No. 20 and turns to the north following western boundaries of Survey Nos. 13, 7, 6, 3 and 2, thence skirts round the Survey No. 42 till it meets the south-west corner of Survey No. 41 and passes to the north in a straight line till the western corner of Survey No. 40 of Jaksandra, whence, keeping to the northern boundary of Survey No. 40, passes straight on to the boundary of the village of Ranganathapura, where Survey No. 19 of Ranganathapura intersects. Here, it turns to the north and keeps to the western and northern boundary lines of Ranganathapura village, till it intersects the feeder channel of Sankey's Reservoir, thence it traverses through "Vialikaval" till it meets the Survey No. 31 of Kethamaranahalli, there, turning to the north, follows the boundary line of the villages of Vialikaval and Kethamaranahalli. Here, turning to the west, passes along the northern boundary line of Survey No. 28 and keeps to the eastern margin of Tumkur road till the south-western corner of Survey No. 41 of Ketamaranahalli, and there, it crosses the road and passes along the northern boundary line of Survey No. 45, there turns to the south, and follows the western boundary line of Survey Nos. 45 and 63. Here, skirting the Survey No. 67, it turns at the north-west corner of the boundary line of Survey No. 61 and cuts straight on towards the east, passing along the northern boundary lines of Survey Nos. 61, 50 and 49, till it meets the Tumkur road, where the line crosses it and passing over the southern boundary line of Survey No. 44 of Kethamaranahalli and crossing the abandoned Tumkur road, follows the northern and eastern boundary lines of Survey No. 15 of Jaksandra village, till it meets the Tumkur road at 293 feet in 2nd furlong of the 3rd mile.

III. And then turns to the south and follows the boundary line of the village of Hanumanthapura, till it meets the City boundary stone II, at the north-west corner of the village of Baragi Muddanhalli.

IV. Leaving the City boundary stone II, the line follows the western boundary of the village of Baragi Muddanhalli and meets the north-west corner of the village of Hanumanthapura at the City boundary stone III.

V. The City boundary line then skirts the western boundary of the village of Hanumanthapura up to City boundary stone IV at the north-west corner of the village of Guttahalli, the line then follows the western and northern boundaries of the village of Guttahalli, till it meets the northern boundary of the village of Bogainahalli at City boundary stone V.

VI. From this point the line runs along the western and southern boundary of Bogainahalli village till it meets the Mysore road, City boundary stone VI, whence it crosses the road and skirts the outer sides of the Revenue Survey Nos. 4, 2, 9, 10 and 6 of Karithimmanahalli village and inclusive of them till it meets the north-west corner of Gavipur village at New City boundary stone VII.

VII. From the City boundary stone VII, the boundary line runs along the western side of Revenue Survey No. 2 of Kempambudikere and the western and southern side of Revenue Survey Nos. 3, 68 and 63 and the eastern side of 46, 47, 62 and 48 of the Gavipur village and inclusive of them and of the village site, till it meets the south-west corner of Guttahalli village and then turns to the east and runs over the southern boundary line of Survey No. 3 of Guttahalli village and follows the eastern and southern boundary line of Survey No. 4 of Sunkenahalli village and on to the north-west corner of Survey No. 38 and turns to the east and runs on the northern and eastern boundary line of Survey No. 37 and up to the south-west corner of Survey No. 14, and runs over the northern and eastern boundary line of Survey No. 15 and on to south on the eastern boundary line of Survey Nos. 16 and 17 of Sunkenahalli village, and turns to the south-east till it meets the north-west corner of Survey No. 48 of Nagasandra village, and keeping to northern boundary line of the same number, turns to the south and runs

over the western boundary line of Survey No. 49 and then turning to the east follows the northern boundary line of Survey Nos. 46 and 56, and of the village site, exclusive of the village site of Nagasandra village and turning to the north runs up to the north-west corner of Survey No. 8 and on to the east, over the northern boundary line of the same number till the intersection of the boundary of Nagasandra with that of Dasarahalli. There turning to the south runs on the eastern boundary line of Survey No. 8 of Nagasandra village and then turning to the east follows the northern boundary line of Survey Nos. 1 and 2 of Dasarahalli and passing to the north runs up to north-west corner of Survey No. 6 and keeps to the northern and western boundary lines of Survey Nos. 6 and 7 respectively. Thence turning to the east runs over the northern boundary line of Survey No 7, till it intersects the boundary line of Byrasandra village and follows the same where the Upparahalli and Dasarahalli boundary lines meet.

VIII. The southern and eastern boundaries of the village of Annipura are then followed to the south-west point of Sunkal tank at City boundary stone XII.

IX. From this point, the line runs along the eastern boundary of the village of Doddabailkhana until it meets boundary stone XXI of the Civil and Military Station and thence follows the western boundary of the Station (as described in Notification Nos. 56 and 234, dated 17th May 1881 and 14th September 1883 respectively) till Station boundary stone VII is reached.

X. From the above description, it will be seen that the City of Bangalore includes within its limits, the villages of Malenhalli, Bargi Muddanhalli, Dandu Upparhalli, Dodda Mavalli, Annipur, Dodbailkana, Gangamanagudipalya, Agrahara, Timmasandra, and parts of Sampigaihalli, Dodda Upparahalli, Byadrahalli, Munireddipalya *alias* Matadahalli, Gavipura, Karitimmanahalli, Kempambudikere, Vaiyalikaval, Ranganathpura, Dasarahalli, Chik Upparahalli, Chik Mavalli, Yadur-Nagasandra, Sunkenahalli, old Guttahalli, Karanji Bisnahalli, Ketmaranahalli, Jaksandra, Ranganathpura, Hanumanthapura and Bogenahalli.

No. Fl. 2223, dated 17th June 1903.

The privilege leave for nine days granted to Mr. L. Bishtopant Badami, Account Probationer, in Notification No. Fl. 1984—R. F. 44-1902, dated 15th May 1903, is extended by two days.

No. R. 4628—R. F. 38-96, dated 17th June 1903.

Mr. V. R. Thyagaraja Iyer, M.A., Assistant Secretary to the Government of Mysore, Revenue and General Departments, having availed himself of the fifteen days' privilege leave granted to him in Notification No. R. 4528—R. F. 38 of 1896, dated 11th June 1903, with effect from 8th June 1903, and returned to duty on the forenoon of the 16th idem, the unexpired portion of the leave is hereby cancelled.

No. Fl. 2231—R. F. 15-1902, dated 18th June 1903.

Under Article 188 of the Mysore Service Regulations, Mr. T. Satyaraj Chetty, Account Probationer, Comptroller's office, is granted privilege leave of absence for fourteen days from 4th June 1903.

No. R. 4432, dated 2nd June 1903.

Under Section 6 of the Land Acquisition Regulation, No. VII of 1894, it is hereby declared that the land described hereunder is required for a public purpose, *viz.*, for widening and straightening the new approach road to join Kolar-Venkatagiri Kote road at Betamangala in connection with the Kolar Gold Field Water-supply Project, the Deputy Commissioner, Kolar District, is authorized, under Section 7 of the aforesaid Regulation, to take order for the acquisition of the land :—

Serial No.	Name of khatedar.	Survey.		Extent.	Assessment	Land to be acquired		Boundaries.			
		No.	Description.			Area.	Assessment.	East.	West.	North.	South.
				A. g.	Rs.a.p.	A. g.	Rs. a. p.				
1	Naranappa *bin* Rangiah-Kalal—purchaser Rev. J.B. Buttrick.	526	Dry	1 29	3 0 0	0 8	...	Lane ...	No. 526.	Road ...	Road
2	Anjaneyaswami.	*525	Do	3 34	4 0 0	0 0¼	...	No. 525.	Lane ...	Do ...	525

* Service Inam.

No. R. 4433, *dated 2nd June* 1903.

Under Section 6 of the Land Acquisition Regulation, No. VII of 1894, it is hereby declared that the land described hereunder is required for a public purpose, *viz.*, for Public Works Department Staff quarters at Bethamangala in connection with the Kolar Gold Fields Water-supply Project, and the Deputy Commissioner, Kolar District, is authorized, under Section 7 of the aforesaid Regulation, to take order for the acquisition of the land :—

Serial No.—1.
Name of Khatedar—Venkatiga, Talari.
Survey—
No.—579.
Description—Dry.
Extent—8 acres and 6 guntas.
Assessment—Rs. 13.

Land required to be acquired—
Area—27 guntas.
Assessment—Nil.
Boundaries—
East—No. 580.
West—No. 579.
North—No. 579.
South—Lane.
Remarks—Service Inam.

No. Fl. 2247, *dated 19th June* 1903.

The Government of His Highness the Maharaja of Mysore are pleased to direct that the office of the Inspector of Agricultural Banks in Mysore be abolished with effect from 1st July 1903.

2. Mr. B. Ramaswamiengar is appointed as a Senior Assistant Commissioner, with effect from 1st July 1903.

No. R. 4645, *dated 22nd June* 1903.

Under Section 236 of the Mysore Land Revenue Code, Regulation IV of 1888, the Government of His Highness the Maharaja of Mysore are pleased to authorize the extension of the provisions of Chapters VIII to X of the said Code to Jodi Somainhalli, Hiriyur hobli, Shimoga Taluk.

No. R. 4647, *dated 22nd June* 1903.

Under Section 236 of the Mysore Land Revenue Code, Regulation IV of 1888, the Government of His Highness the Maharaja of Mysore are pleased to authorize the extension of the provisions of Chapters VIII to X of the said Code to the following alienated villages of the H. Narsipur Taluk :—

1. Jodi Tumbala.
2. Jodi Honnur.
3. Jodi Koovya.
4. Jodi Bommanaikanhalli.
5. Agastipura.

No. R. 4649, *dated 22nd June* 1903.

Under Section 236 of the Mysore Land Revenue Code, Regulation IV of 1888, the Government of His Highness the Maharaja of Mysore are pleased to authorize the extension of the provisions of Chapters VIII to X of the said Code, to Jodi Halageri village, Kengiri hobli, Bangalore Taluk.

The Petition Box kept at the Office of the Revenue and General Secretariat Bangalore, will be cleared at 12 noon every day by the Secretary to Government, General and Revenue Departments, and, in his absence from Bangalore, by the Deputy Secretary.

By Order,
H. V. NANJUNDAYYA,
Secy. to Govt., Gen. & Rev. Depts.

MUZRAI.

No. 2566, *dated 23rd June* 1903.

The following list of Dharmadarsis to supervise the affairs of the Muzrai Institutions at Hole-Narsipur noted against their names, is published :—

Names of Dharmadarsis.	*Names of Institutions.*
1. M. R. Ry. N. Garudachar, Pleader.	Sri Lakshmi Narasimha Swami temple at Hole-Narsipur.
2. ,, Veni Madhavachar.	
3. ,, Bilimaggada Narasimaiya.	
1. ,, Venkatachar, Pleader.	Sri Chaturbhuja Pattabhi Ramaswami and Sri Neelakanteswara Swami temples at Hole-Narsipur.
2. ,, Haribhatta.	
3. ,, Vedavyasachar.	
4. ,, Jodidar Nanjundaiya.	
5. ,, Bilimaggada Ramanna.	
1. ,, Narasimaiya, shanbhog.	Sri Venkataramana Swami temple, Mavinkere, Hole-Narsipur.
2. ,, Venkatasubbaiya, shanbog.	
3. ,, Chikkegowda, son of Kullegowda.	
4. ,, Doddamane Venkataramanaiya, pensioned shekdar.	

By Order,
L. ANANTASAMI RAO,

PUBLIC WORKS.

No. 625—3132, *dated* 17*th June* 1903.

The following extract from the *Gazette of India*, dated 23rd May 1903, is republished for information :—

PUBLIC WORKS DEPARTMENT.

RAILWAYS.

NOTIFICATIONS.

Simla, the 18*th May* 1903.

No. 185.—The following promotions and reversions are ordered in the Superior Establishment Branch :—

Name.	From	To	Nature of promotion.	With effect from
*	*	*	*	
Mr. W. H. Scott	Deputy Examiner, Class I, temporary (Supernumerary).	Deputy Examiner, Class I, (Supernumerary).	Permanent.	21st March.
*	*	*	*	

No. 647—3194, *dated* 19*th June* 1903.

Mr. M. A. Anandalwar, B.A., B.C.E., Sub-Assistant Engineer, attached to the Hassan Division is granted privilege leave of absence for fifteen days, with effect from the 16th instant.

By Order,

W. S. TRAILL, *Captain*, R.E.,

Under-Secy. to Govt., P. W. D.